

KANSAS CORPORATION COMMISSION
OIL & GAS CONSERVATION DIVISION

Form T-1
July 2014

Form must be Typed
Form must be Signed
All blanks must be Filled

**REQUEST FOR CHANGE OF OPERATOR
TRANSFER OF INJECTION OR SURFACE PIT PERMIT**

Form KSONA-1, Certification of Compliance with the Kansas Surface Owner Notification Act,
MUST be submitted with this form.

Check Applicable Boxes:

- Oil Lease: No. of Oil Wells _____ **
- Gas Lease: No. of Gas Wells _____ **
- Gas Gathering System: _____
- Saltwater Disposal Well - Permit No.: _____
Spot Location: _____ feet from N / S Line
_____ feet from E / W Line
- Enhanced Recovery Project Permit No.: _____
Entire Project: Yes No
Number of Injection Wells _____ **

Field Name: _____

**** Side Two Must Be Completed.**

Effective Date of Transfer: _____

KS Dept of Revenue Lease No.: _____

Lease Name: _____

_____ Sec. _____ Twp. _____ R. E W

Legal Description of Lease: _____

County: _____

Production Zone(s): _____

Injection Zone(s): _____

Surface Pit Permit No.: _____
(API No. if Drill Pit, WO or Haul)

_____ feet from N / S Line of Section

_____ feet from E / W Line of Section

Type of Pit: Emergency Burn Settling Haul-Off Workover Drilling

Past Operator's License No. _____

Contact Person: _____

Past Operator's Name & Address: _____

Phone: _____

Title: _____

Signature: _____

New Operator's License No. _____

Contact Person: _____

New Operator's Name & Address: _____

Phone: _____

Oil / Gas Purchaser: _____

Date: _____

Title: _____

Signature: _____

Acknowledgment of Transfer: The above request for transfer of injection authorization, surface pit permit # _____ has been noted, approved and duly recorded in the records of the Kansas Corporation Commission. This acknowledgment of transfer pertains to Kansas Corporation Commission records only and does not convey any ownership interest in the above injection well(s) or pit permit.

_____ is acknowledged as
the new operator and may continue to inject fluids as authorized by
Permit No.: _____ . Recommended action: _____

Date: _____
Authorized Signature

_____ is acknowledged as
the new operator of the above named lease containing the surface pit
permitted by No.: _____ .

Date: _____
Authorized Signature

DISTRICT _____ EPR _____ PRODUCTION _____ UIC _____

KANSAS CORPORATION COMMISSION
OIL & GAS CONSERVATION DIVISION

Form KSONA-1

July 2014

Form Must Be Typed

Form must be Signed

All blanks must be Filled

**CERTIFICATION OF COMPLIANCE WITH THE
KANSAS SURFACE OWNER NOTIFICATION ACT**

This form must be submitted with all Forms C-1 (Notice of Intent to Drill); CB-1 (Cathodic Protection Borehole Intent); T-1 (Request for Change of Operator Transfer of Injection or Surface Pit Permit); and CP-1 (Well Plugging Application). Any such form submitted without an accompanying Form KSONA-1 will be returned.

Select the corresponding form being filed: C-1 (Intent) CB-1 (Cathodic Protection Borehole Intent) T-1 (Transfer) CP-1 (Plugging Application)

OPERATOR: License # _____

Name: _____

Address 1: _____

Address 2: _____

City: _____ State: _____ Zip: _____ + _____

Contact Person: _____

Phone: (_____) _____ Fax: (_____) _____

Email Address: _____

Well Location:

____ - ____ - ____ - ____ Sec. ____ Twp. ____ S. R. ____ East West

County: _____

Lease Name: _____ Well #: _____

If filing a Form T-1 for multiple wells on a lease, enter the legal description of the lease below:

Surface Owner Information:

Name: _____

Address 1: _____

Address 2: _____

City: _____ State: _____ Zip: _____ + _____

When filing a Form T-1 involving multiple surface owners, attach an additional sheet listing all of the information to the left for each surface owner. Surface owner information can be found in the records of the register of deeds for the county, and in the real estate property tax records of the county treasurer.

If this form is being submitted with a Form C-1 (Intent) or CB-1 (Cathodic Protection Borehole Intent), you must supply the surface owners and the KCC with a plat showing the predicted locations of lease roads, tank batteries, pipelines, and electrical lines. The locations shown on the plat are preliminary non-binding estimates. The locations may be entered on the Form C-1 plat, Form CB-1 plat, or a separate plat may be submitted.

Select one of the following:

- I certify that, pursuant to the Kansas Surface Owner Notice Act (House Bill 2032), I have provided the following to the surface owner(s) of the land upon which the subject well is or will be located: 1) a copy of the Form C-1, Form CB-1, Form T-1, or Form CP-1 that I am filing in connection with this form; 2) if the form being filed is a Form C-1 or Form CB-1, the plat(s) required by this form; and 3) my operator name, address, phone number, fax, and email address.
- I have not provided this information to the surface owner(s). I acknowledge that, because I have not provided this information, the KCC will be required to send this information to the surface owner(s). To mitigate the additional cost of the KCC performing this task, I acknowledge that I must provide the name and address of the surface owner by filling out the top section of this form and that I am being charged a \$30.00 handling fee, payable to the KCC, which is enclosed with this form.

If choosing the second option, submit payment of the \$30.00 handling fee with this form. If the fee is not received with this form, the KSONA-1 form and the associated Form C-1, Form CB-1, Form T-1, or Form CP-1 will be returned.

I hereby certify that the statements made herein are true and correct to the best of my knowledge and belief.

Date: _____ Signature of Operator or Agent: _____ Title: _____

RETURN TO:
TAOS RESOURCES
10700 NORTH FREEWAY, SUITE 930
HOUSTON, TEXAS 77037

ASSIGNMENT OF OIL AND GAS LEASE

KNOW ALL MEN BY THESE PRESENTS:

That the undersigned, DOUGLAS RANEY, a single person, ANDREW HOLLENBACH and JENNIFER HOLLENBACH, husband and wife, THOMAS M. RANEY and ANN RANEY, husband and wife and RANEY OIL COMPANY, LLC, hereinafter collectively called Assignor, for and in consideration of One Dollar (\$1.00), the receipt of whereof is hereby acknowledged, does hereby sell, assign, transfer and set over to:

TAOS RESOURCES ACQUISITION LP	63%
RANEY OIL COMPANY LLC	10%
KANSAS ML HOLDINGS LLC	27%

collectively called Assignee, all of THEIR right, title and interest in the percentages show above in and to the following oil and gas lease(s) in Cowley County, Kansas, as specifically set forth on Exhibit "A", attached hereto, and incorporated herein, together with the rights and incident thereto and the personal property thereon, appurtenant thereto, or used or obtained in connection therewith.


TO HAVE AND TO HOLD the undivided interest assigned herein unto Assignee, its successors and assigns, and for the same consideration, without any warranties express, statutory or implied. All personal property is sold "As Is Where Is" with all faults and Assignee takes subject to and assumes all duties and obligations under the leases.

This Assignment may be executed in any number of counterparts, and each counterpart hereof shall be deemed to be an original instrument, but all such counterparts taken together shall constitute but one and the same instrument.

EXECUTED this 19th day of March, 2019, but effective for all purposes as of 7:00 a.m. local time at the location of the respective Properties on April 1, 2019~~8~~ (the "Effective Time").


ASSIGNORS:

RANEY OIL COMPANY LLC



By: Thomas M. Raney
Its: Managing Member


Andrew Hollenbach


Jennifer Hollenbach


Thomas M. Raney


Ann Raney


Douglas Raney

THE STATE OF KANSAS

COUNTY OF Douglas

§
§

This instrument was acknowledged before me this 16 day of March, 2019, by Thomas M. Raney, managing member of Raney Oil Company LLC, as Kansas limited liability company on behalf of said company.

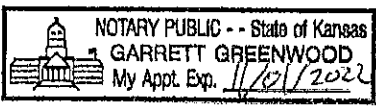
Notary Public in and for the State of Texas
Printed Name _____
My Commission Expires _____

THE STATE OF KANSAS

COUNTY OF Douglas

§
§
§

Before me, the undersigned, a Notary Public, within and for said County and State, on this 16 day of March 2019, personally appeared Andrew Hollenbach and Jennifer Hollenbach, husband and wife, to me personally known to be the identical person(s) who executed the within and foregoing instrument and acknowledged to me that they executed the same as their free and voluntary act and deed for the uses and purposes therein set forth.




[Signature]
Notary Public in and for the State of Kansas
Printed Name Garrett Greenwood
My Commission Expires 11/21/2022

THE STATE OF KANSAS

COUNTY OF Douglas

§
§
§

Before me, the undersigned, a Notary Public, within and for said County and State, on this 16th day of March 2019, personally appeared Thomas M. Raney and Ann Raney, husband and wife, to me personally known to be the identical person(s) who executed the within and foregoing instrument and acknowledged to me that they executed the same as their free and voluntary act and deed for the uses and purposes therein set forth.




[Signature]
Notary Public in and for the State of Kansas
Printed Name Geoffrey A. Morsman
My Commission Expires 1-29-2023

THE STATE OF KANSAS

COUNTY OF Douglas

§
§
§

Before me, the undersigned, a Notary Public, within and for said County and State, on this 18th day of March 2019, personally appeared Douglas Raney, a single person, to me personally known to be the identical person(s) who executed the within and foregoing instrument and acknowledged to me that they executed the same as their free and voluntary act and deed for the uses and purposes therein set forth.



[Signature]
Notary Public in and for the State of Kansas
Printed Name Tracy L. House
My Commission Expires December 6, 2021

EXHIBIT "A"

OIL AND GAS LEASES

(1) A certain Oil and Gas Lease dated February 17, 2008, from Duane Christenson, a/k/a H. Duane Christenson and Theresa Ann Christenson, his wife; Deanna Christenson Tannehill and Rodney C. Tannehill, her husband; and Norman L. Christenson and Carole L. Christenson, Trustees of the Norman L. Christenson and Carole L. Christenson Living Trust dated September 14, 2007, as Lessors to Daniel McGowan, Lessee, recorded in Book 810, Page 266, and thereafter assigned to the undersigned by various assignments recorded in the records of the Register of Deeds of Cowley County, Kansas, insofar as said lease covers the following described land in Cowley County, Kansas:

The Northeast Quarter (NE/4) and the Northeast Quarter of the Southeast Quarter (NE/4, SE/4) in Section 9, Township 34 South, Range 5 East of the 6 P. M., containing 200 acres more or less;

(2) A certain Oil and Gas Lease dated February 17, 2008, from Duane Christenson, a/k/a H. Duane Christenson and Theresa Ann Christenson, his wife; Deanna Christenson Tannehill and Rodney C. Tannehill, her husband; and Norman L. Christenson and Carole L. Christenson, Trustees of the Norman L. Christenson and Carole L. Christenson Living Trust dated September 14, 2007, as Lessors to Daniel McGowan, Lessee, recorded in Book 810, Page 263, and thereafter assigned to the undersigned by various assignments recorded in the records of the Register of Deeds of Cowley County, Kansas, insofar as said lease covers the following described land in Cowley County, Kansas:

Lots 1 and 2 and the South Half of the Northeast Quarter (S/2, NE/4), less cemetery and right of way, Section 4, Township 34 South, Range 5 East of the 6th P. M., containing 160 acres more or less;

SALTWATER DISPOSAL AGREEMENT

(3) Assignors' interest in a certain Salt Water Disposal Agreement effective August 31, 2008, affecting the following described real estate located in Cowley County, Kansas:

The Southeast Quarter of the Northwest Quarter of the Northwest Quarter, Section 10, Township 34 South, Range 5 East of the 6th P. M., containing 10 acres more or less, commonly known as the "Christenson #2 lease".