

KANSAS CORPORATION COMMISSION
OIL & GAS CONSERVATION DIVISION

Form T-1
July 2014

Form must be Typed
Form must be Signed
All blanks must be Filled

**REQUEST FOR CHANGE OF OPERATOR
TRANSFER OF INJECTION OR SURFACE PIT PERMIT**

Form KSONA-1, Certification of Compliance with the Kansas Surface Owner Notification Act,
MUST be submitted with this form.

Check Applicable Boxes:

- Oil Lease: No. of Oil Wells _____ **
- Gas Lease: No. of Gas Wells _____ **
- Gas Gathering System: _____
- Saltwater Disposal Well - Permit No.: _____
Spot Location: _____ feet from N / S Line
_____ feet from E / W Line
- Enhanced Recovery Project Permit No.: _____
Entire Project: Yes No
Number of Injection Wells _____ **

Field Name: _____

**** Side Two Must Be Completed.**

Effective Date of Transfer: _____

KS Dept of Revenue Lease No.: _____

Lease Name: _____

_____ Sec. _____ Twp. _____ R. E W

Legal Description of Lease: _____

County: _____

Production Zone(s): _____

Injection Zone(s): _____

Surface Pit Permit No.: _____
(API No. if Drill Pit, WO or Haul)

_____ feet from N / S Line of Section

_____ feet from E / W Line of Section

Type of Pit: Emergency Burn Settling Haul-Off Workover Drilling

Past Operator's License No. _____

Contact Person: _____

Past Operator's Name & Address: _____

Phone: _____

Title: _____

Signature: _____

New Operator's License No. _____

Contact Person: _____

New Operator's Name & Address: _____

Phone: _____

Oil / Gas Purchaser: _____

Date: _____

Title: _____

Signature: _____

Acknowledgment of Transfer: The above request for transfer of injection authorization, surface pit permit # _____ has been noted, approved and duly recorded in the records of the Kansas Corporation Commission. This acknowledgment of transfer pertains to Kansas Corporation Commission records only and does not convey any ownership interest in the above injection well(s) or pit permit.

_____ is acknowledged as
the new operator and may continue to inject fluids as authorized by

Permit No.: _____ . Recommended action: _____

Date: _____

Authorized Signature

_____ is acknowledged as
the new operator of the above named lease containing the surface pit

permitted by No.: _____ .

Date: _____

Authorized Signature

DISTRICT _____ EPR _____ PRODUCTION _____ UIC _____

Side Two

Must Be Filed For All Wells

KDOR Lease No.: _____

* Lease Name: _____ * Location: _____

Well No.	API No. (YR DRLD/PRE '67)	Footage from Section Line (i.e. FSL = Feet from South Line)		Type of Well (Oil/Gas/INJ/WSW)	Well Status (PROD/TA'D/Abandoned)
_____	_____	_____ <i>Circle</i> FSL/FNL	_____ <i>Circle</i> FEL/FWL	_____	_____
_____	_____	_____ FSL/FNL	_____ FEL/FWL	_____	_____
_____	_____	_____ FSL/FNL	_____ FEL/FWL	_____	_____
_____	_____	_____ FSL/FNL	_____ FEL/FWL	_____	_____
_____	_____	_____ FSL/FNL	_____ FEL/FWL	_____	_____
_____	_____	_____ FSL/FNL	_____ FEL/FWL	_____	_____
_____	_____	_____ FSL/FNL	_____ FEL/FWL	_____	_____
_____	_____	_____ FSL/FNL	_____ FEL/FWL	_____	_____
_____	_____	_____ FSL/FNL	_____ FEL/FWL	_____	_____
_____	_____	_____ FSL/FNL	_____ FEL/FWL	_____	_____
_____	_____	_____ FSL/FNL	_____ FEL/FWL	_____	_____
_____	_____	_____ FSL/FNL	_____ FEL/FWL	_____	_____
_____	_____	_____ FSL/FNL	_____ FEL/FWL	_____	_____
_____	_____	_____ FSL/FNL	_____ FEL/FWL	_____	_____
_____	_____	_____ FSL/FNL	_____ FEL/FWL	_____	_____
_____	_____	_____ FSL/FNL	_____ FEL/FWL	_____	_____
_____	_____	_____ FSL/FNL	_____ FEL/FWL	_____	_____
_____	_____	_____ FSL/FNL	_____ FEL/FWL	_____	_____
_____	_____	_____ FSL/FNL	_____ FEL/FWL	_____	_____
_____	_____	_____ FSL/FNL	_____ FEL/FWL	_____	_____
_____	_____	_____ FSL/FNL	_____ FEL/FWL	_____	_____
_____	_____	_____ FSL/FNL	_____ FEL/FWL	_____	_____
_____	_____	_____ FSL/FNL	_____ FEL/FWL	_____	_____
_____	_____	_____ FSL/FNL	_____ FEL/FWL	_____	_____
_____	_____	_____ FSL/FNL	_____ FEL/FWL	_____	_____
_____	_____	_____ FSL/FNL	_____ FEL/FWL	_____	_____
_____	_____	_____ FSL/FNL	_____ FEL/FWL	_____	_____
_____	_____	_____ FSL/FNL	_____ FEL/FWL	_____	_____

A separate sheet may be attached if necessary

* When transferring a unit which consists of more than one lease please file a separate side two for each lease. If a lease covers more than one section please indicate which section each well is located.

KANSAS CORPORATION COMMISSION
OIL & GAS CONSERVATION DIVISION

Form KSONA-1

July 2014

Form Must Be Typed

Form must be Signed

All blanks must be Filled

**CERTIFICATION OF COMPLIANCE WITH THE
KANSAS SURFACE OWNER NOTIFICATION ACT**

This form must be submitted with all Forms C-1 (Notice of Intent to Drill); CB-1 (Cathodic Protection Borehole Intent); T-1 (Request for Change of Operator Transfer of Injection or Surface Pit Permit); and CP-1 (Well Plugging Application). Any such form submitted without an accompanying Form KSONA-1 will be returned.

Select the corresponding form being filed: C-1 (Intent) CB-1 (Cathodic Protection Borehole Intent) T-1 (Transfer) CP-1 (Plugging Application)

OPERATOR: License # _____

Name: _____

Address 1: _____

Address 2: _____

City: _____ State: _____ Zip: _____ + _____

Contact Person: _____

Phone: (_____) _____ Fax: (_____) _____

Email Address: _____

Well Location:

____ - ____ - ____ - ____ Sec. ____ Twp. ____ S. R. ____ East West

County: _____

Lease Name: _____ Well #: _____

If filing a Form T-1 for multiple wells on a lease, enter the legal description of the lease below:

Surface Owner Information:

Name: _____

Address 1: _____

Address 2: _____

City: _____ State: _____ Zip: _____ + _____

When filing a Form T-1 involving multiple surface owners, attach an additional sheet listing all of the information to the left for each surface owner. Surface owner information can be found in the records of the register of deeds for the county, and in the real estate property tax records of the county treasurer.

If this form is being submitted with a Form C-1 (Intent) or CB-1 (Cathodic Protection Borehole Intent), you must supply the surface owners and the KCC with a plat showing the predicted locations of lease roads, tank batteries, pipelines, and electrical lines. The locations shown on the plat are preliminary non-binding estimates. The locations may be entered on the Form C-1 plat, Form CB-1 plat, or a separate plat may be submitted.

Select one of the following:

- I certify that, pursuant to the Kansas Surface Owner Notice Act (House Bill 2032), I have provided the following to the surface owner(s) of the land upon which the subject well is or will be located: 1) a copy of the Form C-1, Form CB-1, Form T-1, or Form CP-1 that I am filing in connection with this form; 2) if the form being filed is a Form C-1 or Form CB-1, the plat(s) required by this form; and 3) my operator name, address, phone number, fax, and email address.
- I have not provided this information to the surface owner(s). I acknowledge that, because I have not provided this information, the KCC will be required to send this information to the surface owner(s). To mitigate the additional cost of the KCC performing this task, I acknowledge that I must provide the name and address of the surface owner by filling out the top section of this form and that I am being charged a \$30.00 handling fee, payable to the KCC, which is enclosed with this form.

If choosing the second option, submit payment of the \$30.00 handling fee with this form. If the fee is not received with this form, the KSONA-1 form and the associated Form C-1, Form CB-1, Form T-1, or Form CP-1 will be returned.

I hereby certify that the statements made herein are true and correct to the best of my knowledge and belief.

Date: _____ Signature of Operator or Agent: _____ Title: _____

ASSIGNMENT AND BILL OF SALE

KNOW ALL MEN BY THESE PRESENTS:

THAT THE UNDERSIGNED, **Omega, Inc., 562 W. State Rd 4, Olmitz, KS 67564**, hereinafter called Assignor, for and in consideration of Ten Dollars (\$10.00) and other good and valuable consideration, the receipt of which is hereby acknowledged, does hereby grant, sell, transfer, assign, and convey unto, **SOCO Minerals LLC, 202 West Main St. Salem, IL 62881**, hereinafter called Assignee, One Third (1/3) of all Assignor's right, title, and working interest in, to, and under the oil and gas leases described in Exhibit "A" attached hereto and made a part hereof for all purposes, together with One Third (1/3) of all Assignor's right, title, and working interest in all wells located on the lands covered by the leases, it being the intention of Assignor to assign to Assignee One Third (1/3) of its working interest in the leases and the lands hereto, including the same proportionate interest in rights to any agreements, contracts, etc. associated with said wells and/or leases, together with the same proportionate interest in and to all the personal property located on the above described premises, appurtenant thereto, or used or obtained in connection therewith. It is not the intention of Assignor to assign royalty, overriding royalty, or mineral interests.

The Assignor does not warrant the title to any of the properties or leases described herein.

Assignor covenants with Assignee, its successors and assigns that the interests assigned hereunder are free and clear from all liens and mortgages created by Assignor.

It is expressly understood by Assignee that any personal property, fixtures, equipment, and items that comprise the assets are being conveyed to Assignee "as is" and "where is" and without warranty of merchantability, condition, or fitness for a particular purpose, either express or implied, and Assignee accepts such assets in their present condition with all faults and defects, including, but not limited to the presence of naturally occurring radioactive material.

The interests assigned herein are subject to all royalty and overriding royalty interests of record.

It is specifically understood that this Assignment and Bill of Sale conveys working interest only and any royalty, overriding royalty, or mineral interest owned by Assignor herein shall be excluded from this assignment.

This Assignment and Bill of Sale is subject to that certain unrecorded Purchase and Sale Agreement dated May 1, 2019. Said Purchase and Sale Agreement includes first-right-of-refusal terms covering the remaining working interest owned by Assignor in the properties described in Exhibit "A."

The interests assigned herein are subject to, but not limited to, all contracts, operating agreements, pooling agreements, unitization agreements, regulatory orders or approvals issued by the Kansas Corporation Commission, and any other agreement or writing, recorded or unrecorded, which pertains to or affects the interests assigned herein.

TO HAVE AND TO HOLD THE SAME UNTO Assignee, its successors and assigns, forever.

Assignee agrees to indemnify and save and hold Assignor, and its successors, harmless from all claims, costs, expenses, and liabilities with respect to the leases which accrue or relate to the times on or after the effective date of this Assignment and Bill of Sale. Likewise, Assignor agrees to indemnify and save and hold Assignee, and its successors, harmless from all claims, costs, expenses, and liabilities with respect to the leases which accrue to the times prior to the effective date of this Assignment and Bill of Sale.

Assignor agrees to execute, acknowledge, and deliver such other instruments, documents, or other items as may be necessary or required to more fully carry out the transaction contemplated herein.

This Assignment and Bill of Sale shall be binding upon and inure to the benefit of the parties hereto together with their respective successors and assigns.

This Assignment shall be governed by and construed in accordance with the laws of the State of Kansas.

Except as specifically provided herein, this Assignment is made without any warranty of any kind, including without limitation warranties of title, whether express, implied, or statutory.


This Assignment and Bill of Sale is executed the 1st day of May, 2019, but shall be effective as of 7:00 A.M., May 1, 2019.

ASSIGNOR:

OMEGA, INC.

ATTEST:

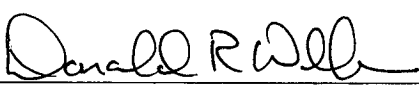
BY: 
Carol Larson, Secretary/Treasurer


BY: 
Thomas Larson, President

ASSIGNEE:

SOCO MINERALS, LLC
By SHAKESPEARE OIL COMPANY, INC.
Its Manager

ATTEST:

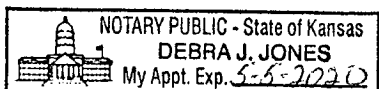
BY: 
Donald R. Williams, Vice President

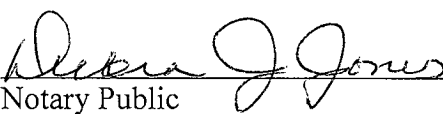
BY: 
Bryan T. Hood
Its President

STATE OF Kansas)
) ss.
COUNTY OF Barton)

CORPORATE ACKNOWLEDGMENT

Before me, Debra Jones, a Notary Public in and for said State, on this 20th day of May, 2019, personally appeared Thomas Larson, President, and Carol Larson, Secretary/Treasurer, of Omega, Inc., a corporation, to me known to be the identical persons who subscribed the name of the maker thereof to the foregoing instrument as its President and Secretary/Treasurer, and acknowledged to me that they executed the same as their free and voluntary act and deed, and as the free and voluntary act and deed of such corporation for the uses and purposes therein set forth.




Notary Public
My Commission Expires: 5-5-2020

STATE OF Illinois)
) ss.
COUNTY OF Marion)

CORPORATE ACKNOWLEDGMENT

Before me, Cheryl R. Baer, a Notary Public in and for said State, on this 10th day of May, 2019, personally appeared **Bryan T. Hood, President**, and **Donald R. Williams, Vice President**, of **Shakespeare Oil Company, Inc.**, a corporation, to me known to be the identical persons who subscribed the name of the maker thereof to the foregoing instrument as its **President** and **Vice President**, and acknowledged to me that they executed the same as their free and voluntary act and deed, and as the free and voluntary act and deed of such corporation for the uses and purposes therein set forth.



Cheryl R. Baer
Notary Public
My Commission Expires: 8-11-22

EXHIBIT "A"

To Assignment and Bill of Sale dated May 1, 2019

(where WI is working interest of Omega, Inc. and NRI is net revenue interest of Omega, Inc.)

NESS COUNTY

Delaney 2-30

Lessor: Dean Delaney and wife, Kathleen Delaney
Lessee: Scout Exploration Corp.
Date: April 15, 2005
Recorded: Book 293, Page 61
Description: The North Half (N/2) of Section 30, Township 18 South, Range 26 West, Ness County, Kansas
WI: 0.29166666
NRI: 0.2508334

Lois Lease

Lessor: Thomas Edwin McLeish and wife, Lois M. McLeish
Lessee: Scout Exploration Corp.
Date: March 17, 2005
Recorded: Book 292, Page 573
Description: The South-Half (S/2) of Section 19, Township 18 South, Range 26 West, Ness County, Kansas
WI: 0.29166666
NRI: 0.2508333

McLeish Lease

Lessor: Thomas Edwin McLeish and wife, Lois M. McLeish
Lessee: J. H. Hutchinson, Inc.
Date: June 9, 2004
Recorded: Book 288, Page 193
Description: The North Half (N/2) of Section 19, Township 18 South, Range 26 West, Ness County, Kansas
WI: 0.3333
NRI: 0.286638

Vogel Lease (includes Ely #1)

Lessor: Blaine R. Vogel and wife, Cindy Vogel
Lessee: Scout Exploration Corp.
Date: August 4, 2005
Recorded: Book 295, Page 117
Description: The Southeast Quarter (SE ¼) less a tract of land 40 feet in width lying along the south line of the Southeast Quarter (SE ¼) except that portion now used for highway purposes, being .304 acres, more or less of additional right-of-way of Section 30, Township 18 South, Range 26 West, Ness County, Kansas
WI: 0.3333333
NRI: 0.2866666