

KANSAS CORPORATION COMMISSION  
OIL & GAS CONSERVATION DIVISION

Form T-1  
July 2014

Form must be Typed  
Form must be Signed  
All blanks must be Filled

**REQUEST FOR CHANGE OF OPERATOR  
TRANSFER OF INJECTION OR SURFACE PIT PERMIT**

Form KSONA-1, Certification of Compliance with the Kansas Surface Owner Notification Act,  
MUST be submitted with this form.

Check Applicable Boxes:

- Oil Lease: No. of Oil Wells \_\_\_\_\_ \*\*
- Gas Lease: No. of Gas Wells \_\_\_\_\_ \*\*
- Gas Gathering System: \_\_\_\_\_
- Saltwater Disposal Well - Permit No.: \_\_\_\_\_  
Spot Location: \_\_\_\_\_ feet from  N /  S Line  
\_\_\_\_\_ feet from  E /  W Line
- Enhanced Recovery Project Permit No.: \_\_\_\_\_  
Entire Project:  Yes  No  
Number of Injection Wells \_\_\_\_\_ \*\*

Field Name: \_\_\_\_\_

**\*\* Side Two Must Be Completed.**

Effective Date of Transfer: \_\_\_\_\_

KS Dept of Revenue Lease No.: \_\_\_\_\_

Lease Name: \_\_\_\_\_

\_\_\_\_\_ Sec. \_\_\_\_\_ Twp. \_\_\_\_\_ R.  E  W

Legal Description of Lease: \_\_\_\_\_

County: \_\_\_\_\_

Production Zone(s): \_\_\_\_\_

Injection Zone(s): \_\_\_\_\_

Surface Pit Permit No.: \_\_\_\_\_  
(API No. if Drill Pit, WO or Haul)

\_\_\_\_\_ feet from  N /  S Line of Section

\_\_\_\_\_ feet from  E /  W Line of Section

Type of Pit:  Emergency  Burn  Settling  Haul-Off  Workover  Drilling

Past Operator's License No. \_\_\_\_\_

Contact Person: \_\_\_\_\_

Past Operator's Name & Address: \_\_\_\_\_

Phone: \_\_\_\_\_

Title: \_\_\_\_\_

Signature: \_\_\_\_\_

New Operator's License No. \_\_\_\_\_

Contact Person: \_\_\_\_\_

New Operator's Name & Address: \_\_\_\_\_

Phone: \_\_\_\_\_

Oil / Gas Purchaser: \_\_\_\_\_

Date: \_\_\_\_\_

Title: \_\_\_\_\_

Signature: \_\_\_\_\_

**Acknowledgment of Transfer:** The above request for transfer of injection authorization, surface pit permit # \_\_\_\_\_ has been noted, approved and duly recorded in the records of the Kansas Corporation Commission. This acknowledgment of transfer pertains to Kansas Corporation Commission records only and does not convey any ownership interest in the above injection well(s) or pit permit.

\_\_\_\_\_ is acknowledged as  
the new operator and may continue to inject fluids as authorized by  
Permit No.: \_\_\_\_\_ . Recommended action: \_\_\_\_\_

Date: \_\_\_\_\_  
Authorized Signature

\_\_\_\_\_ is acknowledged as  
the new operator of the above named lease containing the surface pit  
permitted by No.: \_\_\_\_\_ .

Date: \_\_\_\_\_  
Authorized Signature

DISTRICT _____	EPR _____	PRODUCTION _____	UIC _____
----------------	-----------	------------------	-----------

Side Two

**Must Be Filed For All Wells**

KDOR Lease No.: \_\_\_\_\_

\* Lease Name: \_\_\_\_\_ \* Location: \_\_\_\_\_

Well No.	API No. (YR DRLD/PRE '67)	Footage from Section Line (i.e. FSL = Feet from South Line)		Type of Well (Oil/Gas/INJ/WSW)	Well Status (PROD/TA'D/Abandoned)
		<i>Circle</i> FSL/FNL	<i>Circle</i> FEL/FWL		
_____	_____	_____	_____	_____	_____
_____	_____	_____	_____	_____	_____
_____	_____	_____	_____	_____	_____
_____	_____	_____	_____	_____	_____
_____	_____	_____	_____	_____	_____
_____	_____	_____	_____	_____	_____
_____	_____	_____	_____	_____	_____
_____	_____	_____	_____	_____	_____
_____	_____	_____	_____	_____	_____
_____	_____	_____	_____	_____	_____
_____	_____	_____	_____	_____	_____
_____	_____	_____	_____	_____	_____
_____	_____	_____	_____	_____	_____
_____	_____	_____	_____	_____	_____
_____	_____	_____	_____	_____	_____
_____	_____	_____	_____	_____	_____
_____	_____	_____	_____	_____	_____
_____	_____	_____	_____	_____	_____
_____	_____	_____	_____	_____	_____
_____	_____	_____	_____	_____	_____
_____	_____	_____	_____	_____	_____
_____	_____	_____	_____	_____	_____
_____	_____	_____	_____	_____	_____
_____	_____	_____	_____	_____	_____
_____	_____	_____	_____	_____	_____
_____	_____	_____	_____	_____	_____
_____	_____	_____	_____	_____	_____
_____	_____	_____	_____	_____	_____

A separate sheet may be attached if necessary  
 \* When transferring a unit which consists of more than one lease please file a separate side two for each lease. If a lease covers more than one section please indicate which section each well is located.

KANSAS CORPORATION COMMISSION  
OIL & GAS CONSERVATION DIVISION

Form KSONA-1

July 2014

Form Must Be Typed

Form must be Signed

All blanks must be Filled

**CERTIFICATION OF COMPLIANCE WITH THE  
KANSAS SURFACE OWNER NOTIFICATION ACT**

*This form must be submitted with all Forms C-1 (Notice of Intent to Drill); CB-1 (Cathodic Protection Borehole Intent); T-1 (Request for Change of Operator Transfer of Injection or Surface Pit Permit); and CP-1 (Well Plugging Application). Any such form submitted without an accompanying Form KSONA-1 will be returned.*

Select the corresponding form being filed:  C-1 (Intent)  CB-1 (Cathodic Protection Borehole Intent)  T-1 (Transfer)  CP-1 (Plugging Application)

OPERATOR: License # \_\_\_\_\_

Name: \_\_\_\_\_

Address 1: \_\_\_\_\_

Address 2: \_\_\_\_\_

City: \_\_\_\_\_ State: \_\_\_\_\_ Zip: \_\_\_\_\_ + \_\_\_\_\_

Contact Person: \_\_\_\_\_

Phone: ( \_\_\_\_\_ ) \_\_\_\_\_ Fax: ( \_\_\_\_\_ ) \_\_\_\_\_

Email Address: \_\_\_\_\_

Well Location:

\_\_\_\_ - \_\_\_\_ - \_\_\_\_ - \_\_\_\_ Sec. \_\_\_\_ Twp. \_\_\_\_ S. R. \_\_\_\_  East  West

County: \_\_\_\_\_

Lease Name: \_\_\_\_\_ Well #: \_\_\_\_\_

*If filing a Form T-1 for multiple wells on a lease, enter the legal description of the lease below:*

**Surface Owner Information:**

Name: \_\_\_\_\_

Address 1: \_\_\_\_\_

Address 2: \_\_\_\_\_

City: \_\_\_\_\_ State: \_\_\_\_\_ Zip: \_\_\_\_\_ + \_\_\_\_\_

*When filing a Form T-1 involving multiple surface owners, attach an additional sheet listing all of the information to the left for each surface owner. Surface owner information can be found in the records of the register of deeds for the county, and in the real estate property tax records of the county treasurer.*

*If this form is being submitted with a Form C-1 (Intent) or CB-1 (Cathodic Protection Borehole Intent), you must supply the surface owners and the KCC with a plat showing the predicted locations of lease roads, tank batteries, pipelines, and electrical lines. The locations shown on the plat are preliminary non-binding estimates. The locations may be entered on the Form C-1 plat, Form CB-1 plat, or a separate plat may be submitted.*

**Select one of the following:**

- I certify that, pursuant to the Kansas Surface Owner Notice Act (House Bill 2032), I have provided the following to the surface owner(s) of the land upon which the subject well is or will be located: 1) a copy of the Form C-1, Form CB-1, Form T-1, or Form CP-1 that I am filing in connection with this form; 2) if the form being filed is a Form C-1 or Form CB-1, the plat(s) required by this form; and 3) my operator name, address, phone number, fax, and email address.
- I have not provided this information to the surface owner(s). I acknowledge that, because I have not provided this information, the KCC will be required to send this information to the surface owner(s). To mitigate the additional cost of the KCC performing this task, I acknowledge that I must provide the name and address of the surface owner by filling out the top section of this form and that I am being charged a \$30.00 handling fee, payable to the KCC, which is enclosed with this form.

*If choosing the second option, submit payment of the \$30.00 handling fee with this form. If the fee is not received with this form, the KSONA-1 form and the associated Form C-1, Form CB-1, Form T-1, or Form CP-1 will be returned.*

I hereby certify that the statements made herein are true and correct to the best of my knowledge and belief.

Date: \_\_\_\_\_ Signature of Operator or Agent: \_\_\_\_\_ Title: \_\_\_\_\_

## ASSIGNMENT AND BILL OF SALE

KNOW ALL MEN BY THESE PRESENTS:

THAT THE UNDERSIGNED, **Omega, Inc., 562 W. State Rd 4, Olmitz, KS 67564**, hereinafter called Assignor, for and in consideration of Ten Dollars (\$10.00) and other good and valuable consideration, the receipt of which is hereby acknowledged, does hereby grant, sell, transfer, assign, and convey unto, **SOCO Minerals LLC, 202 West Main St. Salem, IL 62881**, hereinafter called Assignee, One Third (1/3) of all Assignor's right, title, and working interest in, to, and under the oil and gas leases described in Exhibit "A" attached hereto and made a part hereof for all purposes, together with One Third (1/3) of all Assignor's right, title, and working interest in all wells located on the lands covered by the leases, it being the intention of Assignor to assign to Assignee One Third (1/3) of its working interest in the leases and the lands hereto, including the same proportionate interest in rights to any agreements, contracts, etc. associated with said wells and/or leases, together with the same proportionate interest in and to all the personal property located on the above described premises, appurtenant thereto, or used or obtained in connection therewith. It is not the intention of Assignor to assign royalty, overriding royalty, or mineral interests.

The Assignor does not warrant the title to any of the properties or leases described herein.

Assignor covenants with Assignee, its successors and assigns that the interests assigned hereunder are free and clear from all liens and mortgages created by Assignor.

It is expressly understood by Assignee that any personal property, fixtures, equipment, and items that comprise the assets are being conveyed to Assignee "as is" and "where is" and without warranty of merchantability, condition, or fitness for a particular purpose, either express or implied, and Assignee accepts such assets in their present condition with all faults and defects, including, but not limited to the presence of naturally occurring radioactive material.

The interests assigned herein are subject to all royalty and overriding royalty interests of record.

It is specifically understood that this Assignment and Bill of Sale conveys working interest only and any royalty, overriding royalty, or mineral interest owned by Assignor herein shall be excluded from this assignment.

This Assignment and Bill of Sale is subject to that certain unrecorded Purchase and Sale Agreement dated May 1, 2019. Said Purchase and Sale Agreement includes first-right-of-refusal terms covering the remaining working interest owned by Assignor in the properties described in Exhibit "A."

The interests assigned herein are subject to, but not limited to, all contracts, operating agreements, pooling agreements, unitization agreements, regulatory orders or approvals issued by the Kansas Corporation Commission, and any other agreement or writing, recorded or unrecorded, which pertains to or affects the interests assigned herein.

TO HAVE AND TO HOLD THE SAME UNTO Assignee, its successors and assigns, forever.

Assignee agrees to indemnify and save and hold Assignor, and its successors, harmless from all claims, costs, expenses, and liabilities with respect to the leases which accrue or relate to the times on or after the effective date of this Assignment and Bill of Sale. Likewise, Assignor agrees to indemnify and save and hold Assignee, and its successors, harmless from all claims, costs, expenses, and liabilities with respect to the leases which accrue to the times prior to the effective date of this Assignment and Bill of Sale.

Assignor agrees to execute, acknowledge, and deliver such other instruments, documents, or other items as may be necessary or required to more fully carry out the transaction contemplated herein.

This Assignment and Bill of Sale shall be binding upon and inure to the benefit of the parties hereto together with their respective successors and assigns.

This Assignment shall be governed by and construed in accordance with the laws of the State of Kansas.

Except as specifically provided herein, this Assignment is made without any warranty of any kind, including without limitation warranties of title, whether express, implied, or statutory.


This Assignment and Bill of Sale is executed the 1<sup>st</sup> day of May, 2019, but shall be effective as of 7:00 A.M., May 1, 2019.

ASSIGNOR:

OMEGA, INC.

ATTEST:

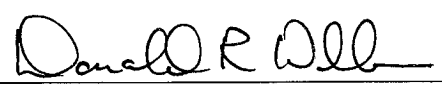
BY:   
Carol Larson, Secretary/Treasurer

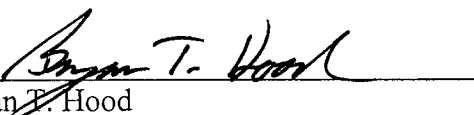
BY:   
Thomas Larson, President

ASSIGNEE:

SOCO MINERALS, LLC  
By SHAKESPEARE OIL COMPANY, INC.  
Its Manager

ATTEST:

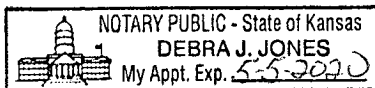
BY:   
Donald R. Williams, Vice President


BY:   
Bryan T. Hood  
Its President

STATE OF Kansas)  
                                  ) ss.  
COUNTY OF Barton)

CORPORATE ACKNOWLEDGMENT

Before me, Debra Jones, a Notary Public in and for said State, on this 20<sup>th</sup> day of May, 2019, personally appeared Thomas Larson, President, and Carol Larson, Secretary/Treasurer, of Omega, Inc., a corporation, to me known to be the identical persons who subscribed the name of the maker thereof to the foregoing instrument as its President and Secretary/Treasurer, and acknowledged to me that they executed the same as their free and voluntary act and deed, and as the free and voluntary act and deed of such corporation for the uses and purposes therein set forth.



  
Notary Public  
My Commission Expires: 5-5-2020

STATE OF Illinois )  
 ) ss.  
COUNTY OF Marion )

**CORPORATE ACKNOWLEDGMENT**

Before me, Cheryl R. Baer, a Notary Public in and for said State, on this 10th day of May, 2019, personally appeared Bryan T. Hood, President, and Donald R. Williams, Vice President, of Shakespeare Oil Company, Inc., a corporation, to me known to be the identical persons who subscribed the name of the maker thereof to the foregoing instrument as its President and Vice President, and acknowledged to me that they executed the same as their free and voluntary act and deed, and as the free and voluntary act and deed of such corporation for the uses and purposes therein set forth.



Cheryl R. Baer  
Notary Public  
My Commission Expires: 8-11-22

**EXHIBIT "A"**

To Assignment and Bill of Sale dated May 1, 2019

(where WI is working interest of Omega, Inc. and NRI is net revenue interest of Omega, Inc.)

**LANE COUNTY**

Albin Lease

Lessor: Rex D. Albin and Verda Albin, his wife  
Lessee: Hartman Oil Co., Inc.  
Date: December 28, 2004  
Recorded: Book 109, Page 137  
Description: The Southeast Quarter (SE ¼) of Section 20, Township 16 South, Range 27 West, Lane County, Kansas  
WI: 0.72  
NRI: 0.576

Boomhower "B" 1-16 Unit

Lessor: Gene W. Boomhower and Marlene J. Boomhower, husband and wife  
Lessee: Scout Exploration Corp.  
Date: February 14, 2012 and effective July 31, 2012  
Recorded: Book 138, Page 71  
Description: The Northeast Quarter (NE ¼) and the Southeast Quarter (SE ¼) of Section 16, Township 17 South, Range 29 West, Lane County, Kansas  
WI: 0.44  
NRI: 0.3784

Cowdery Lease

Lessor: Robert D. Cowdery, as Trustee of the Robert D. Cowdery Revocable Trust dated May 27, 1988  
Lessee: Scout Exploration Corp.  
Date: April 25, 2008  
Recorded: Book 122, Page 253  
Description: The Northeast Quarter (NE ¼) of Section 29, Township 18 South, Range 30 West, Lane County, Kansas  
Ratified: June 7, 2016  
Recorded: Book 156, Page 59  
Ratified: June 29, 2016  
Recorded: Book 156, Page 60  
WI: 0.275  
NRI: 0.2365

Lessor: Allen C. Cowdery, as Successor Trustee of the Herman C. Cowdery Revocable Trust dated June 14, 1978  
Lessee: Scout Exploration Corp.  
Date: April 25, 2008  
Recorded: Book 122, Page 173  
Description: The Northeast Quarter (NE ¼) of Section 29, Township 18 South, Range 30 West, Lane County, Kansas  
WI: 0.275  
NRI: 0.2365

Lessor: Mary B. Cella  
Lessee: Scout Exploration Corp.  
Date: April 25, 2008  
Recorded: Book 122, Page 195  
Description: The Northeast Quarter (NE ¼) of Section 29, Township 18 South, Range 30 West, Lane County, Kansas  
WI: 0.275  
NRI: 0.2365

Lessor: Julie Bliss Miller  
Lessee: Scout Exploration Corp.  
Date: April 25, 2008  
Recorded: Book 122, Page 259  
Description: The Northeast Quarter (NE ¼) of Section 29, Township 18 South, Range 30 West, Lane County, Kansas  
WI: 0.275  
NRI: 0.2365

Lessor: Sarah Bliss Cowan  
Lessee: Scout Exploration Corp.  
Date: April 25, 2008  
Recorded: Book 122, Page 260  
Description: The Northeast Quarter (NE ¼) of Section 29, Township 18 South, Range 30 West, Lane County, Kansas  
WI: 0.275  
NRI: 0.2365

Lessor: L. Geary Taylor and Sara Judith Taylor Living Trust U/A/D 04/30/02,  
L. Geary Taylor and Sara Judith Taylor, Trustees  
Lessee: Scout Exploration Corp.  
Date: May 5, 2008  
Recorded: Book 122, Page 255  
Description: The Northeast Quarter (NE ¼) of Section 29, Township 18 South, Range 30 West, Lane County, Kansas  
WI: 0.275  
NRI: 0.2365

Lessor: Mark S. Van Aken and Suzanne Van Aken Family Trust U/A/D 06/01/04,  
Mark S. Van Aken and Suzanne Van Aken, Trustees  
Lessee: Scout Exploration Corp.  
Date: May 5, 2008  
Recorded: Book 122, Page 257  
Description: The Northeast Quarter (NE ¼) of Section 29, Township 18 South, Range 30 West, Lane County, Kansas  
WI: 0.275  
NRI: 0.2365

Lessor: Stephen M. Van Aken and Cheryl B. Van Aken, his wife  
Lessee: Scout Exploration Corp.  
Date: May 5, 2008  
Recorded: Book 122, Page 254  
Description: The Northeast Quarter (NE ¼) of Section 29, Township 18 South, Range 30 West, Lane County, Kansas  
WI: 0.275  
NRI: 0.2365

Lessor: Phyllis Van Aken  
Lessee: Scout Exploration Corp.  
Date: May 5, 2008  
Recorded: Book 122, Page 258  
Description: The Northeast Quarter (NE ¼) of Section 29, Township 18 South, Range 30 West, Lane County, Kansas  
WI: 0.275  
NRI: 0.2365

Lessor: Scott Somich and Katherine Somich, his wife  
Lessee: Scout Exploration Corp.  
Date: May 5, 2008  
Recorded: Book 122, Page 252  
Description: The Northeast Quarter (NE ¼) of Section 29, Township 18 South, Range 30 West, Lane County, Kansas



WI: 0.275  
NRI: 0.2365

Lessor: John G. Van Aken and Mary Ellen Majeske  
Lessee: Scout Exploration Corp.  
Date: May 5, 2008  
Recorded: Book 123, Page 32  
Description: The Northeast Quarter (NE ¼) of Section 29, Township 18 South, Range 30 West,  
Lane County, Kansas

WI: 0.275  
NRI: 0.2365

Lessor: David Van Aken  
Lessee: Scout Exploration Corp.  
Date: May 5, 2008  
Recorded: Book 122, Page 256  
Description: The Northeast Quarter (NE ¼) of Section 29, Township 18 South, Range 30 West,  
Lane County, Kansas

WI: 0.275  
NRI: 0.2365

Lessor: Steven B. Meldrum  
Lessee: Scout Exploration Corp.  
Date: April 25, 2008  
Recorded: Book 123, Page 30  
Description: The Northeast Quarter (NE ¼) of Section 29, Township 18 South, Range 30 West,  
Lane County, Kansas

WI: 0.275  
NRI: 0.2365

Lessor: Bryan W. Meldrum  
Lessee: Scout Exploration Corp.  
Date: April 25, 2008  
Recorded: Book 123, Page 31  
Description: The Northeast Quarter (NE ¼) of Section 29, Township 18 South, Range 30 West,  
Lane County, Kansas

WI: 0.275  
NRI: 0.2365

Lessor: Linda M. Gilchrist  
Lessee: Scout Exploration Corp.  
Date: April 25, 2008  
Recorded: Book 123, Page 29  
Description: The Northeast Quarter (NE ¼) of Section 29, Township 18 South, Range 30 West,  
Lane County, Kansas

WI: 0.275  
NRI: 0.2365

Doris 1-16

Lessors: J. Dennis and Mary Lou Doris, husband and wife  
Lessee: Scout Exploration Corp.  
Date: October 18, 2005  
Recorded: Book 111, Page 267  
Description: The West Half (W ½) of Section 16, Township 17 South, Range 28 West, Lane  
County, Kansas

WI: 0.395  
NRI: 0.3397

Eugene Lease

Lessor: Eugene Shapland and Sandra Sue Shapland, Trustees of the Living Trust of  
Eugene Shapland, dated August 5, 1988  
Lessee: Scout Exploration Corp.

Date: August 3, 2011, but effective February 9, 2012  
Recorded: Book 135, Page 102  
Description: The Southwest Quarter (SW ¼) of Section 27, Township 18 South, Range 28 West, Lane County, Kansas  
WI: 0.425  
NRI: 0.3655

Geneva 1-28 Unit

Hineman Unit 1-28 (WIW)

Lessor: Hineman Farms L.P., a Kansas limited partnership  
Lessee: Scout Exploration Corp.  
Date: September 26, 2013  
Recorded: Book 147, Page 58  
Description: The Northeast Quarter (NE ¼) and the Northwest Quarter (NW ¼) of Section 28, Township 18 South, Range 28 West, Lane County, Kansas  
WI: 0.30  
NRI: 0.258

Hall 1-21

Lessor: Harold W. Hall, Jr. and wife, Juanita Hall  
Lessee: Scout Exploration Corp.  
Date: April 22, 2005  
Recorded: Book 110, Page 204  
Description: The West Half of the Northwest Quarter (W ½ NW ¼) of Section 21, Township 16 South, Range 27 West, Lane County, Kansas  
WI: 0.39  
NRI: 0.3354

Lessor: Elinor Reifschneider and husband, Boyd Reifschneider  
Lessee: Scout Exploration Corp.  
Date: April 22, 2005  
Recorded: Book 110, Page 205  
Description: The West Half of the Northwest Quarter (W ½ NW ¼) of Section 21, Township 16 South, Range 27 West, Lane County, Kansas  
WI: 0.39  
NRI: 0.3354

Hanel 1-16

Lessor: Lora K. Burnett, single  
Lessee: Pickrell Drilling Company, Inc.  
Date: September 5, 1990  
Recorded: Book 84, Page 186  
Description: The Northwest Quarter (NW/4) of Section 16, Township 18 South, Range 30 West, Lane County, Kansas, less and except the well-bore of the Burnett D #1 well located in the Northeast Quarter of the Southwest Quarter of the Northwest Quarter (NE/4 SW/4 NW/4) of said Section Sixteen (16)  
WI: 0.2583334  
NRI: 0.2119688

Harper-James WFU

(Harper-James 1-22)

(Harper-Taldo 1-22 WIW)

Lessor: Delbert C. Harper and Joan E. Harper, husband and wife  
Lessee: Scout Exploration Corp.  
Date: June 3, 2008 and effective October 28, 2008  
Recorded: Book 123, Page 54  
Description: The Northwest Quarter (NW ¼) of Section 22, Township 18 South, Range 29 West, Lane County, Kansas  
Extension: April 1, 2011  
Recorded: Book 135, Page 87  
WI: 0.4  
NRI: 0.344

Lessor: Gerhard Neufeld and Julie Neufeld, husband and wife  
Lessee: Scout Exploration Corp.  
Date: June 3, 2008 and effective October 28, 2008  
Recorded: Book 123, Page 56  
Description: The Northwest Quarter (NW ¼) of Section 22, Township 18 South, Range 29 West, Lane County, Kansas  
Extension: April 1, 2011  
Recorded: Book 135, Page 86  
WI: 0.4  
NRI: 0.344

Lessor: Alan Eugene James and Marilyn Louise James, husband and wife; and John David James and Vickie Louise James, husband and wife  
Lessee: Scout Exploration Corp.  
Date: September 21, 2012  
Recorded: Book 144, Page 16  
Description: The East Half of the Southwest Quarter (E ½ SW ¼); and The Southeast Quarter (SE ¼) less the following described tract of real estate: Commencing at the Northeast corner of the Southeast Quarter (SE ¼) of Section 15, thence West along the North boundary line of said Quarter Section for a distance of 660 feet; thence South at a right angle for a distance of 660 feet; thence East at a right angle for a distance of 660 feet; thence North at a right angle along the East boundary line of said Section 15, for a distance of 660 feet, to the place of beginning, said tract comprising in all 10 acres, more or less in Section 15, Township 18 South, Range 29 West, Lane County, Kansas  
WI: 0.4  
NRI: 0.344

Lessor: Celia H. Edwards, Trustee of the Celia H. Edwards GST Exempt Trust created under the Delbert C. Harper Revocable Trust dated February 23, 2012  
Lessee: Scout Exploration Corp.  
Date: March 24, 2017  
Recorded: Book 157, Page 193  
Description: The Northeast Quarter (NE ¼) of Section 22, Township 18 South, Range 29 West, Lane County, Kansas  
WI: 0.4  
NRI: 0.344

Lessor: Cynthia A. Chiles, Trustee of the Cynthia A. Chiles GST Exempt Trust created under the Delbert C. Harper Revocable Trust dated February 23, 2012  
Lessee: Scout Exploration Corp.  
Date: March 24, 2017  
Recorded: Book 157, Page 195  
Description: The Northeast Quarter (NE ¼) of Section 22, Township 18 South, Range 29 West, Lane County, Kansas  
WI: 0.4  
NRI: 0.344

Lessor: Julia Leigh Neufeld and Gerhard Neufeld, wife and husband  
Lessee: Scout Exploration Corp.  
Date: March 24, 2017  
Recorded: Book 157, Page 198  
Description: The Northeast Quarter (NE ¼) of Section 22, Township 18 South, Range 29 West, Lane County, Kansas  
WI: 0.4  
NRI: 0.344

Harris 1-20

Harris Unit 1-20 (TA)

Cleo 1-20

Lessor: Cleo Shull Harris (formerly known as Cleo B. Shull), a married woman dealing in

her sole and separate property  
Lessee: Scout Exploration Corp.  
Date: October 13, 2009 but effective February 15, 2010  
Recorded: Book 129, Page 97  
Description: The Southeast Quarter (SE/4) of Section 20, Township 18 South, Range 30 West, Lane County, Kansas  
WI: 0.3308334  
NRI: 0.284517

Lessor: Cleo Shull Harris (formerly known as Cleo B. Shull), a married woman dealing in her sole and separate property  
Lessee: Scout Exploration Corp.  
Date: October 13, 2009, and effective February 15, 2010  
Recorded: Book 129, Page 96  
Description: The Southwest Quarter (SW ¼) of Section 20, Township 18 South, Range 30 West, Lane County, Kansas  
WI: 0.3308334  
NRI: 0.284517

Helen 3-17

Lessor: Dennis E. Thomas and Judith L. Thomas, husband and wife  
Lessee: Scout Exploration Corp.  
Date: March 30, 2011  
Recorded: Book 134, Page 51  
Description: The Southwest Quarter (SW ¼) [except wellbore located in NE ¼ of SW ¼ of said SW ¼, located 990' North and 4290' West from the SE corner of said Section 17] in Section 17, Township 19 South, Range 28 West, Lane County, Kansas  
WI: 0.43  
NRI: 0.3698

James' Children's Trust 1-9

Walton #1 SWD

Lessor: Diana James-Cairns and Rose Meals, Co-Trustees of the James' Children's Trust  
Lessee: Scout Exploration Corp.  
Date: July 25, 2013 and effective September 20, 2013  
Recorded: Book 146, Page 119  
Description: The Northeast Quarter (NE ¼) of Section 09, Township 16 South, Range 28 West, Lane County, Kansas  
WI: 0.44  
NRI: 0.3784

Lessor: Diana James-Cairns and Rose Meals, Co-Trustees of the James' Children's Trust  
Lessee: Scout Exploration Corp.  
Date: December 16, 2011  
Recorded: Book 137, Page 189  
Description: The Northwest Quarter (NW ¼) of Section 09, Township 16 South, Range 28 West, Lane County, Kansas  
WI: 0.44  
NRI: 0.3784

Johnson Lease (Sec. 5)

Lessor: Stephen H. Wolf, Trustee of the Lawrence W. Miller Revocable Trust, dated March 25, 2003  
Lessee: Scout Royalty Corp.  
Date: October 25, 2004  
Recorded: Book 109, Page 06  
Description: The Northeast Quarter (NE ¼) and the North Half of the Southeast Quarter (N ½ SE ¼) of Section 5, Township 17 South, Range 27 West, Lane County, Kansas  
WI: 0.245  
NRI: 0.2107

Lessor: Norman and LaRené Johnson Enterprises, LLC by LaRené Johnson  
Lessee: Scout Royalty Corp.  
Date: October 25, 2004  
Recorded: Book 109, Page 07  
Description: The East Half (E ½) of Section 5, Township 17 South, Range 27 West, Lane County, Kansas  
WI: 0.245  
NRI: 0.2107

Lessor: Leslie Zuercher-Sublett  
Lessee: Scout Royalty Corp.  
Date: October 25, 2004  
Recorded: Book 109, Page 53  
Description: The Northeast Quarter (NE ¼) and the North Half of the Southeast Quarter (N ½ SE ¼) of Section 5, Township 17 South, Range 27 West, Lane County, Kansas  
WI: 0.245  
NRI: 0.2107

Lessor: Norman and LaRené Johnson Enterprises, LLC by Norman Johnson  
Lessee: Scout Royalty Corp.  
Date: October 25, 2004  
Recorded: Book 109, Page 55  
Description: The East Half (E ½) of Section 5, Township 17 South, Range 27 West, Lane County, Kansas  
WI: 0.245  
NRI: 0.2107

Joyce Ann Unit 1-13 (includes Voshell #2 SWD with a WI of 0.3157197)

Lessor: Dennis E. Thomas, Executor of the Estate of Jack P. Thomas, Deceased  
Lessee: Scout Exploration Corp.  
Date: February 17, 2010  
Recorded: Book 130, Page 120  
Description: The Southeast Quarter (SE ¼) of Section 12, Township 19 South, Range 29 West, Lane County, Kansas  
WI: 0.3171591  
NRI: 0.2727568

Lessor: Leroy J. York and Joyce A. York, his wife  
Lessee: Scout Exploration Corp.  
Date: October 21, 2008, but effective June 28, 2009  
Recorded: Book 124, Page 133  
Description: The Northeast Quarter (NE ¼) of Section 13, Township 19 South, Range 29 West, Lane County, Kansas  
WI: 0.3171591  
NRI: 0.2727568

Louise 1-20 Unit

Lessor: Vance Ehmke and Louise Ehmke, Trustees of the Louise E. Ehmke Trust No. 1 dated September 1, 1991  
Lessee: Scout Exploration Corp.  
Date: December 11, 2012  
Recorded: Book 144, Page 81  
Description: The Northwest Quarter (NW ¼) and the Southwest Quarter (SW ¼) of Section 20, Township 18 South, Range 28 West, Lane County, Kansas  
WI: 0.43  
NRI: 0.3563625

Lessor: Cole Ehmke and Tanner Ehmke, Trustees of the Ehmke Mile Deep Irrevocable Trust under agreement dated February 9, 2009  
Lessee: Scout Exploration Corp.  
Date: December 11, 2012  
Recorded: Book 144, Page 125

Description: The Northwest Quarter (NW ¼) and the Southwest Quarter (SW ¼) of Section 20, Township 18 South, Range 28 West, Lane County, Kansas  
WI: 0.43  
NRI: 0.3563625

Marit Lease

Lessor: Vance Ehmke Trust No. 1, Vance Ehmke and Louise E. Ehmke, Trustees  
Lessee: Scout Exploration Corp.  
Date: March 31, 2006  
Recorded: Book 113, Page 134  
Description: The Northwest Quarter (NW ¼) of Section 24, Township 18 South, Range 30 West, Lane County, Kansas  
WI: 0.38  
NRI: 0.3268

Mark 1-6 (SI)

Lessor: Eugene Shapland and Sandra Sue Shapland, as Trustees of both the Living Trust of Eugene Shapland dated August 5, 1988, and the Living Trust of Sandra Sue Shapland dated August 5, 1988  
Lessee: Scout Exploration Corp.  
Date: October 20, 2009  
Recorded: Book 129, Page 108  
Description: The Northwest Quarter (NW ¼) of Section 06, Township 19 South, Range 27 West, Lane County, Kansas  
WI: 0.435  
NRI: 0.3741

Marlin Unit 1-23

Meeker #1 OWWO Unit

Lessor: Ronda G. Bolding, Trustee of the Meeker Revocable Trust No. 1 (aka Leo L. Meeker Revocable Trust No. 1)  
Lessee: Scout Exploration Corp.  
Date: November 19, 2013  
Recorded: Book 147, Page 136  
Description: A square tract of land situated in the Northeast Quarter (NE/4) of Section 23, Township 18 South, Range 29 West, described as follows: Commencing in the Northwest Corner (NW/C) of the Northeast Quarter (NE/4) of Section 23, Township 18 South, Range 29 West, in Lane County, Kansas, on the South line of Kansas Highway 96 Right-of-way, thence South 466.68 feet, thence East 466.68 feet, thence North 466.68 feet, thence West 466.68 feet to the place of beginning; in the Northeast Quarter (NE/4) in Section Twenty-three (23), Township Eighteen (18) South, Range Twenty-nine (29) West, Lane County, Kansas  
WI: 0.4  
NRI: 0.344

Lessor: Victor A. Torson (a/k/a Victor Torson) and Crysta S. Torson (a/k/a Crysta Torson; f/k/a Crysta Fancher), husband and wife  
Lessee: Scout Exploration Corp.  
Date: December 12, 2013 but effective March 27, 2014  
Recorded: Book 147, Page 204  
Description: The Northeast Quarter (NE ¼) of Section 23, Township 18 South, Range 29 West, Lane County, Kansas,  
EXCEPT:  
A. A square tract of land described as follows: Commencing at the Northwest Corner of the NE/4 of said Section 23, Township 18 South, Range 29 West, on the South line of Kansas Highway No. 96 Right-of-Way; thence South 466.68 feet; thence East 466.68 feet; thence North 466.68 feet; thence West 466.68 feet to the place of beginning; and  
B. A tract of land described as follows: Beginning at a point 700 feet East of the Northwest Corner of the NE/4 of said Section 23, Township 18 South, Range 29 West, and on the South line of the Right-of-Way of the Kansas State Highway No. 96; thence South 350 feet; thence East 600 feet; thence North 350 feet; thence West

600 feet along the South boundary line of said Right-of-Way of Kansas State Highway No. 96, to the point of beginning; and

C. A tract of land described as follows: Beginning at a point 466.68 feet East of the Northwest Corner of the NE/4 of said Section 23, Township 18 South, Range 29 West, and the South line of the Right-of-Way of the Kansas State Highway No. 96; thence South 350 feet; thence East 50 feet; thence North 350 feet; thence West 50 feet along the South boundary line of said Right-of-Way of the Kansas State Highway No. 96 to the point of beginning; and

D. A tract of land described as follows: Beginning at a point 516.68 feet East of the Northwest Corner of the NE/4 of said Section 23, Township 18 South, Range 29 West, and on the South line of the Right-of-Way of the Kansas State Highway No. 96; thence South 350 feet; thence East 183.32 feet; thence North 350 feet; thence West 183.32 feet along the South boundary line of said Right-of-Way of the Kansas State Highway No. 96, to the point of beginning, all in The Northeast Quarter (NE/4) in Section Twenty-three (23), Township Eighteen (18) South, Range Twenty-nine (29) West, Lane County, Kansas

WI: 0.4  
NRI: 0.344

Lessor: William B. Marlin Trust dated December 28, 2005, by Central National Bank and Trust Co. of Enid, Oklahoma, as Successor Trustee  
Lessee: Scout Exploration Corp.  
Date: January 10, 2014 but effective June 29, 2014  
Recorded: Book 147, Page 236  
Description: The Northwest Quarter (NW ¼) of Section 23, Township 18 South, Range 29 West, Lane County, Kansas  
WI: 0.4  
NRI: 0.344

Melissa 1-29

Lessor: Sherrie L. Ehmke, a single person  
Lessee: Scout Exploration Corp.  
Date: February 9, 2007 but effective July 6, 2007  
Recorded: Book 119, Page 048  
Description: The North Half of the Southwest Quarter (N ½ SW ¼) of Section 29, Township 18 South, Range 29 West, Lane County, Kansas  
WI: 0.4  
NRI: 0.344

Lessor: Melissa M. Wilson, a single person  
Lessee: Scout Exploration Corp.  
Date: February 9, 2007 but effective July 6, 2007  
Recorded: Book 119, Page 041  
Description: The North Half of the Southwest Quarter (N ½ SW ¼) of Section 29, Township 18 South, Range 29 West, Lane County, Kansas  
WI: 0.4  
NRI: 0.344

Mumma-Ehmke WFU [Mumma #1 OWWO WIW; Sisters 1-23; TDM 1-15]

Lessor: Carla S. Mumma, a single individual  
Lessee: Scout Exploration Corp.  
Date: March 17, 2017, but effective June 6, 2017  
Recorded: Book 157, Page 166  
Description: The Northwest Quarter (NW ¼) of Section 23, Township 19 South, Range 29 West, Lane County, Kansas  
WI: 0.44  
NRI: 0.3784

Lessor: Judith A. Gugler, a single individual  
Lessee: Scout Exploration Corp.  
Date: March 17, 2017, but effective June 6, 2017  
Recorded: Book 157, Page 238

Description: The Northwest Quarter (NW ¼) of Section 23, Township 19 South, Range 29 West, Lane County, Kansas  
WI: 0.44  
NRI: 0.3784

Lessor: Vance Ehmke and Louise E. Ehmke, Trustees of the Louise E. Ehmke Trust No. 1 dated September 1, 1991  
Lessee: Scout Exploration Corp.  
Date: February 14, 2017  
Recorded: Book 157, Page 129  
Description: The Southeast Quarter (SE ¼) [except wellbore located in SE/4 of NE/4 of said SE/4, located 1631' North and 330' West from the SE corner of said SE/4] in Section 15, Township 19 South, Range 29 West, Lane County, Kansas  
WI: 0.44  
NRI: 0.3784

Lessor: Queena Mumma, Trustee of both the Queena Mumma Revocable Trust dated February 28, 2006, and the Carl Mumma Credit Shelter Trust  
Lessee: Scout Exploration Corp.  
Date: March 17, 2017, but effective June 6, 2017  
Recorded: Book 157, Page 167  
Description: The Northeast Quarter (NE ¼) of Section 22, Township 19 South, Range 29 West, Lane County, Kansas  
WI: 0.44  
NRI: 0.3784

Lessor: (Ratification) Cole Ehmke and Tanner Ehmke, Trustees of the Ehmke Mile Deep Irrevocable Trust under Agreement dated February 9, 2009  
Lessee: Scout Exploration Corp.  
Date: February 14, 2017  
Recorded: Book 158, Page 49  
Description: The Southeast Quarter (SE ¼) [except wellbore located in SE/4 of NE/4 of said SE/4, located 1631' North and 330' West from the SE corner of said SE/4] in Section 15, Township 19 South, Range 29 West, Lane County, Kansas  
WI: 0.44  
NRI: 0.3784

Lessor: Carla S. Mumma, a single individual  
Lessee: Scout Exploration Corp.  
Date: June 6, 2014  
Recorded: Book 149, Page 60  
Description: The Northwest Quarter (NW ¼) of Section 23, Township 19 South, Range 29 West, Lane County, Kansas  
WI: 0.44  
NRI: 0.3784

Lessor: Judith A. Gugler, a single individual  
Lessee: Scout Exploration Corp.  
Date: June 6, 2014  
Recorded: Book 149, Page 134  
Description: The Northwest Quarter (NW ¼) of Section 23, Township 19 South, Range 29 West, Lane County, Kansas  
WI: 0.44  
NRI: 0.3784

Murphy 1-33

Lessors: Gladys E. Murphy, a single woman  
Lessee: Scout Exploration Corp.  
Date: May 15, 2006, but effective January 29, 2007  
Recorded: Book 115, Page 133  
Description: The Southwest Quarter (SW ¼) of Section 33, Township 18 South, Range 29 West, Lane County, Kansas



WI: 0.39  
NRI: 0.34125

Paris-Hineman 1-7

Lessor: Herbert T. Hineman Trust under Agreement dated April 4, 1994; and Elizabeth C. Hineman Trust under Agreement dated April 4, 1994; by Elizabeth C. Hineman, Trustee  
Lessee: Scout Exploration Corp.  
Date: July 2, 2013  
Recorded: Book 146, Page 62  
Description: The Southwest Quarter (SW ¼) In Section 06, Township 19 South, Range 28 West, Lane County, Kansas  
WI: 0.3  
NRI: 0.258

Paris Lease (Sec. 7)

Lessor: Robert A. Paris, Trustee of the Robert A. Paris Trust dated 03-16-1992 and Delores L. Paris, Trustee of the Delores L. Paris Trust dated 03-16-1992  
Lessee: Scout Exploration Corp.  
Date: November 19, 2008, but effective December 15, 2008  
Recorded: Book 124, Page 262  
Description: The Northwest Quarter (NW ¼) In Section 07, Township 19 South, Range 28 West, Lane County, Kansas  
WI: 0.3  
NRI: 0.258

Paris Lease (Sec. 11)

Lessor: Robert A. Paris, Trustee of the Robert A. Paris Trust dated March 16, 1992, and Delores L. Paris, Trustee of the Delores L. Paris Trust dated March 16, 1992  
Lessee: Scout Exploration Corp.  
Date: January 25, 2017  
Recorded: Book 157, Page 91  
Description: The Northeast Quarter (NE ¼) of Section 11, Township 19 South, Range 29 West, Lane County, Kansas  
Amended: May 5, 2017  
Recorded: Book 158, Page 3  
WI: 0.39  
NRI: 0.3354

Lessor: Robert A. Paris, Trustee of the Robert A. Paris Trust dated 3-16-1992, and Delores L. Paris, Trustee of the Delores L. Paris Trust dated 3-16-1992  
Lessee: Scout Exploration Corp.  
Date: January 18, 2008, but effective February 18, 2008  
Recorded: Book 121, Page 197  
Description: The Southeast Quarter (SE ¼) of Section 11, Township 19 South, Range 29 West, Lane County, Kansas  
Amended: May 5, 2017  
Recorded: Book 158, Page 3  
WI: 0.39  
NRI: 0.3354

Paris Trust 1-14

Lessor: Robert A. Paris, Trustee of The Robert A. Paris Trust dated March 16, 1992; and Delores L. Paris, Trustee of The Delores L. Paris Trust dated March 16, 1992  
Lessee: Scout Exploration Corp.  
Date: October 30, 2013 and effective November 19, 2013  
Recorded: Book 147, Page 106  
Description: The Southeast Quarter (SE ¼) in Section 14, Township 19 South, Range 29 West, Lane County, Kansas  
WI: 0.355  
NRI: 0.3053

Patricia Wood 1-9

Lessor: Patricia J. Wood, Trustee, or her successors in trust, of the David L. Wood and Patricia J. Wood Revocable Living Trust  
Lessee: Scout Exploration Corp.  
Date: June 13, 2008, but effective November 11, 2008  
Recorded: Book 123, Page 241  
Description: The Southwest Quarter (SW ¼) of Section 09, Township 18 South, Range 29 West, Lane County, Kansas  
WI: 0.4  
NRI: 0.344

Phyllis "B" 1-4

Lessor: Nancy J. Mabry (f/k/a Nancy J. McWhirter; f/k/a Nancy Jeanne McWhirter), a single individual  
Lessee: Scout Exploration Corp.  
Date: April 30, 2013  
Recorded: Book 145, Page 76  
Description: A tract of land described as follows: From the Southeast Corner of the Northeast Quarter (NE/4) of Section 4-19S-29W, North along the section line a distance of two hundred fifty feet (250') for a point of beginning; thence west at right angles a distance of six hundred thirty-six (636') feet; thence north parallel to the section line a distance of two hundred fifty feet (250'); thence east six hundred thirty-six feet (636') to the section line; thence south along the section line two hundred fifty feet (250') to the point of beginning in Section Four (4), Township Nineteen (19) South, Range Twenty-nine (29) West, Lane County, Kansas  
WI: 0.4115909  
NRI: 0.3618156

Lessor: William D. McWhirter (a/k/a William David McWhirter) and Suzann M. McWhirter, his wife  
Lessee: Scout Exploration Corp.  
Date: May 16, 2013 and effective July 9, 2013  
Recorded: Book 145 Page 151  
Description: A tract of land described as follows: Beginning at the Southeast Corner of the Northeast Quarter (NE/4) of Section 4-19S-29W, thence north along the section line a distance of two hundred fifty feet (250'); thence west at right angles a distance of six hundred thirty-six feet (636'); thence south parallel to the section line a distance of two hundred fifty feet (250'); thence east a distance of six hundred thirty-six feet (636') to the place of beginning in Section Four (4), Township Nineteen (19) South, Range Twenty-nine (29) West, Lane County, Kansas  
WI: 0.4115909  
NRI: 0.3618156

Lessor: William D. McWhirter and Suzann M. McWhirter, his wife  
Lessee: Scout Exploration Corp.  
Date: June 23, 2011 but effective October 16, 2011  
Recorded: Book 134, Page 199  
Description: The Southeast Quarter (SE ¼) of Section 04, Township 19 South, Range 29 West, in Lane County, Kansas  
WI: 0.4115909  
NRI: 0.3618156

Lessor: Phyllis E. McWhirter, a single female  
Lessee: Scout Exploration Corp.  
Date: May 17, 2006, but effective October 16, 2006  
Recorded: Book 115, Page 127  
Description: The Northeast Quarter (NE ¼) less a tract described as follows: Beginning at the Southeast (SE) corner of the Northeast Quarter (NE ¼), thence North along the section line 500 feet, thence West at right angles 636 feet, thence South a distance of 500 feet, thence East a distance of 636 feet to the place of beginning in Section Four (4), Township Nineteen (19) South, Range Twenty-nine (29) West, Lane County, Kansas

WI: 0.4115909  
NRI: 0.3618156

Ray Waterflood Unit (Ray 1-8); (Yost 9-1 WIW)

Lessor: Roger Alan Yost and Teresa M. Yost, husband and wife  
Lessee: Scout Exploration Corp.  
Date: March 13, 2014 and effective March 30, 2014  
Recorded: Book 148, Page 157  
Description: The Southeast Quarter (SE ¼) in Section 8, Township 18 South, Range 28 West, Lane County Kansas  
WI: 0.325  
NRI: 0.2795

Lessor: Jerald A. Riemann and Joann R. Riemann, as Trustees of the Jerald A. Riemann Trust No. 1 dated April 1, 2002  
Lessee: Scout Exploration Corp.  
Date: November 22, 2016  
Recorded: Book 157, Page 34  
Description: The South Half of the Northwest Quarter (S ½ NW ¼) and the Southwest Quarter (SW ¼) of Section 9, Township 18 South, Range 28 West, Lane County, Kansas  
WI: 0.325  
NRI: 0.2795

Lessor: Randall Trost and Cinda Trost, husband and wife  
Lessee: Scout Exploration Corp.  
Date: November 22, 2016  
Recorded: Book 157, Page 38  
Description: The South Half of the Northwest Quarter (S ½ NW ¼) and the Southwest Quarter (SW ¼) of Section 9, Township 18 South, Range 28 West, Lane County, Kansas  
WI: 0.325  
NRI: 0.2795

Lessor: Scot Trost and Nicki Trost, husband and wife  
Lessee: Scout Exploration Corp.  
Date: November 22, 2016  
Recorded: Book 157, Page 37  
Description: The South Half of the Northwest Quarter (S ½ NW ¼) and the Southwest Quarter (SW ¼) of Section 9, Township 18 South, Range 28 West, Lane County, Kansas  
WI: 0.325  
NRI: 0.2795

Lessor: T Bar J Land Investments LLC, a Kansas limited liability company  
Lessee: Scout Exploration Corp.  
Date: November 22, 2016  
Recorded: Book 157, Page 33  
Description: The South Half of the Northwest Quarter (S ½ NW ¼) and the Southwest Quarter (SW ¼) of Section 9, Township 18 South, Range 28 West, Lane County, Kansas  
WI: 0.325  
NRI: 0.2795

Lessor: Rivendell Royalty Corp.  
Lessee: Scout Exploration Corp.  
Date: November 22, 2016  
Recorded: Book 157, Page 39  
Description: The South Half of the Northwest Quarter (S ½ NW ¼) and the Southwest Quarter (SW ¼) of Section 9, Township 18 South, Range 28 West, Lane County, Kansas  
WI: 0.325  
NRI: 0.2795

Lessor: Omega, Inc., by and through its duly authorized President, Thomas Larson  
Lessee: Scout Exploration Corp.  
Date: November 22, 2016

Recorded: Book 157, Page 50  
Description: The South Half of the Northwest Quarter (S ½ NW ¼) and the Southwest Quarter (SW ¼) of Section 9, Township 18 South, Range 28 West, Lane County, Kansas  
WI: 0.325  
NRI: 0.2795

RH "A" Lease (includes Hineman #1 WIW)

Lessor: Estate of Richard E. Hineman, Deceased  
by Teresa Hineman Koehler, Executor CTA  
Lessee: Scout Exploration Corp.  
Date: May 10, 2013  
Recorded: Book 145, Page 145  
Description: The Northeast Quarter (NE ¼) of Section 33, Township 18 South, Range 28 West, Lane County, Kansas  
WI: 0.39386363  
NRI: 0.3387227

Lessor: Teresa Diane Koehler and Paul F. Koehler, her husband  
Lessee: Scout Exploration Corp.  
Date: May 10, 2013  
Recorded: Book 145, Page 144  
Description: The Northeast Quarter (NE ¼) of Section 33, Township 18 South, Range 28 West, Lane County, Kansas  
WI: 0.39386363  
NRI: 0.3387227

Lessor: Hineman Farms L.P., a Kansas limited partnership  
Lessee: Scout Exploration Corp.  
Date: September 26, 2013  
Recorded: Book 147, Page 58  
Description: The Southeast Quarter (SE ¼) of Section 28, Township 18 South, Range 28 West, Lane County, Kansas  
WI: 0.39386363  
NRI: 0.3387227

Riemann-Suppes 1-11

Lessor: Ronald J. Suppes and Shirley K. Suppes, husband and wife  
Lessee: Scout Exploration Corp.  
Date: December 30, 2010 but effective January 8, 2011  
Recorded: Book 133, Page 96  
Description: The East Half of the Northeast Quarter (E ½ NE ¼) of Section 10, Township 19 South, Range 29 West, Lane County, Kansas  
WI: 0.37163636  
NRI: 0.3196073

Riley Unit 1-10 (includes Riley SWD #1)

Lessor: Gerald E. Riley and Donna D. Riley, husband and wife  
Lessee: Scout Exploration Corp.  
Date: June 13, 2008  
Recorded: Book 123, Page 40  
Description: The Southeast Quarter (SE ¼) of Section 10, Township 18 South, Range 29 West, Lane County, Kansas  
WI: 0.4  
NRI: 0.344

Lessor: Alan Eugene James and Marilyn Louise James, husband and wife; and  
John David James and Vickie Louise James, husband and wife  
Lessee: Scout Exploration Corp.  
Date: July 27, 2009  
Recorded: Book 128, Page 129  
Description: A tract of land located in the Northeast Quarter (NE/4) of Section Ten (10), Township Eighteen (18) South, Range Twenty-nine (29) West of the 6<sup>th</sup> P.M., more

fully described as follows: Commencing at the Northwest corner of the Northeast Quarter (NE/4) of Section Ten (10), in Township Eighteen (18) South, Range Twenty-nine (29) West of the 6<sup>th</sup> P.M., as established in a permanent survey by C.G. Waterson, thence South 89°01'47" East along the North line of said Northeast Quarter (NE/4) for 391 feet to the point of beginning; thence continuing South 89°01'47" East along the North line of said Northeast Quarter (NE/4) for 2,100' feet; thence South 0°02'16" East along the centerline of the existing County road for 2,616.48 feet; thence North 89°24'15" West for 1,044.15 feet; thence North 0°06'33" West for 949.80 feet; thence North 86°44'36" West for 246.12 feet, thence North 7°13'58" West for 747.98 feet; thence North 57°31'39" West for 827.63 feet; thence North 2°01'39" West for 491.53 feet to the point of beginning, containing 86.48 acres, more or less, including that part used for public road purposes; ALSO DESCRIBED AS: All that part of the Northeast Quarter (NE/4) of Section Ten (10), in Township Eighteen (18) South, Range Twenty-nine (29) West of the 6<sup>th</sup> P.M., under cultivation as now divided by fences, In Section Ten (10), Township Eighteen (18) South, Range Twenty-nine (29) West, Lane County, Kansas

WI: 0.4  
NRI: 0.344

Rita Lease

Lessor: Gerald E. Fay and Ann E. Hineman-Fay, husband and wife  
Lessee: Scout Exploration Corp.  
Date: October 5, 2006  
Recorded: Book 121, Page 58  
Description: The Northeast Quarter (NE ¼) of Section 08, Township 19 South, Range 29 West, Lane County, Kansas  
WI: 0.44  
NRI: 0.3784

Roger 1-20 (includes Hineman P #1 SWD)

Lessor: Roger R. Hineman, a single individual  
Lessee: Scout Exploration Corp.  
Date: September 24, 2010  
Recorded: Book 132, Page 175  
Description: The Southwest Quarter (SW ¼) of Section 20, Township 19 South, Range 28 West, Lane County, Kansas  
WI: 0.44  
NRI: 0.3784

Rosenau 15-30 OWWO

Lessor: Neil D. McWhirter and Sara L. McWhirter, Trustees of the Neil D. McWhirter Revocable Trust dated August 1, 2011  
Lessee: Scout Exploration Corp.  
Date: June 13, 2017, but effective August 12, 2017  
Recorded: Book 158, Page 23  
Description: The Southwest Quarter (SW ¼) and the Southeast Quarter (SE ¼) in Section 30, Township 18 South, Range 27 West, Lane County, Kansas  
WI: 0.45  
NRI: 0.387

Lessor: William Knight (a/k/a William Eugene Knight, Jr) and Debra Knight, his wife  
Lessee: Scout Exploration Corp.  
Date: June 13, 2017, but effective August 12, 2017  
Recorded: Book 158, Page 21  
Description: The Southwest Quarter (SW ¼) and the Southeast Quarter (SE ¼) in Section 30, Township 18 South, Range 27 West, Lane County, Kansas  
WI: 0.45  
NRI: 0.387

Lessor: Tamara Maynard (a/k/a Tamra Jayne Maynard) and Richard Maynard, her husband  
Lessee: Scout Exploration Corp.  
Date: June 13, 2017, but effective August 12, 2017

Recorded: Book 158, Page 19  
Description: The Southwest Quarter (SW ¼) and the Southeast Quarter (SE ¼) in Section 30,  
Township 18 South, Range 27 West, Lane County, Kansas  
WI: 0.45  
NRI: 0.387

Schoepf Lease

Lessor: David M. Schoepf and Lisa Schoepf, his wife  
Lessee: Scout Exploration Corp.  
Date: June 14, 2011  
Recorded: Book 134, Page 270  
Description: The Northwest Quarter (NW ¼) in Section 15, Township 18 South, Range 30 West,  
Lane County Kansas  
WI: 0.435  
NRI: 0.3741

Lessor: Douglas K. Schoepf, a single individual  
Lessee: Scout Exploration Corp.  
Date: June 14, 2011  
Recorded: Book 134, Page 200  
Description: The Northwest Quarter (NW ¼) in Section 15, Township 18 South, Range 30 West,  
Lane County Kansas  
WI: 0.435  
NRI: 0.3741

Lessor: Barbara J. Soza and Robert Soza, her husband  
Lessee: Scout Exploration Corp.  
Date: June 14, 2011  
Recorded: Book 134, Page 230  
Description: The Northwest Quarter (NW ¼) in Section 15, Township 18 South, Range 30 West,  
Lane County Kansas  
WI: 0.435  
NRI: 0.3741

Lessor: Alice K. Gonzales and Ernest Gonzales, her husband  
Lessee: Scout Exploration Corp.  
Date: June 14, 2011  
Recorded: Book 134, Page 201  
Description: The Northwest Quarter (NW ¼) in Section 15, Township 18 South, Range 30 West,  
Lane County Kansas  
WI: 0.435  
NRI: 0.3741

Shapland "A" 1-27

Lessor: Eugene Shapland and Saundra Sue Shapland, Trustees of both the Living Trust of  
Eugene Shapland dated August 5, 1988, and the Living Trust of Saundra Sue  
Shapland dated August 5, 1988  
Lessee: Scout Exploration Corp.  
Date: April 17, 2012, but effective May 19, 2012  
Recorded: Book 138, Page 187  
Description: The Northwest Quarter (NW ¼) of Section 27, Township 18 South, Range 28 West,  
Lane County, Kansas  
WI: 0.3  
NRI: 0.258

Sinclair 1-11

Lessor: John C. Sinclair and Alice R. Sinclair, husband and wife  
Lessee: Scout Exploration Corp.  
Date: August 23, 2010 but effective October 9, 2010  
Recorded: Book 132, Page 124  
Description: The Southwest Quarter (SW ¼) of Section 11, Township 18 South, Range 30 West,  
Lane County, Kansas

WI: 0.42  
NRI: 0.3612

Snider 1-9 (includes Snider #1 SWD)

Lessor: Grace Elaine Snider Trust #1 dated February 23, 1995  
Grace Elaine Snider, Trustee  
Lessee: Scout Exploration Corp.  
Date: December 3, 2009  
Recorded: Book 129, Page 290  
Description: The Southwest Quarter (SW ¼) in Section 09, Township 17 South, Range 29 West, Lane County, Kansas  
WI: 0.44  
NRI: 0.3784

Lessor: Grace Elaine Snider Trust #1 dated February 23, 1995  
Grace Elaine Snider, Trustee  
Lessee: Scout Exploration Corp.  
Date: December 3, 2009  
Recorded: Book 129, Page 291  
Description: The Southeast Quarter (SE ¼) less a 210' x 90' tract reserved to John A. Snider for his life, described as follows: commencing at the Southeast corner of said Section Nine (9), thence North 145 feet to the point of beginning; thence West 210 feet; thence North 90 feet; thence East 210 feet; thence South 90 feet to the point of beginning; in Section 09, Township 17 South, Range 29 West, Lane County, Kansas  
WI: 0.44  
NRI: 0.3784

Spatz Lease

Lessor: L. DeWayne Spatz, Trustee of the L. DeWayne Spatz Trust  
Lessee: Scout Royalty Corp.  
Date: November 15, 2004  
Recorded: Book 109, Page 58  
Description: The Northwest Quarter (NW ¼) of Section 11, Township 19 South, Range 29 West, Lane County, Kansas  
WI: 0.4  
NRI: 0.344

Splitter "B" #2

Lessor: Earl J. Splitter, Trustee of the Earl J. Splitter Revocable Trust  
Lessee: Scout Exploration Corp.  
Date: March 8, 2006  
Recorded: Book 113, Page 251  
Description: The Southeast Quarter (SE ¼) of Section 35, Township 18 South, Range 29 West, Lane County, Kansas  
WI: 0.4  
NRI: 0.344

SS 1-10

Lessor: Ronald J. Suppes and Shirley K. Suppes, husband and wife  
Lessee: Scout Exploration Corp.  
Date: December 30, 2010 but effective January 8, 2011  
Recorded: Book 133, Page 95  
Description: The South Half of the Southeast Quarter (S ½ SE ¼) of Section 10, Township 19 South, Range 29 West, Lane County, Kansas  
WI: 0.31  
NRI: 0.2666

Thomas-Paris 1-12

Lessor: Dennis E. Thomas, Executor of the Estate of Jack P. Thomas, deceased  
Lessee: Scout Exploration Corp.  
Date: February 17, 2010

Recorded: Book 130, Page 120  
Description: The Southeast Quarter (SE ¼) of Section 12, Township 19 South, Range 29 West, Lane County, Kansas  
WI: 0.3  
NRI: 0.258

Lessor: Robert A. Paris, Trustee of The Robert A. Paris Trust dated March 16, 1992; and Delores L. Paris, Trustee of The Delores L. Paris Trust dated March 16, 1992  
Lessee: Scout Exploration Corp.  
Date: November 25, 2009, but effective February 18, 2010  
Recorded: Book 129, Page 241  
Description: The Northeast Quarter (NE ¼) of Section 12, Township 19 South, Range 29 West, Lane County, Kansas  
WI: 0.3  
NRI: 0.258

Lessor: Robert A. Paris, Trustee of The Robert A. Paris Trust dated March 16, 1992; and Delores L. Paris, Trustee of The Delores L. Paris Trust dated March 16, 1992  
Lessee: Scout Exploration Corp.  
Date: November 25, 2009, but effective February 18, 2010  
Recorded: Book 129, Page 242  
Description: The Northwest Quarter (NW ¼) of Section 12, Township 19 South, Range 29 West, Lane County, Kansas  
WI: 0.3  
NRI: 0.258

Lessor: Robert A. Paris, Trustee of The Robert A. Paris Trust dated March 16, 1992; and Delores L. Paris, Trustee of The Delores L. Paris Trust dated March 16, 1992  
Lessee: Scout Exploration Corp.  
Date: November 25, 2009, but effective February 18, 2010  
Recorded: Book 129, Page 243  
Description: The Southwest Quarter (SW ¼) of Section 12, Township 19 South, Range 29 West, Lane County, Kansas  
WI: 0.3  
NRI: 0.258

Trost Lease

Lessor: Scot Trost and Nicki Trost, husband and wife; and Randall Trost and Cinda Trost, husband and wife  
Lessee: Scout Exploration Corp.  
Date: June 7, 2012  
Recorded: Book 140, Page 99  
Description: The Southeast Quarter (SE ¼) of Section 31, Township 18 South, Range 27 West, Lane County, Kansas  
WI: 0.435  
NRI: 0.3741

Voshell Lease (#1 & #3)

Lessor: Leroy J. York and Joyce A. York, his wife  
Lessee: Scout Exploration Corp.  
Date: October 21, 2008, but effective June 28, 2009  
Recorded: Book 124, Page 133  
Description: The Southwest Quarter (SW ¼) of Section 13, Township 19 South, Range 29 West, Lane County, Kansas  
WI: 0.33  
NRI: 0.2838

**LANE COUNTY SW DIGHTON WFU**

Danis 1-21



Lessor: Danis McWhirter, a single woman  
Lessee: Scout Exploration Corp.  
Date: May 23, 2008, but effective November 13, 2008  
Recorded: Book 123, Page 51  
Description: Township 18 South, Range 29 West, Section 21: SE/4, Lane County, Kansas  
Extension: July 1, 2010  
Recorded: Book 132, Page 13  
WI: 0.39363353  
NRI: 0.3416843

Lessor: Gail Stanley a/k/a J. Gail Stanley, a single woman  
Lessee: Scout Exploration Corp.  
Date: May 23, 2008, but effective November 13, 2008  
Recorded: Book 123, Page 49  
Description: Township 18 South, Range 29 West, Section 21: SE/4, Lane County, Kansas  
Extension: July 1, 2010  
Recorded: Book 132, Page 12  
WI: 0.39363353  
NRI: 0.3416843

Ehmke

Lessor: Sherrie L. Ehmke, a single person  
Lessee: Scout Exploration Corp.  
Date: February 9, 2007, but effective July 6, 2007  
Recorded: Book 119, Page 46  
Description: Township 18 South, Range 29 West, Section 29: NE/4, Lane County, Kansas  
WI: 0.39363353  
NRI: 0.3416843

Lessor: Melissa M. Wilson, a single person  
Lessee: Scout Exploration Corp.  
Date: February 9, 2007, but effective July 6, 2007  
Recorded: Book 119, Page 44  
Description: Township 18 South, Range 29 West, Section 29: NE/4, Lane County, Kansas  
WI: 0.39363353  
NRI: 0.3416843

Gail 1-21

Lessor: Gail Stanley a/k/a J. Gail Stanley, a single woman  
Lessee: Scout Exploration Corp.  
Date: May 23, 2008, but effective November 13, 2008  
Recorded: Book 123, Page 48  
Description: Township 18 South, Range 29 West, Section 21: E/2 NE/4, Lane County, Kansas  
Extension: July 1, 2010  
Recorded: Book 132, Page 12  
WI: 0.39363353  
NRI: 0.3416843

Lessor: Danis McWhirter, a single woman  
Lessee: Scout Exploration Corp.  
Date: May 23, 2008, but effective November 13, 2008  
Recorded: Book 123, Page 50  
Description: Township 18 South, Range 29 West, Section 21: E/2 NE/4, Lane County, Kansas  
Extension: July 1, 2010  
Recorded: Book 132, Page 13  
WI: 0.39363353  
NRI: 0.3416843

Keenan Stucky 1-34

Lessor: Ray Dean Stucky, a married man dealing in his sole and separate property  
Lessee: Scout Energy Corp.  
Date: February 9, 2004

Recorded: Book 107, Page 187  
Description: Township 18 South, Range 29 West, Section 34: NE/4, Lane County, Kansas  
WI: 0.39363353  
NRI: 0.3416843

Lessor: Glenda K. Keenan, a married woman dealing in her sole and separate property  
Lessee: Scout Energy Corp.  
Date: March 16, 2004  
Recorded: Book 107, Page 168  
Description: Township 18 South, Range 29 West, Section 34: SE/4, Lane County, Kansas  
WI: 0.39363353  
NRI: 0.3416843

Lucille Lease

Lessor: Neil D. McWhirter and Sara McWhirter, his wife  
Lessee: Scout Exploration Corp.  
Date: November 16, 2006, but effective January 29, 2007  
Recorded: Book 117, Page 96  
Description: Township 18 South, Range 29 West, Section 34: NW/4, Lane County, Kansas  
WI: 0.39363353  
NRI: 0.3416843

Lessor: Jerry & Darlene Anderson, husband and wife  
Lessee: Scout Exploration Corp.  
Date: June 13, 2006, but effective January 29, 2007  
Recorded: Book 115, Page 131  
Description: Township 18 South, Range 29 West, Section 34: NW/4, Lane County, Kansas  
WI: 0.39363353  
NRI: 0.3416843

McWhirter "A"

Lessor: Iva Lucille McWhirter, a single individual  
Lessee: Larson Engineering, Inc.  
Date: March 15, 1999  
Recorded: Book 100, Page 38  
Description: Township 18 South, Range 29 West, Section 34: SW/4, Lane County, Kansas  
WI: 0.39363353  
NRI: 0.3416843

Lessor: Elgin McWhirter and Ora Mae McWhirter, husband and wife  
Lessee: Larson Engineering, Inc.  
Date: March 15, 1999  
Recorded: Book 100, Page 37  
Description: Township 18 South, Range 29 West, Section 34: SW/4, Lane County, Kansas  
WI: 0.39363353  
NRI: 0.3416843

McWhirter "B" 1-27

Lessor: Neil D. McWhirter, a single man  
Lessee: Larson Engineering, Inc.  
Date: January 28, 2004  
Recorded: Book 107, Page 183  
Description: Township 18 South, Range 29 West, Section 27: SW/4, Lane County, Kansas  
WI: 0.39363353  
NRI: 0.3416843

McWhirter "C" 1-33

Lessor: Neil D. McWhirter and Sara McWhirter, his wife  
Lessee: Scout Exploration Corp.  
Date: November 16, 2006, but effective January 29, 2007  
Recorded: Book 117, Page 95  
Description: Township 18 South, Range 29 West, Section 33: NW/4, Lane County, Kansas

WI: 0.39363353  
NRI: 0.3416843

Lessor: Jerry & Darlene Anderson, husband and wife  
Lessee: Scout Exploration Corp.  
Date: July 11, 2006, but effective January 29, 2007  
Recorded: Book 115, Page 134  
Description: Township 18 South, Range 29 West, Section 33: NW/4, Lane County, Kansas  
WI: 0.39363353  
NRI: 0.3416843

McWhirter-Stanley #1

Lessor: Danis McWhirter, a single woman  
Lessee: Thomas Energy, Inc.  
Date: November 14, 2003  
Recorded: Book 106, Page 266  
Description: Township 18 South, Range 29 West, Section 21: SW/4, Lane County, Kansas  
WI: 0.39363353  
NRI: 0.3416843

Lessor: Gail Stanley a/k/a J. Gail Stanley, a single woman  
Lessee: Thomas Energy, Inc.  
Date: November 12, 2003  
Recorded: Book 106, Page 275  
Description: Township 18 South, Range 29 West, Section 21: SW/4, Lane County, Kansas  
WI: 0.39363353  
NRI: 0.3416843

Neil

Lessor: Neil D. McWhirter, a single man  
Lessee: Larson Engineering, Inc.  
Date: January 28, 2004  
Recorded: Book 107, Page 185  
Description: Township 18 South, Range 29 West, Section 28: NE/4, Lane County, Kansas  
WI: 0.39363353  
NRI: 0.3416843

Penka 1-20

Lessor: Fred W. Penka, Trustee of the Fred W. Penka Revocable Trust  
Lessee: Scout Exploration Corp.  
Date: August 26, 2005  
Recorded: Book 111, Page 178  
Description: Township 18 South, Range 29 West, Section 20: W/2 SE/4, Lane County, Kansas  
WI: 0.39363353  
NRI: 0.3416843

Robbins 1-27

Lessor: Margaret Robbins, Trustee of the Edward Robbins Irrevocable Trust UTA Dated September 14, 1998  
Lessee: Larson Engineering, Inc.  
Date: March 1, 2004  
Recorded: Book 107, Page 182  
Description: Township 18 South, Range 29 West, Section 27: SE/4, Lane County, Kansas  
WI: 0.39363353  
NRI: 0.3416843

Robbins Trust

Lessor: Margaret Robbins, Trustee of the Edward Robbins Revocable Trust Dated September 14, 1998  
Lessee: Thomas Energy, Inc.  
Date: April 14, 2006  
Recorded: Book 113, Page 247

Description: Township 18 South, Range 29 West, Section 26: S/2, Lane County, Kansas  
WI: 0.39363353  
NRI: 0.3416843

Robbins-Wilson 1-27

Lessor: Lawrence A. Wilson, Co-Trustee of the M.E. Wilson Trust  
Lessee: Larson Engineering, Inc.  
Date: April 2, 2006  
Recorded: Book 111, Page 263  
Description: Township 18 South, Range 29 West, Section 27: NE/4, Lane County, Kansas  
Ratified: October 28, 2005  
Recorded: Book 111, Page 265  
WI: 0.39363353  
NRI: 0.3416843

Sara 2-33

Lessor: Neil D. McWhirter and Sara McWhirter, his wife  
Lessee: Scout Exploration Corp.  
Date: November 16, 2006, but effective January 29, 2007  
Recorded: Book 117, Page 94  
Description: Township 18 South, Range 29 West, Section 33: NE/4, Lane County, Kansas  
Extension: August 27, 2009  
Recorded: Book 132, Page 17  
WI: 0.39363353  
NRI: 0.3416843

Schmalzried

Lessor: Jeffrey D. Schmalzried and Darla R. Schmalzried, husband and wife  
Lessee: Scout Exploration Corp.  
Date: December 12, 2014  
Recorded: Book 150, Page 216  
Description: Township 18 South, Range 29 West, Section 20: E/2 SW/4, Lane County, Kansas  
WI: 0.39363353  
NRI: 0.3416843

Lessor: James E. Schmalzried and Kellie Schmalzried, his wife  
Lessee: Scout Exploration Corp.  
Date: December 12, 2014  
Recorded: Book 150, Page 217  
Description: Township 18 South, Range 29 West, Section 20: E/2 SW/4, Lane County, Kansas  
WI: 0.39363353  
NRI: 0.3416843

Lessor: Julie A. Bearup and Michael S. Bearup, her husband  
Lessee: Scout Exploration Corp.  
Date: December 12, 2014  
Recorded: Book 150, Page 215  
Description: Township 18 South, Range 29 West, Section 20: E/2 SW/4, Lane County, Kansas  
WI: 0.39363353  
NRI: 0.3416843

Splitter

Lessor: Gary A. Splitter and Jackie L. Splitter, Trustees of the Splitter Living Trust dated July 10, 2013  
Lessee: Scout Exploration Corp.  
Date: January 9, 2015  
Recorded: Book 151, Page 19  
Description: Township 18 South, Range 29 West, Section 35: W/2 NW/4, Lane County, Kansas  
WI: 0.39363353  
NRI: 0.3416843

Lessor: Elinor J. Splitter and William D. Gable, wife and husband  
Lessee: Scout Exploration Corp.  
Date: January 9, 2015  
Recorded: Book 151, Page 31  
Description: Township 18 South, Range 29 West, Section 35: W/2 NW/4, Lane County, Kansas  
WI: 0.39363353  
NRI: 0.3416843

Lessor: Marianne Splitter and Thomas F. Morante, wife and husband  
Lessee: Scout Exploration Corp.  
Date: January 9, 2015  
Recorded: Book 151, Page 76  
Description: Township 18 South, Range 29 West, Section 35: W/2 NW/4, Lane County, Kansas  
WI: 0.39363353  
NRI: 0.3416843

Stanley

Lessor: Gail Stanley, a single woman  
Lessee: Larson Engineering, Inc.  
Date: January 28, 2004  
Recorded: Book 107, Page 189  
Description: Township 18 South, Range 29 West, Section 28: SW/4, Lane County, Kansas  
WI: 0.39363353  
NRI: 0.3416843

Lessor: Danis McWhirter, a single woman  
Lessee: Larson Engineering, Inc.  
Date: January 28, 2004  
Recorded: Book 107, Page 181  
Description: Township 18 South, Range 29 West, Section 28: SW/4, Lane County, Kansas  
WI: 0.39363353  
NRI: 0.3416843

Lessor: Gail Stanley a/k/a J. Gail Stanley, a single woman  
Lessee: Thomas Energy, Inc.  
Date: November 12, 2003  
Recorded: Book 106, Page 277  
Description: Township 18 South, Range 29 West, Section 28: NW/4, Lane County, Kansas  
WI: 0.39363353  
NRI: 0.3416843

Lessor: Danis McWhirter, a single woman  
Lessee: Thomas Energy, Inc.  
Date: November 14, 2003  
Recorded: Book 106, Page 267  
Description: Township 18 South, Range 29 West, Section 28: NW/4, Lane County, Kansas  
WI: 0.39363353  
NRI: 0.3416843

Stanley 3-28

Lessor: Gail Stanley, a single woman  
Lessee: Larson Engineering, Inc.  
Date: January 28, 2004  
Recorded: Book 107, Page 188  
Description: Township 18 South, Range 29 West, Section 28: SE/4, Lane County, Kansas  
WI: 0.39363353  
NRI: 0.3416843

Lessor: Danis McWhirter, a single woman  
Lessee: Larson Engineering, Inc.

Date: January 28, 2004  
Recorded: Book 107, Page 180  
Description: Township 18 South, Range 29 West, Section 28: SE/4, Lane County, Kansas  
WI: 0.39363353  
NRI: 0.3416843

Stanley-Weber 1-21

Lessor: Roy J. Weber, Trustee of the Nick M. Weber & Viola D. Weber Trust No. 2  
Lessee: Scout Exploration Corp.  
Date: September 2, 2005  
Recorded: Book 111, Page 183  
Description: Township 18 South, Range 29 West, Section 20: E/2 SE/4, Lane County, Kansas  
WI: 0.39363353  
NRI: 0.3416843

Walker

Lessor: Jay C. Walker, Jr. and H. Elaine Walker, his wife  
Lessee: Thomas Energy, Inc.  
Date: October 28, 2003  
Recorded: Book 106, Page 177  
Description: Township 18 South, Range 29 West, Section 21: NW/4 & W/2 NE/4, Lane County, Kansas  
WI: 0.39363353  
NRI: 0.3416843

Wilson 1-27

Lessor: Lawrence A. Wilson, Co-Trustee of the M.E. Wilson Trust  
Lessee: Larson Engineering, Inc.  
Date: April 2, 2006  
Recorded: Book 111, Page 264  
Description: Township 18 South, Range 29 West, Section 27: NW/4, Lane County, Kansas  
Ratification: October 31, 2005  
Recorded: Book 111, Page 266  
WI: 0.39363353  
NRI: 0.3416843

Wilson-McWhirter 1-27

Lessor: Neil D. McWhirter and Sara McWhirter, his wife  
Lessee: Scout Exploration, Inc.  
Date: October 18, 2006, but effective January 29, 2007  
Recorded: Book 117, Page 89  
Description: Township 18 South, Range 29 West, Section 22: SW/4, Lane County, Kansas  
WI: 0.39363353  
NRI: 0.3416843