

KANSAS CORPORATION COMMISSION
OIL & GAS CONSERVATION DIVISION

Form T-1
July 2014

Form must be Typed
Form must be Signed
All blanks must be Filled

**REQUEST FOR CHANGE OF OPERATOR
TRANSFER OF INJECTION OR SURFACE PIT PERMIT**

Form KSONA-1, Certification of Compliance with the Kansas Surface Owner Notification Act,
MUST be submitted with this form.

Check Applicable Boxes:

- Oil Lease: No. of Oil Wells _____ **
- Gas Lease: No. of Gas Wells _____ **
- Gas Gathering System: _____
- Saltwater Disposal Well - Permit No.: _____
Spot Location: _____ feet from N / S Line
_____ feet from E / W Line
- Enhanced Recovery Project Permit No.: _____
Entire Project: Yes No
Number of Injection Wells _____ **

Field Name: _____

**** Side Two Must Be Completed.**

Effective Date of Transfer: _____

KS Dept of Revenue Lease No.: _____

Lease Name: _____

_____ Sec. _____ Twp. _____ R. E W

Legal Description of Lease: _____

County: _____

Production Zone(s): _____

Injection Zone(s): _____

Surface Pit Permit No.: _____
(API No. if Drill Pit, WO or Haul)

_____ feet from N / S Line of Section

_____ feet from E / W Line of Section

Type of Pit: Emergency Burn Settling Haul-Off Workover Drilling

Past Operator's License No. _____

Contact Person: _____

Past Operator's Name & Address: _____

Phone: _____

Title: _____

Signature: _____

New Operator's License No. _____

Contact Person: _____

New Operator's Name & Address: _____

Phone: _____

Oil / Gas Purchaser: _____

Date: _____

Title: _____

Signature: _____

Acknowledgment of Transfer: The above request for transfer of injection authorization, surface pit permit # _____ has been noted, approved and duly recorded in the records of the Kansas Corporation Commission. This acknowledgment of transfer pertains to Kansas Corporation Commission records only and does not convey any ownership interest in the above injection well(s) or pit permit.

_____ is acknowledged as
the new operator and may continue to inject fluids as authorized by
Permit No.: _____ . Recommended action: _____

Date: _____
Authorized Signature

_____ is acknowledged as
the new operator of the above named lease containing the surface pit
permitted by No.: _____ .

Date: _____
Authorized Signature

DISTRICT _____ EPR _____ PRODUCTION _____ UIC _____

KANSAS CORPORATION COMMISSION
OIL & GAS CONSERVATION DIVISION

Form KSONA-1

July 2014

Form Must Be Typed

Form must be Signed

All blanks must be Filled

**CERTIFICATION OF COMPLIANCE WITH THE
KANSAS SURFACE OWNER NOTIFICATION ACT**

This form must be submitted with all Forms C-1 (Notice of Intent to Drill); CB-1 (Cathodic Protection Borehole Intent); T-1 (Request for Change of Operator Transfer of Injection or Surface Pit Permit); and CP-1 (Well Plugging Application). Any such form submitted without an accompanying Form KSONA-1 will be returned.

Select the corresponding form being filed: C-1 (Intent) CB-1 (Cathodic Protection Borehole Intent) T-1 (Transfer) CP-1 (Plugging Application)

OPERATOR: License # _____

Name: _____

Address 1: _____

Address 2: _____

City: _____ State: _____ Zip: _____ + _____

Contact Person: _____

Phone: (_____) _____ Fax: (_____) _____

Email Address: _____

Well Location:

____ - ____ - ____ - ____ Sec. ____ Twp. ____ S. R. ____ East West

County: _____

Lease Name: _____ Well #: _____

If filing a Form T-1 for multiple wells on a lease, enter the legal description of the lease below:

Surface Owner Information:

Name: _____

Address 1: _____

Address 2: _____

City: _____ State: _____ Zip: _____ + _____

When filing a Form T-1 involving multiple surface owners, attach an additional sheet listing all of the information to the left for each surface owner. Surface owner information can be found in the records of the register of deeds for the county, and in the real estate property tax records of the county treasurer.

If this form is being submitted with a Form C-1 (Intent) or CB-1 (Cathodic Protection Borehole Intent), you must supply the surface owners and the KCC with a plat showing the predicted locations of lease roads, tank batteries, pipelines, and electrical lines. The locations shown on the plat are preliminary non-binding estimates. The locations may be entered on the Form C-1 plat, Form CB-1 plat, or a separate plat may be submitted.

Select one of the following:

- I certify that, pursuant to the Kansas Surface Owner Notice Act (House Bill 2032), I have provided the following to the surface owner(s) of the land upon which the subject well is or will be located: 1) a copy of the Form C-1, Form CB-1, Form T-1, or Form CP-1 that I am filing in connection with this form; 2) if the form being filed is a Form C-1 or Form CB-1, the plat(s) required by this form; and 3) my operator name, address, phone number, fax, and email address.
- I have not provided this information to the surface owner(s). I acknowledge that, because I have not provided this information, the KCC will be required to send this information to the surface owner(s). To mitigate the additional cost of the KCC performing this task, I acknowledge that I must provide the name and address of the surface owner by filling out the top section of this form and that I am being charged a \$30.00 handling fee, payable to the KCC, which is enclosed with this form.

If choosing the second option, submit payment of the \$30.00 handling fee with this form. If the fee is not received with this form, the KSONA-1 form and the associated Form C-1, Form CB-1, Form T-1, or Form CP-1 will be returned.

I hereby certify that the statements made herein are true and correct to the best of my knowledge and belief.

Date: _____ Signature of Operator or Agent: _____ Title: _____

TRUSTEES' ASSIGNMENT OF OIL AND GAS LEASE
INTERESTS AND CERTIFICATION OF TRUST

KNOW ALL PERSONS BY THESE PRESENTS:

That the undersigned, **Dennis R. Davidson and Shawn D. Evans, Trustees of the Starr F. Schlobohm Education Trust**, hereinafter called Assignor, for and in consideration of One Dollar (\$1) and other valuable consideration, the receipt and sufficiency of which is hereby acknowledged, does hereby sell, assign, transfer and set over unto **SMK, Inc.**, the working interest specified for each specific oil and gas leases as set forth on the attached Exhibit "A," subject to overriding royalty interests of record, if any, together with the rights incident thereto and the personal property thereon, appurtenant thereto, or used or obtained in connection therewith.


This Assignment is without warranty, express or implied, except that Assignor warrants that the Assignor neither created nor allowed to be created any lien or encumbrance on the working interest hereby assigned (and if any was created it has been released) and that Assignor has not previously conveyed said working interest.


The Trustees execute this assignment as Trustees and not in an individual capacity. By the acceptance hereof, it is agreed that the Trustees are not and shall not be personally liable upon any covenant or warranty herein, whether express or implied, and that their liability as Trustees shall be limited to the assets of the Trust held by them as Trustees at the time any such liability may be determined.

Dennis R. Davidson and Shawn D. Evans, as Trustees of the Starr F. Schlobohm Education Trust, hereby certify that the Starr F. Schlobohm Education Trust is in full force and effect; that the original grantor of the Starr F. Schlobohm Education Trust was Starr F. Schlobohm; that Dennis R. Davidson and Shawn D. Evans are the currently acting Trustees of the Trust. As Trustees, Dennis R. Davidson and Shawn D. Evans further certify that the trust instrument grants to the Trustees the power to sell, mortgage or otherwise alienate property owned by the Trust; that the Trust is an irrevocable trust; that Dennis R. Davidson and Shawn D. Evans as Trustees have the authority to sign this Trustees' Assignment Of Oil And Gas Lease Interests And Certification Of Trust and that the Starr F. Schlobohm Education Trust has not been rendered, modified or amended in any manner that could cause any of the statements contained in this Trustees' Assignment Of Oil And Gas Lease Interests And Certification Of Trust to be incorrect.

This assignment is effective the 1st day of June, 2019, at 12:00 o'clock A.M.
EXECUTED this 31st day of May, 2019.

STARR F. SCHLOBOHM EDUCATION TRUST

By 
Dennis R. Davidson, Trustee

By 
Shawn D. Evans, Trustee

ACKNOWLEDGMENT AND JURAT

STATE OF KANSAS, COUNTY OF RUSSELL, SS.

The foregoing instrument was acknowledged before me on the 31st day of May, 2019, by Dennis R. Davidson and Shawn D. Evans, as Trustees of the Starr F. Schlobohm Education Trust and at the same time they were duly sworn upon their oaths.



Notary Public (Printed Name) Glenda R. Phillips
My appointment expires: Sept. 1, 2019

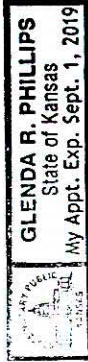


Exhibit "A," Barton County, Kansas

Axman Lease: 73.75% working interest

An oil and gas lease dated September 19, 1947, from Genevieve Axman, lessor, to R. B. Stotts, lessee, recorded in Book 118 at page 449 in the office of the Register of Deeds for Barton County, Kansas; and

An oil and gas lease dated June 20, 1966, from General American Oil Company of Texas, et al., lessors, to Shields Oil Producers, Inc., lessee, recorded in Book 285 at page 191 in the office of the Register of Deeds for Barton County, Kansas;

insofar as said leases cover the following described real estate, to-wit:

The Northwest Quarter of the Southeast Quarter (NW/4 SE/4) of Section Twelve (12), Township Seventeen (17) South, Range Fifteen (15) West of the 6th P.M., Barton County, Kansas

Boxberger Lease: 80% working interest

An oil and gas lease dated September 14, 1984, between Dale R. Boxberger, a/k/a Dale Rueben Boxberger, and Julia A. Boxberger, a/k/a Julia Ann Boxberger, his wife, lessors, and J. Fred Hambright, lessee, recorded in Book 443 at page 43 in the office of the Register of Deeds for Barton County, Kansas, and covering the following described real estate, to-wit:

The Northwest Quarter (NW/4) of Section Thirteen (13), Township Sixteen (16) South, Range Fifteen (15) West of the 6th P.M., Barton County, Kansas

Dumler Lease: 80% working interest

An oil and gas lease dated November 17, 1964, from Beatrice V. Keil Bergman, et al., lessors, to Melvin N. Schartz, lessee, recorded in Book 272 at page 32 in the office of the Register of Deeds for Barton County, Kansas, insofar as said lease covers the following described real estate, to-wit:

The Northeast Quarter (NE/4) of Section Eleven (11), Township Sixteen (16) South, Range Fifteen (15) West of the 6th P.M., Barton County, Kansas

Art Karst Lease: 80% working interest

An oil and gas lease dated October 22, 2003, from Arthur A. Karst, Trustee of the Arthur A. Karst Revocable Trust dated February 23, 2000, lessor, to Starr F. Schlobohm, lessee, and recorded in Book 610 at page 111 in the office of the Register of Deeds for Barton County, Kansas, and covering the following described real estate, to-wit:

The Northwest Quarter (NW/4) of Section Twenty-four (24), Township Sixteen (16) South, Range Fifteen (15) West of the 6th P.M., Barton County, Kansas

Karst/Karst "A" Leases: 80% working interest

Karst Lease: An oil and gas lease dated July 10, 1992, from Esther Marie Dietz Karst, a single person, lessor, to Starr F. Schlobohm, lessee, and recorded in Book 530 at page 214 in

the office of the Register of Deeds of Barton County, Kansas, and covering the following described real estate, to-wit:

The Southwest Quarter (SW/4) of Section Eleven (11), Township Sixteen (16) South, Range Fifteen (15) West of the 6th P.M., Barton County, Kansas;

Karst A Lease: An oil and gas lease dated November 23, 1992, from Esther Marie Dietz Karst, a single person, lessor, to Starr F. Schlobohm, lessee, and recorded in Book 530 at page 265 in the office of the Register of Deeds of Barton County, Kansas, and covering the following described real estate, to-wit:

The Southeast Quarter (SE/4) of Section Eleven (11), Township Sixteen (16) South, Range Fifteen (15) West of the 6th P.M., Barton County, Kansas

Schruben Pipeline Easement (serves Karst and Karst A Lease):
A Pipeline Easement dated November 8, 1995, from Florence E. Schruben, Trustee of the Florence E. Schruben Trust dated May 26, 1992, grantor, to Starr F. Schlobohm, grantee, and recorded in Book 557 at page 147 in the office of the Register of Deeds for Barton County, Kansas, and covering the following described real estate, to-wit:

The Northwest Quarter (NW/4) of Section Eleven (11), Township Sixteen (16) South, Range Fifteen (15) West of the 6th P.M., Barton County, Kansas

Karst Single Tank Battery Agreement (serves Karst and Karst A Lease): A Single Tank Battery Agreement dated October 10, 1995, from Esther Marie Dietz Karst, lessor, to Starr F. Schlobohm, lessee, and recorded in Book 556 at page 349 in the office of the Register of Deeds for Barton County, Kansas, and covering the oil and gas leases which cover the following described real estate, to-wit:

Karst Lease: The Southwest Quarter (SW/4) of Section Eleven (11), Township Sixteen (16) South, Range Fifteen (15) West of the 6th P.M., Barton County, Kansas; and

Karst A Lease: The Southeast Quarter (SE/4) of Section Eleven (11), Township Sixteen (16) South, Range Fifteen (15) West of the 6th P.M., Barton County, Kansas

Keil "A" Lease:

76.875% working interest

An oil and gas lease dated January 14, 1982, from Loren D. Keil and Karla L. Keil, his wife, lessors, to John O. Farmer, Inc., lessee, and recorded in Book 403 at page 204 in the office of the Register of Deeds for Barton County, Kansas, insofar as said lease covers the following described real estate, to-wit:

The South Half of the Northwest Quarter (S/2 NW/4) of Section Ten (10), Township Sixteen (16) South, Range Fifteen (15) West of the 6th P.M., Barton County, Kansas

Keil "C" Lease:

61.25% working interest

An oil and gas lease dated March 16, 1983, from Leland B. Keil, et ux., lessors, to Jack A. Yost, d/b/a Yost Oil Operations, lessee, and recorded in Book 415 at page 282 in the office of

the Register of Deeds for Barton County, Kansas, insofar as said lease covers the following described real estate, to-wit:

The Northeast Quarter (NE/4) of Section Ten (10), Township Sixteen (16) South, Range Fifteen (15) West of the 6th P.M., Barton County, Kansas

McGreevy Lease:

61.25% working interest

An oil and gas lease dated July 6, 1953, from William Hardy McGreevy, et al., lessors, to Frontier Oil Company, lessee, and recorded in Book 172 at page 363 in the office of the Register of Deeds for Barton County, Kansas;

An oil and gas lease dated July 6, 1953, from Emil Schlipf, et ux., lessors, to Frontier Oil Company, lessee, recorded in Book 170 at page 171 in the office of the Register of Deeds for Barton County, Kansas;

An oil and gas lease dated July 6, 1953, from National Cooperative Refinery Association, lessor, to Frontier Oil Company, lessee, recorded in Book 170 at page 172 in the office of the Register of Deeds for Barton County, Kansas;

An oil and gas lease dated July 6, 1953, from E. L. Bradley, et ux., lessors, to Frontier Oil Company, lessee, recorded in Book 170 at page 173 in the office of the Register of Deeds for Barton County, Kansas;

An oil and gas lease dated July 6, 1953, from G. O. Kimmell, et ux., lessors, to Frontier Oil Company, lessee, recorded in Book 170 at page 132 in the office of the Register of Deeds for Barton County, Kansas;

An oil and gas lease Dated July 6, 1953, from C. I. Ross, et ux., lessors, to Frontier Oil Company, lessee, recorded in Book 170 at page 133 in the office of the Register of Deeds for Barton County, Kansas;

An oil and gas lease dated July 6, 1953, from Everett Dehart, et ux., lessors, to Frontier Oil Company, lessee, recorded in Book 170 at page 131 in the office of the Register of Deeds of Barton County, Kansas;

An oil and gas lease dated July 6, 1953, from Franco Central Oil Company, lessor, to Frontier Oil Company, lessee, recorded in Book 170 at page 130 in the office of the Register of Deeds for Barton County, Kansas;

An oil and gas lease dated July 6, 1953, from R. M. Shaw, lessor, to Frontier Oil Company, lessee, recorded in Book 170 at page 29 in the office of the Register of Deeds of Barton County, Kansas;

An oil and gas lease dated July 6, 1953, from Chas. M. Coats, et ux., lessors, to Frontier Oil Company, lessee, recorded in Book 170 at page 227 in the office of the Register of Deeds of Barton County, Kansas;

An oil and gas lease dated July 6, 1953, from Hubert Laswell, lessor, to Frontier Oil Company, lessee, recorded in Book 170 at page 170 in the office of the Register of Deeds for Barton County, Kansas;

An oil and gas lease dated August 20, 1953, from K.S. Martin, et ux., lessors, to Frontier Oil Company, lessee, recorded in

Book 170 at page 228 in the office of the Register of Deeds of Barton County, Kansas;

An oil and gas lease dated November 17, 1953, from Danny Patton Laswell, et ux., lessors, to Frontier Oil Company, lessee, recorded in Book 170 at page 293 in the office of the Register of Deeds of Barton County, Kansas;

all covering the following described real estate, to-wit:

The East Half of the Southeast Quarter (E/2 SE/4) of Section Thirty (30), Township Twenty (20) South, Range Thirteen (13) West of the 6th P.M., Barton County, Kansas

Riedel Lease:

77.433% working interest

An oil and gas lease dated November 7, 1951, from John F. Riedel, a widower; Hugo P. Riedel and Lena Riedel, his wife, lessors, to C. O. Chubb, lessee, and recorded in Book 159 at page 41 in the office of the Register of Deeds for Barton County, Kansas, and covering the following described real estate, to-wit:

The Southwest Quarter (SW/4) of Section Eight (8), Township Eighteen (18) South, Range Thirteen (13) West of the 6th P.M., Barton County, Kansas

Scheuerman Lease:

59.6875% working interest

An oil and gas lease dated January 14, 1982, from Elmer Scheuerman, lessor, to John O. Farmer, Inc., lessee, and recorded in Book 403 at page 203 in the office of the Register of Deeds for Barton County, Kansas, insofar as said lease covers the following described real estate, to-wit:

The South Half (S/2) of Section Ten (10), Township Sixteen (16) South, Range Fifteen (15) West of the 6th P.M., Barton County, Kansas

Schruben Lease:

80% working interest

An oil and gas lease dated September 9, 1991, from Florence Dumler Schruben, et vir., lessors, to Starr F. Schlobohm, lessee, and recorded in Book 530 at page 115 in the office of the Register of Deeds for Barton County, Kansas, insofar as said lease covers the following described real estate, to-wit:

The Northwest Quarter (NW/4) of Section Eleven (11), Township Sixteen (16) South, Range Fifteen (15) West of the 6th P.M., Barton County, Kansas