

KANSAS CORPORATION COMMISSION
OIL & GAS CONSERVATION DIVISION

Form T-1
July 2014

Form must be Typed
Form must be Signed
All blanks must be Filled

**REQUEST FOR CHANGE OF OPERATOR
TRANSFER OF INJECTION OR SURFACE PIT PERMIT**

Form KSONA-1, Certification of Compliance with the Kansas Surface Owner Notification Act,
MUST be submitted with this form.

Check Applicable Boxes:

- Oil Lease: No. of Oil Wells _____ **
- Gas Lease: No. of Gas Wells _____ **
- Gas Gathering System: _____
- Saltwater Disposal Well - Permit No.: _____
Spot Location: _____ feet from N / S Line
_____ feet from E / W Line
- Enhanced Recovery Project Permit No.: _____
Entire Project: Yes No
Number of Injection Wells _____ **

Field Name: _____

**** Side Two Must Be Completed.**

Effective Date of Transfer: _____

KS Dept of Revenue Lease No.: _____

Lease Name: _____

_____ Sec. _____ Twp. _____ R. E W

Legal Description of Lease: _____

County: _____

Production Zone(s): _____

Injection Zone(s): _____

Surface Pit Permit No.: _____
(API No. if Drill Pit, WO or Haul)

_____ feet from N / S Line of Section

_____ feet from E / W Line of Section

Type of Pit: Emergency Burn Settling Haul-Off Workover Drilling

Past Operator's License No. _____

Contact Person: _____

Past Operator's Name & Address: _____

Phone: _____

Title: _____

Signature: _____

New Operator's License No. _____

Contact Person: _____

New Operator's Name & Address: _____

Phone: _____

Oil / Gas Purchaser: _____

Date: _____

Title: _____

Signature: _____

Acknowledgment of Transfer: The above request for transfer of injection authorization, surface pit permit # _____ has been noted, approved and duly recorded in the records of the Kansas Corporation Commission. This acknowledgment of transfer pertains to Kansas Corporation Commission records only and does not convey any ownership interest in the above injection well(s) or pit permit.

_____ is acknowledged as
the new operator and may continue to inject fluids as authorized by
Permit No.: _____ . Recommended action: _____

Date: _____
Authorized Signature

_____ is acknowledged as
the new operator of the above named lease containing the surface pit
permitted by No.: _____ .

Date: _____
Authorized Signature

DISTRICT _____ EPR _____ PRODUCTION _____ UIC _____

Side Two

Must Be Filed For All Wells

KDOR Lease No.: _____

* Lease Name: _____ * Location: _____

Well No.	API No. (YR DRLD/PRE '67)	Footage from Section Line (i.e. FSL = Feet from South Line)		Type of Well (Oil/Gas/INJ/WSW)	Well Status (PROD/TA'D/Abandoned)
		<i>Circle</i> FSL/FNL	<i>Circle</i> FEL/FWL		
_____	_____	_____	_____	_____	_____
_____	_____	_____	_____	_____	_____
_____	_____	_____	_____	_____	_____
_____	_____	_____	_____	_____	_____
_____	_____	_____	_____	_____	_____
_____	_____	_____	_____	_____	_____
_____	_____	_____	_____	_____	_____
_____	_____	_____	_____	_____	_____
_____	_____	_____	_____	_____	_____
_____	_____	_____	_____	_____	_____
_____	_____	_____	_____	_____	_____
_____	_____	_____	_____	_____	_____
_____	_____	_____	_____	_____	_____
_____	_____	_____	_____	_____	_____
_____	_____	_____	_____	_____	_____
_____	_____	_____	_____	_____	_____
_____	_____	_____	_____	_____	_____
_____	_____	_____	_____	_____	_____
_____	_____	_____	_____	_____	_____
_____	_____	_____	_____	_____	_____
_____	_____	_____	_____	_____	_____
_____	_____	_____	_____	_____	_____
_____	_____	_____	_____	_____	_____
_____	_____	_____	_____	_____	_____
_____	_____	_____	_____	_____	_____
_____	_____	_____	_____	_____	_____
_____	_____	_____	_____	_____	_____
_____	_____	_____	_____	_____	_____
_____	_____	_____	_____	_____	_____
_____	_____	_____	_____	_____	_____
_____	_____	_____	_____	_____	_____
_____	_____	_____	_____	_____	_____
_____	_____	_____	_____	_____	_____
_____	_____	_____	_____	_____	_____
_____	_____	_____	_____	_____	_____
_____	_____	_____	_____	_____	_____
_____	_____	_____	_____	_____	_____

A separate sheet may be attached if necessary

* When transferring a unit which consists of more than one lease please file a separate side two for each lease. If a lease covers more than one section please indicate which section each well is located.

KANSAS CORPORATION COMMISSION
OIL & GAS CONSERVATION DIVISION

Form KSONA-1

July 2014

Form Must Be Typed

Form must be Signed

All blanks must be Filled

**CERTIFICATION OF COMPLIANCE WITH THE
KANSAS SURFACE OWNER NOTIFICATION ACT**

This form must be submitted with all Forms C-1 (Notice of Intent to Drill); CB-1 (Cathodic Protection Borehole Intent); T-1 (Request for Change of Operator Transfer of Injection or Surface Pit Permit); and CP-1 (Well Plugging Application). Any such form submitted without an accompanying Form KSONA-1 will be returned.

Select the corresponding form being filed: C-1 (Intent) CB-1 (Cathodic Protection Borehole Intent) T-1 (Transfer) CP-1 (Plugging Application)

OPERATOR: License # _____

Name: _____

Address 1: _____

Address 2: _____

City: _____ State: _____ Zip: _____ + _____

Contact Person: _____

Phone: (_____) _____ Fax: (_____) _____

Email Address: _____

Well Location:

____ - ____ - ____ - ____ Sec. ____ Twp. ____ S. R. ____ East West

County: _____

Lease Name: _____ Well #: _____

If filing a Form T-1 for multiple wells on a lease, enter the legal description of the lease below:

Surface Owner Information:

Name: _____

Address 1: _____

Address 2: _____

City: _____ State: _____ Zip: _____ + _____

When filing a Form T-1 involving multiple surface owners, attach an additional sheet listing all of the information to the left for each surface owner. Surface owner information can be found in the records of the register of deeds for the county, and in the real estate property tax records of the county treasurer.

If this form is being submitted with a Form C-1 (Intent) or CB-1 (Cathodic Protection Borehole Intent), you must supply the surface owners and the KCC with a plat showing the predicted locations of lease roads, tank batteries, pipelines, and electrical lines. The locations shown on the plat are preliminary non-binding estimates. The locations may be entered on the Form C-1 plat, Form CB-1 plat, or a separate plat may be submitted.

Select one of the following:

- I certify that, pursuant to the Kansas Surface Owner Notice Act (House Bill 2032), I have provided the following to the surface owner(s) of the land upon which the subject well is or will be located: 1) a copy of the Form C-1, Form CB-1, Form T-1, or Form CP-1 that I am filing in connection with this form; 2) if the form being filed is a Form C-1 or Form CB-1, the plat(s) required by this form; and 3) my operator name, address, phone number, fax, and email address.
- I have not provided this information to the surface owner(s). I acknowledge that, because I have not provided this information, the KCC will be required to send this information to the surface owner(s). To mitigate the additional cost of the KCC performing this task, I acknowledge that I must provide the name and address of the surface owner by filling out the top section of this form and that I am being charged a \$30.00 handling fee, payable to the KCC, which is enclosed with this form.

If choosing the second option, submit payment of the \$30.00 handling fee with this form. If the fee is not received with this form, the KSONA-1 form and the associated Form C-1, Form CB-1, Form T-1, or Form CP-1 will be returned.

I hereby certify that the statements made herein are true and correct to the best of my knowledge and belief.

Date: _____ Signature of Operator or Agent: _____ Title: _____

RTN: Sonoma Resources LLC
(6) P O Box 384
El Dorado, KS 67042

BUTLER COUNTY, KS
REGISTER OF DEEDS
Marcia McCoy

Book: 2019 Page: 10354

Receipt #: 141841
Pages Recorded: 2

Total Fees: \$38.00

Date Recorded: 12/11/2019 4:03:32 PM



ASSIGNMENT OF OIL AND GAS LEASE

KNOW ALL MEN BY THESE PRESENTS:

That the undersigned, Daniel R. and/or Amy M. Flowers, JTWROS, hereinafter "Assignor", for and in consideration of ONE DOLLAR (\$1.00), the receipt of which is hereby acknowledged, does hereby sell, assign, transfer or set over unto C&G Drilling, Inc., 701 E. River St., Eureka, KS 67045. hereinafter "Assignee", All of their working interest in and to the following Oil and Gas Leases, located in Butler County, Kansas:

See Exhibit "A"

EFFECTIVE THE 1ST DAY OF AUGUST, 2019.

Together with the rights incident thereto and the personal property thereon, appurtenant thereto, or used or obtained in connection therewith.

EXECUTED THIS 7th DAY OF August, 2019.

Daniel R. Flowers

Amy M. Flowers

STATE OF Kansas)

)

COUNTY OF Butler)

BE IT REMEMBERED, that on this 1st day of August, 2019 Before me the undersigned, a notary public in and for the County and State aforesaid came, Daniel R. Flowers and Amy M. Flowers who are personally known to me to be the same persons who executed the within instrument of writing and such persons duly acknowledged the execution of the same.

IN TESTIMONY WHEREOF, I HAVE HEREUNTO SET MY HAND AND AFFIXED MY OFFICIAL SEAL THE DAY AND YEAR LAST ABOVE MENTIONED.



Notary Public

REC
COMP
NUM

EXHIBIT "A"

Lease Name: Simon
Lease Date: October 3, 1980
Lessor: R. P. Simon, Jr. et al
Lessee: Flowers Production Co., Inc.
Recorded: Misc. Book 355, Page 539
Legal Description: NW/4 Section 22, Township 26 South,
Range 7 East, Of the 6th P.M.,
Butler County, Kansas

Lease Name: Simon
Lease Date: October 3, 1980
Lessor: R. P. Simon, Jr., et al
Lessee: Flowers Production Co., Inc.
Recorded: Misc. Book 355, Page 537
Legal Description: NE/4 Section 22, Township 26 South,
Range 7 East, Of the 6th P.M.,
Butler County, Kansas

RTN: Sonoma Resources LLC
(6) P O Box 384
El Dorado, KS 67042



ASSIGNMENT OF OIL AND GAS LEASE

KNOW ALL MEN BY THESE PRESENTS:

That the undersigned, Flowers Production Co., Inc., hereinafter "Assignor", for and in consideration of ONE DOLLAR (\$1.00), the receipt of which is hereby acknowledged, does hereby sell, assign, transfer or set over unto C&G Drilling, Inc., 701 E. River St., Eureka, KS 67045. hereinafter "Assignee", All of their working interest in and to the following Oil and Gas Leases, located in Butler County, Kansas:

See Exhibit "A"

EFFECTIVE THE 1ST DAY OF AUGUST, 2019.

Together with the rights incident thereto and the personal property thereon, appurtenant thereto, or used or obtained in connection therewith.

EXECUTED THIS 18th DAY OF October, 2019.

Flowers Production Co., Inc.

Dallas Flowers, President


STATE OF Kansas)

)

COUNTY OF Butler)

BE IT REMEMBERED, that on this 18th day of October, 2019 Before me the undersigned, a notary public in and for the County and State aforesaid came, Dallas Flowers, President, FPCI who is personally known to me to be the same person who executed the within instrument of writing and such person duly acknowledged the execution of the same.

IN TESTIMONY WHEREOF, I HAVE HEREUNTO SET MY HAND AND AFFIXED MY OFFICIAL SEAL THE DAY AND YEAR LAST ABOVE MENTIONED.



Notary Public

REC
COMP
NUM

EXHIBIT "A"

Lease Name: Simon
Lease Date: October 3, 1980
Lessor: R. P. Simon, Jr. et al
Lessee: Flowers Production Co., Inc.
Recorded: Misc. Book 355, Page 539
Legal Description: NW/4 Section 22, Township 26 South,
Range 7 East, Of the 6th P.M.,
Butler County, Kansas

Lease Name: Simon
Lease Date: October 3, 1980
Lessor: R. P. Simon, Jr., et al
Lessee: Flowers Production Co., Inc.
Recorded: Misc. Book 355, Page 537
Legal Description: NE/4 Section 22, Township 26 South,
Range 7 East, Of the 6th P.M.,
Butler County, Kansas

RTN: Sonoma Resources LLC
(6) P O Box 384
El Dorado, KS 67042

BUTLER COUNTY, KS
REGISTER OF DEEDS
Marcia McCoy

Book: 2019 Page: 10353

Receipt #: 141241
Pages Recorded: 2

Total Fees: \$38.00

Date Recorded: 12/11/2019 4:03:31 PM



ASSIGNMENT OF OIL AND GAS LEASE

KNOW ALL MEN BY THESE PRESENTS:

That the undersigned, Sonoma Resources LLC, hereinafter "Assignor", for and in consideration of ONE DOLLAR (\$1.00), the receipt of which is hereby acknowledged, does hereby sell, assign, transfer or set over unto C&G Drilling, Inc., 701 E. River St., Eureka, KS 67045. hereinafter "Assignee", All of its working interest in and to the following Oil and Gas Leases, located in Butler County, Kansas:

See Exhibit "A"

EFFECTIVE THE 1ST DAY OF AUGUST, 2019.

Together with the rights incident thereto and the personal property thereon, appurtenant thereto, or used or obtained in connection therewith.

EXECUTED THIS 1 DAY OF August, 2019.

Sonoma Resources LLC
Dan Flowers, President


STATE OF Kansas)

)

COUNTY OF Butler)

BE IT REMEMBERED, that on this 1st day of August, 2019 Before me the undersigned, a notary public in and for the County and State aforesaid came, Dan Flowers, President, Sonoma Resources LLC who is personally known to me to be the same person who executed the within instrument of writing and such person duly acknowledged the execution of the same.

IN TESTIMONY WHEREOF, I HAVE HEREUNTO SET MY HAND AND AFFIXED MY OFFICIAL SEAL THE DAY AND YEAR LAST ABOVE MENTIONED.



Diane M. Hosler
Notary Public

REC
COMP
NUM

EXHIBIT "A"

Lease Name: Simon
Lease Date: October 3, 1980
Lessor: R. P. Simon, Jr. et al
Lessee: Flowers Production Co., Inc.
Recorded: Misc. Book 355, Page 539
Legal Description: NW/4 Section 22, Township 26 South,
Range 7 East, Of the 6th P.M.,
Butler County, Kansas

Lease Name: Simon
Lease Date: October 3, 1980
Lessor: R. P. Simon, Jr., et al
Lessee: Flowers Production Co., Inc.
Recorded: Misc. Book 355, Page 537
Legal Description: NE/4 Section 22, Township 26 South,
Range 7 East, Of the 6th P.M.,
Butler County, Kansas

ASSIGNMENT OF OIL AND GAS LEASE

KNOW ALL MEN BY THESE PRESENTS:

That the undersigned, Nestor Weigand, hereinafter "Assignor", for and in consideration of ONE DOLLAR (\$1.00), the receipt of which is hereby acknowledged, does hereby sell, assign, transfer or set over unto C&G Drilling, Inc., 701 E. River St., Eureka, KS 67045. hereinafter "Assignee", All of their working interest in and to the following Oil and Gas Leases, located in Butler County, Kansas:

See Exhibit "A"

EFFECTIVE THE 1ST DAY OF AUGUST, 2019.

Together with the rights incident thereto and the personal property thereon, appurtenant thereto, or used or obtained in connection therewith.

EXECUTED THIS 11 DAY OF December, 2019.

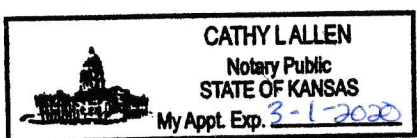
[Handwritten signature of Nestor Weigand]

Nestor Weigand

STATE OF Kansas)
)
COUNTY OF Sedgwick)

BE IT REMEMBERED, that on this 11 day of December, 2019 Before me the undersigned, a notary public in and for the County and State aforesaid came, Nestor R. Weigand, Jr. who is personally known to me to be the same person who executed the within instrument of writing and such person duly acknowledged the execution of the same.

IN TESTIMONY WHEREOF, I HAVE HEREUNTO SET MY HAND AND AFFIXED MY OFFICIAL SEAL THE DAY AND YEAR LAST ABOVE MENTIONED.



[Handwritten signature of Cathy L. Allen]

Notary Public

EXHIBIT "A"

Lease Name: Simon
Lease Date: October 3, 1980
Lessor: R. P. Simon, Jr. et al
Lessee: Flowers Production Co., Inc.
Recorded: Misc. Book 355, Page 539
Legal Description: NW/4 Section 22, Township 26 South,
Range 7 East, Of the 6th P.M.,
Butler County, Kansas

Lease Name: Simon
Lease Date: October 3, 1980
Lessor: R. P. Simon, Jr., et al
Lessee: Flowers Production Co., Inc.
Recorded: Misc. Book 355, Page 537
Legal Description: NE/4 Section 22, Township 26 South,
Range 7 East, Of the 6th P.M.,
Butler County, Kansas