

KANSAS CORPORATION COMMISSION
OIL & GAS CONSERVATION DIVISION

Form T-1
July 2014

Form must be Typed
Form must be Signed
All blanks must be Filled

**REQUEST FOR CHANGE OF OPERATOR
TRANSFER OF INJECTION OR SURFACE PIT PERMIT**

Form KSONA-1, Certification of Compliance with the Kansas Surface Owner Notification Act,
MUST be submitted with this form.

Check Applicable Boxes:

- Oil Lease: No. of Oil Wells _____ **
- Gas Lease: No. of Gas Wells _____ **
- Gas Gathering System: _____
- Saltwater Disposal Well - Permit No.: _____
Spot Location: _____ feet from N / S Line
_____ feet from E / W Line
- Enhanced Recovery Project Permit No.: _____
Entire Project: Yes No
Number of Injection Wells _____ **

Field Name: _____

**** Side Two Must Be Completed.**

Effective Date of Transfer: _____

KS Dept of Revenue Lease No.: _____

Lease Name: _____

_____ Sec. _____ Twp. _____ R. _____ E W

Legal Description of Lease:

County: _____

Production Zone(s): _____

Injection Zone(s): _____

Surface Pit Permit No.: _____
(API No. if Drill Pit, WO or Haul)

_____ feet from N / S Line of Section

_____ feet from E / W Line of Section

Type of Pit: Emergency Burn Settling Haul-Off Workover Drilling

Past Operator's License No. _____

Contact Person: _____

Past Operator's Name & Address: _____

Phone: _____

Title: _____

Signature: _____

New Operator's License No. _____

Contact Person: _____

New Operator's Name & Address: _____

Phone: _____

Oil / Gas Purchaser: _____

Date: _____

Title: _____

Signature: _____

Acknowledgment of Transfer: The above request for transfer of injection authorization, surface pit permit # _____ has been noted, approved and duly recorded in the records of the Kansas Corporation Commission. This acknowledgment of transfer pertains to Kansas Corporation Commission records only and does not convey any ownership interest in the above injection well(s) or pit permit.

_____ is acknowledged as
the new operator and may continue to inject fluids as authorized by
Permit No.: _____ . Recommended action: _____

Date: _____
Authorized Signature

_____ is acknowledged as
the new operator of the above named lease containing the surface pit
permitted by No.: _____ .

Date: _____
Authorized Signature

DISTRICT _____ EPR _____ PRODUCTION _____ UIC _____

KANSAS CORPORATION COMMISSION
OIL & GAS CONSERVATION DIVISION

Form KSONA-1

July 2014

Form Must Be Typed

Form must be Signed

All blanks must be Filled

**CERTIFICATION OF COMPLIANCE WITH THE
KANSAS SURFACE OWNER NOTIFICATION ACT**

This form must be submitted with all Forms C-1 (Notice of Intent to Drill); CB-1 (Cathodic Protection Borehole Intent); T-1 (Request for Change of Operator Transfer of Injection or Surface Pit Permit); and CP-1 (Well Plugging Application). Any such form submitted without an accompanying Form KSONA-1 will be returned.

Select the corresponding form being filed: C-1 (Intent) CB-1 (Cathodic Protection Borehole Intent) T-1 (Transfer) CP-1 (Plugging Application)

OPERATOR: License # _____

Name: _____

Address 1: _____

Address 2: _____

City: _____ State: _____ Zip: _____ + _____

Contact Person: _____

Phone: (_____) _____ Fax: (_____) _____

Email Address: _____

Well Location:

____ - ____ - ____ - ____ Sec. ____ Twp. ____ S. R. ____ East West

County: _____

Lease Name: _____ Well #: _____

If filing a Form T-1 for multiple wells on a lease, enter the legal description of the lease below:

Surface Owner Information:

Name: _____

Address 1: _____

Address 2: _____

City: _____ State: _____ Zip: _____ + _____

When filing a Form T-1 involving multiple surface owners, attach an additional sheet listing all of the information to the left for each surface owner. Surface owner information can be found in the records of the register of deeds for the county, and in the real estate property tax records of the county treasurer.

If this form is being submitted with a Form C-1 (Intent) or CB-1 (Cathodic Protection Borehole Intent), you must supply the surface owners and the KCC with a plat showing the predicted locations of lease roads, tank batteries, pipelines, and electrical lines. The locations shown on the plat are preliminary non-binding estimates. The locations may be entered on the Form C-1 plat, Form CB-1 plat, or a separate plat may be submitted.

Select one of the following:

- I certify that, pursuant to the Kansas Surface Owner Notice Act (House Bill 2032), I have provided the following to the surface owner(s) of the land upon which the subject well is or will be located: 1) a copy of the Form C-1, Form CB-1, Form T-1, or Form CP-1 that I am filing in connection with this form; 2) if the form being filed is a Form C-1 or Form CB-1, the plat(s) required by this form; and 3) my operator name, address, phone number, fax, and email address.
- I have not provided this information to the surface owner(s). I acknowledge that, because I have not provided this information, the KCC will be required to send this information to the surface owner(s). To mitigate the additional cost of the KCC performing this task, I acknowledge that I must provide the name and address of the surface owner by filling out the top section of this form and that I am being charged a \$30.00 handling fee, payable to the KCC, which is enclosed with this form.

If choosing the second option, submit payment of the \$30.00 handling fee with this form. If the fee is not received with this form, the KSONA-1 form and the associated Form C-1, Form CB-1, Form T-1, or Form CP-1 will be returned.

I hereby certify that the statements made herein are true and correct to the best of my knowledge and belief.

Date: _____ Signature of Operator or Agent: _____ Title: _____

ASSIGNMENT OF OIL AND GAS LEASE


That the Undersigned, MorMeg, LLC. hereinafter called Assignor, for in consideration of One Dollars (\$1.00) and other goods and valuable consideration, the receipt where of is hereby acknowledged, does hereby sell, assigns transfers and set over unto Jack W. Mc Fadden, P.O. Box 394, Iola, Kansas 66749 hereinafter called Assignee the working interest in the leases outlined in Exhibit A recorded in the Register of Deeds in Anderson County, Kansas

SEE EXHIBIT "A"

Together with the rights incident thereto and the personal property thereon, or used to obtained in connection therewith.

This assignment is made by the Assignor without covenants or warranty of title, either express or implied, but is made with full substitution and subrogation of Assignee in and to all covenants and warranties by others heretofore given or made in respect to the interest assigned hereunder.

Executed this September 1, 2019




MorMeg, LLC – Mark L. Haas, Managing Member

STATE OF Kansas COUNTY OF Johnson
SS _____

Before me, the undersigned, a Notary Public, within and for said County and State, on the 1st day of September 2019, personally appeared Mark L Haas, Managing member of MorMeg, LLC to me personally known to be the identical person who executed the foregoing instrument, and acknowledged to me that he executed the same as his free and voluntary act and deed for the uses and purposes therein set forth.

IN WITNESS WHEREOF, I have hereunto set my hand and affixed my official seal the day and hear last above written.



Notary Public

My appointment expires: 7/30/2023




EXHIBIT "A"

BAIN LEASE:

The East Half of the Southeast Quarter(E2 SE4) of Section 10, Township 23 S, Range 19 E, Anderson County, Kansas, containing 80 acres . Oil and gas lease recorded in Book 20, Page 36, Register of Deeds ,Anderson County, Kansas.

DUFFIELD LEASE:

The Southeast Quarter of the Southwest Quarter (SE4 SW4) of Section 10, Township 23 S, Range 19 E, Anderson County, Kansas, containing 40 acres. Oil and gas lease recorded in Book 20, Page 37, Register of Deeds, Anderson County, Kansas.

FOSTER LEASE:

The West Half of the Southwest Quarter (W2 SW4) of Section 11, Township 23 S, Range 19 E, Anderson County, Kansas, containing 80 acres. Oil and gas lease recorded in Book 20, Page 38, Register of Deeds, Anderson County, Kansas.

LORANCE LEASE:

The West Half of the Southwest Quarter (W2 SW4) of Section 10, Township 23 S, Range 19 E, Anderson County, Kansas, containing 80 acres. Oil and gas lease recorded in Book 20, Page 39, Register of Deeds, Anderson County, Kansas.

Mc GHEE LEASE(SHOWALTER):

The Northeast Quarter of the Southwest Quarter (NE4 SW4) and the West Half of the Southeast Quarter (W2 SE4) of Section 10, Township 23 S, Range 19 E, Anderson County, Kansas, containing 120 acres. Oil and gas lease recorded in Book 20, Page 40, Register of Deeds, Anderson County, Kansas.

MINCKLEY LEASE:

The West Half of the Northwest Quarter (W2 NW4) and the Southeast Quarter of the Northwest Quarter (SE4 NW4) of Section 10, Township 23 S, Range 19 E, and the South Half of the Northeast Quarter(S2 NE4) and the East Half of the Northeast Quarter of the Northeast Quarter (E2 NE4 NE4) of Section 9, Township 23 S, Range 19 E, Anderson County, Kansas, containing 180 acres. Oil and gas lease recorded in Book 20, Page 41, Register of Deeds, Anderson County, Kansas.

SCULLY ESTATE (SCULLY & WEST):

The Southeast Quarter (SE4) of Section 19 and the West Half of the Southwest Quarter (W2 SW4) of Section 20, all in Township 22 S, Range 19 E, Anderson County, Kansas. Oil and gas lease recorded in Book 20, Page 45, Register of Deeds Anderson County, Kansas.

SCULLY UNIT (SCULLY & WEST):

The Southeast Quarter of the Southwest Quarter (SE4 SW4) and 13 1/3 acres off the South side of the Northeast Quarter of the Southwest Quarter (NE4 SW4) and 53 1/3 acres in the North Half of the Southwest Quarter (N2 SW4), all in Section 29, Township 22 S, Range 19 E, Anderson County, Kansas. Oil and gas lease recorded in Book 20, Page 44 Register of Deeds, Anderson County, Kansas.

SPRAGUE LEASE:

Beginning at a point 40 rods west of the northeast corner of the Northeast Quarter (NE4) of Section 9, Township 23 S, Range 19 E, thence south 80 rods; thence west 71 rods and 3 feet; thence north 80 rods; thence east 71 rods and 3 feet to the place of beginning, Section 9, Township 23 S, Range 19 E, Anderson County, Kansas, containing 35 acres. Oil and gas lease recorded in Book 20, Page 42, Register of Deeds, Anderson County, Kansas.

SCULLY LEASE:

_____ Beginning at a point 53 1/2 rods south of the northwest corner of the Southwest Quarter (SW4) of Section 29, Township 22 S, Range 19 E, thence east 80 rods, thence south to the south line of said Quarter, thence west on said section line 80 rods, thence north on west line of said Quarter Section to the place of the beginning, Anderson County, Kansas. Oil and gas lease recorded in Book 20, Page 43, Register of Deeds, Anderson County, Kansas