

KANSAS CORPORATION COMMISSION  
OIL & GAS CONSERVATION DIVISION

Form T-1  
July 2014

Form must be Typed  
Form must be Signed  
All blanks must be Filled

**REQUEST FOR CHANGE OF OPERATOR  
TRANSFER OF INJECTION OR SURFACE PIT PERMIT**

Form KSONA-1, Certification of Compliance with the Kansas Surface Owner Notification Act,  
MUST be submitted with this form.

Check Applicable Boxes:

- Oil Lease: No. of Oil Wells \_\_\_\_\_ \*\*
- Gas Lease: No. of Gas Wells \_\_\_\_\_ \*\*
- Gas Gathering System: \_\_\_\_\_
- Saltwater Disposal Well - Permit No.: \_\_\_\_\_  
Spot Location: \_\_\_\_\_ feet from  N /  S Line  
\_\_\_\_\_ feet from  E /  W Line
- Enhanced Recovery Project Permit No.: \_\_\_\_\_  
Entire Project:  Yes  No  
Number of Injection Wells \_\_\_\_\_ \*\*

Field Name: \_\_\_\_\_

**\*\* Side Two Must Be Completed.**

Effective Date of Transfer: \_\_\_\_\_

KS Dept of Revenue Lease No.: \_\_\_\_\_

Lease Name: \_\_\_\_\_

\_\_\_\_\_ Sec. \_\_\_\_\_ Twp. \_\_\_\_\_ R.  E  W

Legal Description of Lease: \_\_\_\_\_

County: \_\_\_\_\_

Production Zone(s): \_\_\_\_\_

Injection Zone(s): \_\_\_\_\_

Surface Pit Permit No.: \_\_\_\_\_  
(API No. if Drill Pit, WO or Haul)

\_\_\_\_\_ feet from  N /  S Line of Section

\_\_\_\_\_ feet from  E /  W Line of Section

Type of Pit:  Emergency  Burn  Settling  Haul-Off  Workover  Drilling

Past Operator's License No. \_\_\_\_\_

Contact Person: \_\_\_\_\_

Past Operator's Name & Address: \_\_\_\_\_

Phone: \_\_\_\_\_

Title: \_\_\_\_\_

Signature: \_\_\_\_\_

New Operator's License No. \_\_\_\_\_

Contact Person: \_\_\_\_\_

New Operator's Name & Address: \_\_\_\_\_

Phone: \_\_\_\_\_

Title: \_\_\_\_\_

Signature: \_\_\_\_\_

\_\_\_\_\_

Oil / Gas Purchaser: \_\_\_\_\_

Date: \_\_\_\_\_

**Acknowledgment of Transfer:** The above request for transfer of injection authorization, surface pit permit # \_\_\_\_\_ has been noted, approved and duly recorded in the records of the Kansas Corporation Commission. This acknowledgment of transfer pertains to Kansas Corporation Commission records only and does not convey any ownership interest in the above injection well(s) or pit permit.

\_\_\_\_\_ is acknowledged as  
the new operator and may continue to inject fluids as authorized by  
Permit No.: \_\_\_\_\_ . Recommended action: \_\_\_\_\_

Date: \_\_\_\_\_  
Authorized Signature

\_\_\_\_\_ is acknowledged as  
the new operator of the above named lease containing the surface pit  
permitted by No.: \_\_\_\_\_ .

Date: \_\_\_\_\_  
Authorized Signature

DISTRICT \_\_\_\_\_ EPR \_\_\_\_\_ PRODUCTION \_\_\_\_\_ UIC \_\_\_\_\_

Side Two

**Must Be Filed For All Wells**

KDOR Lease No.: \_\_\_\_\_

\* Lease Name: \_\_\_\_\_ \* Location: \_\_\_\_\_

Well No.	API No. (YR DRLD/PRE '67)	Footage from Section Line (i.e. FSL = Feet from South Line)		Type of Well (Oil/Gas/INJ/WSW)	Well Status (PROD/TA'D/Abandoned)
		<i>Circle</i> FSL/FNL	<i>Circle</i> FEL/FWL		
_____	_____	_____ FSL/FNL	_____ FEL/FWL	_____	_____
_____	_____	_____ FSL/FNL	_____ FEL/FWL	_____	_____
_____	_____	_____ FSL/FNL	_____ FEL/FWL	_____	_____
_____	_____	_____ FSL/FNL	_____ FEL/FWL	_____	_____
_____	_____	_____ FSL/FNL	_____ FEL/FWL	_____	_____
_____	_____	_____ FSL/FNL	_____ FEL/FWL	_____	_____
_____	_____	_____ FSL/FNL	_____ FEL/FWL	_____	_____
_____	_____	_____ FSL/FNL	_____ FEL/FWL	_____	_____
_____	_____	_____ FSL/FNL	_____ FEL/FWL	_____	_____
_____	_____	_____ FSL/FNL	_____ FEL/FWL	_____	_____
_____	_____	_____ FSL/FNL	_____ FEL/FWL	_____	_____
_____	_____	_____ FSL/FNL	_____ FEL/FWL	_____	_____
_____	_____	_____ FSL/FNL	_____ FEL/FWL	_____	_____
_____	_____	_____ FSL/FNL	_____ FEL/FWL	_____	_____
_____	_____	_____ FSL/FNL	_____ FEL/FWL	_____	_____
_____	_____	_____ FSL/FNL	_____ FEL/FWL	_____	_____
_____	_____	_____ FSL/FNL	_____ FEL/FWL	_____	_____
_____	_____	_____ FSL/FNL	_____ FEL/FWL	_____	_____
_____	_____	_____ FSL/FNL	_____ FEL/FWL	_____	_____
_____	_____	_____ FSL/FNL	_____ FEL/FWL	_____	_____
_____	_____	_____ FSL/FNL	_____ FEL/FWL	_____	_____
_____	_____	_____ FSL/FNL	_____ FEL/FWL	_____	_____

A separate sheet may be attached if necessary

\* When transferring a unit which consists of more than one lease please file a separate side two for each lease. If a lease covers more than one section please indicate which section each well is located.

KANSAS CORPORATION COMMISSION  
OIL & GAS CONSERVATION DIVISION

Form KSONA-1

July 2014

Form Must Be Typed

Form must be Signed

All blanks must be Filled

## CERTIFICATION OF COMPLIANCE WITH THE KANSAS SURFACE OWNER NOTIFICATION ACT

*This form must be submitted with all Forms C-1 (Notice of Intent to Drill); CB-1 (Cathodic Protection Borehole Intent); T-1 (Request for Change of Operator Transfer of Injection or Surface Pit Permit); and CP-1 (Well Plugging Application). Any such form submitted without an accompanying Form KSONA-1 will be returned.*

Select the corresponding form being filed:  C-1 (Intent)  CB-1 (Cathodic Protection Borehole Intent)  T-1 (Transfer)  CP-1 (Plugging Application)

OPERATOR: License # \_\_\_\_\_

Name: \_\_\_\_\_

Address 1: \_\_\_\_\_

Address 2: \_\_\_\_\_

City: \_\_\_\_\_ State: \_\_\_\_\_ Zip: \_\_\_\_\_ + \_\_\_\_\_

Contact Person: \_\_\_\_\_

Phone: ( \_\_\_\_\_ ) \_\_\_\_\_ Fax: ( \_\_\_\_\_ ) \_\_\_\_\_

Email Address: \_\_\_\_\_

Well Location:

\_\_\_\_ - \_\_\_\_ - \_\_\_\_ - \_\_\_\_ Sec. \_\_\_\_ Twp. \_\_\_\_ S. R. \_\_\_\_  East  West

County: \_\_\_\_\_

Lease Name: \_\_\_\_\_ Well #: \_\_\_\_\_

*If filing a Form T-1 for multiple wells on a lease, enter the legal description of the lease below:*

**Surface Owner Information:**

Name: \_\_\_\_\_

Address 1: \_\_\_\_\_

Address 2: \_\_\_\_\_

City: \_\_\_\_\_ State: \_\_\_\_\_ Zip: \_\_\_\_\_ + \_\_\_\_\_

*When filing a Form T-1 involving multiple surface owners, attach an additional sheet listing all of the information to the left for each surface owner. Surface owner information can be found in the records of the register of deeds for the county, and in the real estate property tax records of the county treasurer.*

*If this form is being submitted with a Form C-1 (Intent) or CB-1 (Cathodic Protection Borehole Intent), you must supply the surface owners and the KCC with a plat showing the predicted locations of lease roads, tank batteries, pipelines, and electrical lines. The locations shown on the plat are preliminary non-binding estimates. The locations may be entered on the Form C-1 plat, Form CB-1 plat, or a separate plat may be submitted.*

**Select one of the following:**

- I certify that, pursuant to the Kansas Surface Owner Notice Act (House Bill 2032), I have provided the following to the surface owner(s) of the land upon which the subject well is or will be located: 1) a copy of the Form C-1, Form CB-1, Form T-1, or Form CP-1 that I am filing in connection with this form; 2) if the form being filed is a Form C-1 or Form CB-1, the plat(s) required by this form; and 3) my operator name, address, phone number, fax, and email address.
- I have not provided this information to the surface owner(s). I acknowledge that, because I have not provided this information, the KCC will be required to send this information to the surface owner(s). To mitigate the additional cost of the KCC performing this task, I acknowledge that I must provide the name and address of the surface owner by filling out the top section of this form and that I am being charged a \$30.00 handling fee, payable to the KCC, which is enclosed with this form.

*If choosing the second option, submit payment of the \$30.00 handling fee with this form. If the fee is not received with this form, the KSONA-1 form and the associated Form C-1, Form CB-1, Form T-1, or Form CP-1 will be returned.*

I hereby certify that the statements made herein are true and correct to the best of my knowledge and belief.

Date: \_\_\_\_\_ Signature of Operator or Agent: \_\_\_\_\_ Title: \_\_\_\_\_

CONTRACT FOR SALE OF  
OIL AND GAS LEASES

This agreement made and entered into this 11 day of August 2009, by and between Loren I. Steinforth and Jerry Steinforth, hereinafter referred to as Sellers, and Micro-Lite, L.L.C., hereinafter referred to as Purchasers.

Witnesseth the parties mutually agree as follows:

1. Sellers agree to sell and Purchasers agree to purchase all of Sellers' right title and interest in the following oil and gas leases situate in Woodson County, Kansas, to wit:

#1  
Oil and gas lease dated January 25, 1955, from George Hill, Jr., et al, lessor, to F. Merton Jeanes, lessee, recorded in Book 28, page 339 of Register of Deeds of Woodson County, Kansas, covering the

North Half of the Northwest Quarter  
(N1/2NW1/4) of Section 29, Township  
26 South, Range 15 East, Woodson  
County, Kansas, and

#2  
Oil and gas lease dated November 12, 1954, from Orville V. Adams, lessor, to Cecil Jones, lessee, recorded in Book 21, page 539 of the \*

records in the office of the Register of Deeds of Woodson County, Kansas, covering the Southwest Quarter (SW1/4) of Section 20, Township 26 South, Range 15 East, Woodson County, Kansas.

Together with all personal property, equipment used in connection therewith.

2. Sellers state and represent that said oil and gas leases are not subject to any liens or encumbrances as of the date of executing this contract.

3. Sellers state that there is no pending litigation or threats of litigation nor has Sellers taken any actions or contracted for any services that might create a lien or encumbrance.

4. The purchase price of said leases to which both parties mutually agree is Seven Thousand Five Hundred Dollars (\$7,500.00) which shall be paid in full on closing.

4. All taxes due and owing shall be prorated to August 1, 2009.

This contract shall extend to and be binding upon the parties hereto, their heirs, executors, administrators, legatees, devisees, trustees, successors and assigns.

IN WITNESS WHEREOF, the parties have set their hands the date and year first above written.

Loren I. Steinforth  
Loren I. Steinforth, Seller

Derry Steinforth  
Derry Steinforth, Seller

Billy J. Beck  
Billy J. Beck, General Manager  
Purchaser

#1

(This Space Reserved for Filing Stamp)

# ASSIGNMENT OF OIL AND GAS LEASE

KNOW ALL MEN BY THESE PRESENTS:  
That the undersigned,


WOODSON COUNTY REGISTER OF DEEDS  
Book: S90 Page: 655  
Pages Recorded: 1 Recording Fee: \$8.00  
Date Recorded: 8/24/2009 11:00:01 AM

Loren I. Steinforth and Jerry Steinforth,  
hereinafter called Assignor (whether one or more), for and in consideration of One  
Dollar (\$1.00) the receipt whereof is hereby acknowledged, does hereby sell, assign,  
transfer and set over unto Micro-Lite, L.L.C.

(hereinafter called Assignee), all of their working interest in and to the oil and gas lease  
dated January 25, 1955, from George Hill, Jr., et al,

to F. Merton Jeanes, lessor  
recorded in book 28, page 339, insofar as said lease covers the following described land in  
Woodson County, State of Kansas

North Half of the Northwest Quarter (N1/2NW1/4)



of Section 29 Township 26 South Range 15 East and containing \_\_\_\_\_ acres, more or less  
together with the rights incident thereto and the personal property thereon, appurtenant thereto, or used or obtained in connection  
therewith. Together with all personal property and equipment located on said lease.


And for the same consideration the Assignor covenants with the Assignee, its or his heirs, successors or assigns: That  
the Assignor is the lawful owner of and has good title to the interest above assigned in and to said lease, estate, rights and  
property, free and clear from all liens, encumbrances or adverse claims; That said lease is a valid and subsisting lease on the  
land above described, and all rentals and royalties due thereunder have been paid and all conditions necessary to keep the same  
in full force have been duly performed, and that the Assignor will warrant and forever defend the same against all persons  
whomsoever, lawfully claiming or to claim the same.

EXECUTED, This 12th day of August, 2009

Loren I. Steinforth  
Jerry Steinforth

STATE OF KANSAS } ss. ACKNOWLEDGMENT FOR INDIVIDUAL (Kans. Okla. and Colo.)  
COUNTY OF WOODSON }  
Before me, the undersigned, a Notary Public, within and for said County and State, on this 12th  
day of August, 2009, personally appeared Loren I. Steinforth  
and Jerry Steinforth

to me personally known to be the identical person\_s who executed the within and foregoing instrument and acknowledged to me  
that they executed the same as their free and voluntary act and deed for the uses and purposes therein set forth.  
IN WITNESS WHEREOF, I have hereunto set my hand and official seal the day and year last above written.



Vickie German  
Notary Public

STATE OF \_\_\_\_\_ } ss. ACKNOWLEDGMENT FOR INDIVIDUAL (Kans. Okla. and Colo.)  
COUNTY OF \_\_\_\_\_ }  
Before me, the undersigned, a Notary Public, within and for said County and State, on this \_\_\_\_\_  
day of \_\_\_\_\_, \_\_\_\_\_, personally appeared \_\_\_\_\_  
and \_\_\_\_\_

to me personally known to be the identical person who executed the within and foregoing instrument and acknowledged to me  
that \_\_\_\_\_ executed the same as \_\_\_\_\_ free and voluntary act and deed for the uses and purposes therein set forth.  
IN WITNESS WHEREOF, I have hereunto set my hand and official seal the day and year last above written.  
My commission expires \_\_\_\_\_  
Notary Public

#2

(This Space Reserved for Filing Stamp)

# ASSIGNMENT OF OIL AND GAS LEASE

KNOW ALL MEN BY THESE PRESENTS:

That the undersigned,


Loren I. Steinforth and Jerry Steinforth,

hereinafter called Assignor (whether one or more), for and in consideration of One Dollar (\$1.00) the receipt whereof is hereby acknowledged, does hereby sell, assign, transfer and set over unto Micro-Lite, L.L.C.

(hereinafter called Assignee), all of their working interest in and to the oil and gas lease dated November 12 1954, from Orville V. Adams

to Cecil Jones, lessor  
recorded in book 21, page 539, insofar as said lease covers the following described land in Woodson County, State of Kansas

Southwest Quarter (SW1/4)



of Section 20 Township 26 South Range 15 East and containing \_\_\_\_\_ acres, more or less together with the rights incident thereto and the personal property thereon, appurtenant thereto, or used or obtained in connection therewith. Together with all personal property and equipment located on said lease.

And for the same consideration the Assignor covenants with the Assignee, its or his heirs, successors or assigns: That the Assignor is the lawful owner of and has good title to the interest above assigned in and to said lease, estate, rights and property, free and clear from all liens, encumbrances or adverse claims; That said lease is a valid and subsisting lease on the land above described, and all rentals and royalties due thereunder have been paid and all conditions necessary to keep the same in full force have been duly performed, and that the Assignor will warrant and forever defend the same against all persons whomsoever, lawfully claiming or to claim the same.

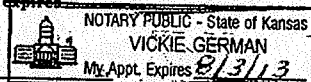
EXECUTED, This 12th day of August 2009

Loren I. Steinforth  
Jerry Steinforth

STATE OF KANSAS  
COUNTY OF WOODSON } ss. ACKNOWLEDGMENT FOR INDIVIDUAL (Kans. Okla. and Colo.)  
Before me, the undersigned, a Notary Public, within and for said County and State, on this 12th day of August 2009, personally appeared Loren I. Steinforth and Jerry Steinforth

to me personally known to be the identical person s who executed the within and foregoing instrument and acknowledged to me that they executed the same as their free and voluntary act and deed for the uses and purposes therein set forth. IN WITNESS WHEREOF, I have hereunto set my hand and official seal the day and year last above written.

My commission expires \_\_\_\_\_  
Vickie German  
Notary Public



STATE OF \_\_\_\_\_  
COUNTY OF \_\_\_\_\_ } ss. ACKNOWLEDGMENT FOR INDIVIDUAL (Kans. Okla. and Colo.)  
Before me, the undersigned, a Notary Public, within and for said County and State, on this \_\_\_\_\_ day of \_\_\_\_\_, personally appeared \_\_\_\_\_ and \_\_\_\_\_

to me personally known to be the identical person \_\_\_\_\_ who executed the within and foregoing instrument and acknowledged to me that \_\_\_\_\_ executed the same as \_\_\_\_\_ free and voluntary act and deed for the uses and purposes therein set forth. IN WITNESS WHEREOF, I have hereunto set my hand and official seal the day and year last above written.

My commission expires \_\_\_\_\_  
Notary Public