

KANSAS CORPORATION COMMISSION  
OIL & GAS CONSERVATION DIVISION

Form T-1  
July 2014

Form must be Typed  
Form must be Signed  
All blanks must be Filled

**REQUEST FOR CHANGE OF OPERATOR  
TRANSFER OF INJECTION OR SURFACE PIT PERMIT**

Form KSONA-1, Certification of Compliance with the Kansas Surface Owner Notification Act,  
MUST be submitted with this form.

Check Applicable Boxes:

- Oil Lease: No. of Oil Wells \_\_\_\_\_ \*\*
- Gas Lease: No. of Gas Wells \_\_\_\_\_ \*\*
- Gas Gathering System: \_\_\_\_\_
- Saltwater Disposal Well - Permit No.: \_\_\_\_\_  
Spot Location: \_\_\_\_\_ feet from  N /  S Line  
\_\_\_\_\_ feet from  E /  W Line
- Enhanced Recovery Project Permit No.: \_\_\_\_\_  
Entire Project:  Yes  No  
Number of Injection Wells \_\_\_\_\_ \*\*

Field Name: \_\_\_\_\_

**\*\* Side Two Must Be Completed.**

Effective Date of Transfer: \_\_\_\_\_

KS Dept of Revenue Lease No.: \_\_\_\_\_

Lease Name: \_\_\_\_\_

\_\_\_\_\_ Sec. \_\_\_\_\_ Twp. \_\_\_\_\_ R.  E  W

Legal Description of Lease: \_\_\_\_\_

County: \_\_\_\_\_

Production Zone(s): \_\_\_\_\_

Injection Zone(s): \_\_\_\_\_

Surface Pit Permit No.: \_\_\_\_\_  
(API No. if Drill Pit, WO or Haul)

\_\_\_\_\_ feet from  N /  S Line of Section

\_\_\_\_\_ feet from  E /  W Line of Section

Type of Pit:  Emergency  Burn  Settling  Haul-Off  Workover  Drilling

Past Operator's License No. \_\_\_\_\_

Contact Person: \_\_\_\_\_

Past Operator's Name & Address: \_\_\_\_\_

Phone: \_\_\_\_\_

Title: \_\_\_\_\_

Signature: \_\_\_\_\_

New Operator's License No. \_\_\_\_\_

Contact Person: \_\_\_\_\_

New Operator's Name & Address: \_\_\_\_\_

Phone: \_\_\_\_\_

Title: \_\_\_\_\_

Signature: \_\_\_\_\_

\_\_\_\_\_

Oil / Gas Purchaser: \_\_\_\_\_

Date: \_\_\_\_\_

**Acknowledgment of Transfer:** The above request for transfer of injection authorization, surface pit permit # \_\_\_\_\_ has been noted, approved and duly recorded in the records of the Kansas Corporation Commission. This acknowledgment of transfer pertains to Kansas Corporation Commission records only and does not convey any ownership interest in the above injection well(s) or pit permit.

\_\_\_\_\_ is acknowledged as  
the new operator and may continue to inject fluids as authorized by  
Permit No.: \_\_\_\_\_ . Recommended action: \_\_\_\_\_

Date: \_\_\_\_\_  
Authorized Signature

\_\_\_\_\_ is acknowledged as  
the new operator of the above named lease containing the surface pit  
permitted by No.: \_\_\_\_\_ .

Date: \_\_\_\_\_  
Authorized Signature

DISTRICT \_\_\_\_\_ EPR \_\_\_\_\_ PRODUCTION \_\_\_\_\_ UIC \_\_\_\_\_



KANSAS CORPORATION COMMISSION  
OIL & GAS CONSERVATION DIVISION

Form KSONA-1

July 2014

Form Must Be Typed

Form must be Signed

All blanks must be Filled

**CERTIFICATION OF COMPLIANCE WITH THE  
KANSAS SURFACE OWNER NOTIFICATION ACT**

*This form must be submitted with all Forms C-1 (Notice of Intent to Drill); CB-1 (Cathodic Protection Borehole Intent); T-1 (Request for Change of Operator Transfer of Injection or Surface Pit Permit); and CP-1 (Well Plugging Application). Any such form submitted without an accompanying Form KSONA-1 will be returned.*

Select the corresponding form being filed:  C-1 (Intent)  CB-1 (Cathodic Protection Borehole Intent)  T-1 (Transfer)  CP-1 (Plugging Application)

OPERATOR: License # \_\_\_\_\_

Name: \_\_\_\_\_

Address 1: \_\_\_\_\_

Address 2: \_\_\_\_\_

City: \_\_\_\_\_ State: \_\_\_\_\_ Zip: \_\_\_\_\_ + \_\_\_\_\_

Contact Person: \_\_\_\_\_

Phone: ( \_\_\_\_\_ ) \_\_\_\_\_ Fax: ( \_\_\_\_\_ ) \_\_\_\_\_

Email Address: \_\_\_\_\_

Well Location:

\_\_\_\_ - \_\_\_\_ - \_\_\_\_ - \_\_\_\_ Sec. \_\_\_\_ Twp. \_\_\_\_ S. R. \_\_\_\_  East  West

County: \_\_\_\_\_

Lease Name: \_\_\_\_\_ Well #: \_\_\_\_\_

*If filing a Form T-1 for multiple wells on a lease, enter the legal description of the lease below:*

**Surface Owner Information:**

Name: \_\_\_\_\_

Address 1: \_\_\_\_\_

Address 2: \_\_\_\_\_

City: \_\_\_\_\_ State: \_\_\_\_\_ Zip: \_\_\_\_\_ + \_\_\_\_\_

*When filing a Form T-1 involving multiple surface owners, attach an additional sheet listing all of the information to the left for each surface owner. Surface owner information can be found in the records of the register of deeds for the county, and in the real estate property tax records of the county treasurer.*

*If this form is being submitted with a Form C-1 (Intent) or CB-1 (Cathodic Protection Borehole Intent), you must supply the surface owners and the KCC with a plat showing the predicted locations of lease roads, tank batteries, pipelines, and electrical lines. The locations shown on the plat are preliminary non-binding estimates. The locations may be entered on the Form C-1 plat, Form CB-1 plat, or a separate plat may be submitted.*

**Select one of the following:**

- I certify that, pursuant to the Kansas Surface Owner Notice Act (House Bill 2032), I have provided the following to the surface owner(s) of the land upon which the subject well is or will be located: 1) a copy of the Form C-1, Form CB-1, Form T-1, or Form CP-1 that I am filing in connection with this form; 2) if the form being filed is a Form C-1 or Form CB-1, the plat(s) required by this form; and 3) my operator name, address, phone number, fax, and email address.
- I have not provided this information to the surface owner(s). I acknowledge that, because I have not provided this information, the KCC will be required to send this information to the surface owner(s). To mitigate the additional cost of the KCC performing this task, I acknowledge that I must provide the name and address of the surface owner by filling out the top section of this form and that I am being charged a \$30.00 handling fee, payable to the KCC, which is enclosed with this form.


*If choosing the second option, submit payment of the \$30.00 handling fee with this form. If the fee is not received with this form, the KSONA-1 form and the associated Form C-1, Form CB-1, Form T-1, or Form CP-1 will be returned.*

I hereby certify that the statements made herein are true and correct to the best of my knowledge and belief.

Date: \_\_\_\_\_ Signature of Operator or Agent: \_\_\_\_\_ Title: \_\_\_\_\_

STATE OF KANSAS }  
Chautauqua County } ss \$55.00

This instrument was filed for  
record this 7 day of Nov.,  
2019 at 9:15 o'clock AM and  
duly recorded in book 185  
of records on page 323

  
REGISTER OF DEEDS

## ASSIGNMENT OF OIL & GAS LEASE

COMES NOW, **S M Oil & Gas, Inc.**, hereafter ASSIGNOR, and in consideration of One Dollar (\$1.00) and other valuable consideration, the receipt of which is hereby acknowledged, does hereby sell, assign, transfer and convey unto **Kansas Energy Company, L.C.**, a Kansas limited liability company, P. O. Box 68, Sedan, KS 67361, all its right, title and interest in and to the following oil and gas lease:

### Hardy Lease aka New Hardy Lease

Lessor: Jones & Buck Development, a partnership  
Lessee: Jones & Buck Development, a partnership  
Date: March 26, 2008  
Recorded: Book 140 of Records at Page 516  
Legal Description: E/2 SW/4 of Section 5, Township 34 South, Range 12 East, Chautauqua County, Kansas

Lessor: Ray R. Hardy and Golda G. Hardy  
Lessee:  
Date: November 7, 1978  
Recorded: Book 43 of Leases at Page 492  
Legal Description: E/2 SW/4 of Section 5, Township 34 South, Range 12 East, Chautauqua County, Kansas

### Capps Lease

Lessor: W. N. Capps, et al.  
Lessee: Clyde Denman and A. R. Bell  
Date: October 13, 1949  
Recorded: Book 13 of Leases at Page 242  
Legal Description: W/2 SW/4 of Section 5, Township 34 South, Range 12 East, Chautauqua County, Kansas

## Walters Lease

Lessor: Alice M. Walters  
Lessee: Dale L. Fadely  
Date: April 2, 1984  
Recorded: Book 57 of Leases at Page 454  
Legal Description: That part of the S/2 SE/4 of Section 10 and N/2 NE/4 of Section 15, lying S and E of the Public Road, and the SE/4 NE/4 and NE/4 SE/4 of said Section 15, all in Township 34 South, Range 11 East, Chautauqua County, Kansas  
EXCEPT a tract of land commencing 30 feet W of the NE corner of the S/2 SE/4 of said Section 10, thence S 474 feet, thence W 390 feet to the County Road, thence in a NE-ly direction along the County Road to the point of beginning, all subject to rights of way and easements of record  
AND EXCEPT a tract of land commencing at a point in the center of Public Road 229 a distance of 76 rods W and 386 feet N of the SE corner of Section 10, thence NE-ly along the center of said Public Road 500 feet, thence SE-ly 435.6 feet, thence SW-ly 500 feet, thence NW-ly 435.6 feet to the point of beginning, containing 5 acres in rectangular form,  
AND EXCEPT approximately 26 acres deeded in different tracts to White, Stephenson, Smith, McNee, Consolidated, Yates, Halderman, and Kincaid (Whitworth Property) (subject to the reservation of a well bore known as Well #3 located 1,320 feet from the North line and 768 feet from the East line in a spot located 108 feet West of the E/2 NE/4)


Including all ASSIGNOR'S oil field equipment, pipes, supplies and personal property located thereon, appurtenant thereto or obtained in connection therewith.





STATE OF KANSAS }  
Chautauqua County } ss \$55.00

This instrument was filed for  
record this 7 day of Nov.  
2019 at 9:20 o'clock AM and  
duly recorded in book 185  
of records on page 321

  
REGISTER OF DEEDS

## ASSIGNMENT OF OIL & GAS LEASE

COMES NOW, **Atlantis Oil & Gas, LLC**, hereafter ASSIGNOR, and in consideration of One Dollar (\$1.00) and other valuable consideration, the receipt of which is hereby acknowledged, does hereby sell, assign, transfer and convey unto **Kansas Energy Company, L.C.**, a Kansas limited liability company, P. O. Box 68, Sedan, KS 67361, all its right, title and interest in and to the following oil and gas lease:

### Hardy Lease aka New Hardy Lease

Lessor: Jones & Buck Development, a partnership  
Lessee: Jones & Buck Development, a partnership  
Date: March 26, 2008  
Recorded: Book 140 of Records at Page 516  
Legal Description: E/2 SW/4 of Section 5, Township 34 South, Range 12  
East, Chautauqua County, Kansas

Lessor: Ray R. Hardy and Golda G. Hardy  
Lessee:  
Date: November 7, 1978  
Recorded: Book 43 of Leases at Page 492  
Legal Description: E/2 SW/4 of Section 5, Township 34 South, Range 12  
East, Chautauqua County, Kansas

### Capps Lease

Lessor: W. N. Capps, et al.  
Lessee: Clyde Denman and A. R. Bell  
Date: October 13, 1949  
Recorded: Book 13 of Leases at Page 242

Legal Description: W/2 SW/4 of Section 5, Township 34 South, Range 12 East, Chautauqua County, Kansas

**Walters Lease**

Lessor: Alice M. Walters  
Lessee: Dale L. Fadely  
Date: April 2, 1984  
Recorded: Book 57 of Leases at Page 454  
Legal Description: That part of the S/2 SE/4 of Section 10 and N/2 NE/4 of Section 15, lying S and E of the Public Road, and the SE/4 NE/4 and NE/4 SE/4 of said Section 15, all in Township 34 South, Range 11 East, Chautauqua County, Kansas  
EXCEPT a tract of land commencing 30 feet W of the NE corner of the S/2 SE/4 of said Section 10, thence S 474 feet, thence W 390 feet to the County Road, thence in a NE-ly direction along the County Road to the point of beginning, all subject to rights of way and easements of record  
AND EXCEPT a tract of land commencing at a point in the center of Public Road 229 a distance of 76 rods W and 386 feet N of the SE corner of Section 10, thence NE-ly along the center of said Public Road 500 feet, thence SE-ly 435.6 feet, thence SW-ly 500 feet, thence NW-ly 435.6 feet to the point of beginning, containing 5 acres in rectangular form,  
AND EXCEPT approximately 26 acres deeded in different tracts to White, Stephenson, Smith, McNee, Consolidated, Yates, Halderman, and Kincaid (Whitworth Property) (subject to the reservation of a well bore known as Well #3 located 1,320 feet from the North line and 768 feet from the East line in a spot located 108 feet West of the E/2 NE/4)


Including all ASSIGNOR'S oil field equipment, pipes, supplies and personal property located thereon, appurtenant thereto or obtained in connection therewith.





STATE OF KANSAS }  
Chautauqua County } ss \$38.00

This instrument was filed for  
record this 7 day of Nov.,  
2019 at 9:10 o'clock AM and  
duly recorded in book 185  
of records on page 321

  
REGISTER OF DEEDS

## QUITCLAIM ASSIGNMENT OF OIL & GAS LEASE

COMES NOW, **Lamamco Drilling Company**, hereafter ASSIGNOR, and in consideration of One Dollar (\$1.00) and other valuable consideration, the receipt of which is hereby acknowledged, does hereby sell, assign, transfer and convey unto **Kansas Energy Company, L.C.**, a Kansas limited liability company, P. O. Box 68, Sedan, KS 67361, all its right, title and interest in and to the following oil and gas lease:

### Hardy Lease aka New Hardy Lease

Lessor: Jones & Buck Development, a partnership  
Lessee: Jones & Buck Development, a partnership  
Date: March 26, 2008  
Recorded: Book 140 of Records at Page 516  
Legal Description: E/2 SW/4 of Section 5, Township 34 South, Range 12  
East, Chautauqua County, Kansas

Lessor: Ray R. Hardy and Golda G. Hardy  
Lessee:  
Date: November 7, 1978  
Recorded: Book 43 of Leases at Page 492  
Legal Description: E/2 SW/4 of Section 5, Township 34 South, Range 12  
East, Chautauqua County, Kansas

Including all ASSIGNOR'S oil field equipment, pipes, supplies and personal property located thereon, appurtenant thereto or obtained in connection therewith.

