

KANSAS CORPORATION COMMISSION
OIL & GAS CONSERVATION DIVISION

Form T-1
July 2014

Form must be Typed
Form must be Signed
All blanks must be Filled

**REQUEST FOR CHANGE OF OPERATOR
TRANSFER OF INJECTION OR SURFACE PIT PERMIT**

Form KSONA-1, Certification of Compliance with the Kansas Surface Owner Notification Act,
MUST be submitted with this form.

Check Applicable Boxes:

- Oil Lease: No. of Oil Wells _____ **
- Gas Lease: No. of Gas Wells _____ **
- Gas Gathering System: _____
- Saltwater Disposal Well - Permit No.: _____
Spot Location: _____ feet from N / S Line
_____ feet from E / W Line
- Enhanced Recovery Project Permit No.: _____
Entire Project: Yes No
Number of Injection Wells _____ **

Field Name: _____

**** Side Two Must Be Completed.**

Effective Date of Transfer: _____

KS Dept of Revenue Lease No.: _____

Lease Name: _____

_____ Sec. _____ Twp. _____ R. E W

Legal Description of Lease: _____

County: _____

Production Zone(s): _____

Injection Zone(s): _____

Surface Pit Permit No.: _____
(API No. if Drill Pit, WO or Haul)

_____ feet from N / S Line of Section

_____ feet from E / W Line of Section

Type of Pit: Emergency Burn Settling Haul-Off Workover Drilling

Past Operator's License No. _____

Contact Person: _____

Past Operator's Name & Address: _____

Phone: _____

Title: _____

Signature: _____

New Operator's License No. _____

Contact Person: _____

New Operator's Name & Address: _____

Phone: _____

Oil / Gas Purchaser: _____

Date: _____

Title: _____

Signature: _____

Acknowledgment of Transfer: The above request for transfer of injection authorization, surface pit permit # _____ has been noted, approved and duly recorded in the records of the Kansas Corporation Commission. This acknowledgment of transfer pertains to Kansas Corporation Commission records only and does not convey any ownership interest in the above injection well(s) or pit permit.

_____ is acknowledged as
the new operator and may continue to inject fluids as authorized by
Permit No.: _____ . Recommended action: _____

Date: _____
Authorized Signature

_____ is acknowledged as
the new operator of the above named lease containing the surface pit
permitted by No.: _____ .

Date: _____
Authorized Signature

DISTRICT _____ EPR _____ PRODUCTION _____ UIC _____

KANSAS CORPORATION COMMISSION
OIL & GAS CONSERVATION DIVISION

Form KSONA-1

July 2014

Form Must Be Typed**Form must be Signed****All blanks must be Filled**

CERTIFICATION OF COMPLIANCE WITH THE KANSAS SURFACE OWNER NOTIFICATION ACT

This form must be submitted with all Forms C-1 (Notice of Intent to Drill); CB-1 (Cathodic Protection Borehole Intent); T-1 (Request for Change of Operator Transfer of Injection or Surface Pit Permit); and CP-1 (Well Plugging Application). Any such form submitted without an accompanying Form KSONA-1 will be returned.

Select the corresponding form being filed: **C-1** (Intent) **CB-1** (Cathodic Protection Borehole Intent) **T-1** (Transfer) **CP-1** (Plugging Application)

OPERATOR: License # _____

Name: _____

Address 1: _____

Address 2: _____

City: _____ State: _____ Zip: _____ + _____

Contact Person: _____

Phone: (_____) _____ Fax: (_____) _____

Email Address: _____

Well Location:

____ - ____ - ____ - ____ Sec. ____ Twp. ____ S. R. ____ East West

County: _____

Lease Name: _____ Well #: _____

If filing a Form T-1 for multiple wells on a lease, enter the legal description of the lease below:

Surface Owner Information:

Name: _____

Address 1: _____

Address 2: _____

City: _____ State: _____ Zip: _____ + _____

When filing a Form T-1 involving multiple surface owners, attach an additional sheet listing all of the information to the left for each surface owner. Surface owner information can be found in the records of the register of deeds for the county, and in the real estate property tax records of the county treasurer.

If this form is being submitted with a Form C-1 (Intent) or CB-1 (Cathodic Protection Borehole Intent), you must supply the surface owners and the KCC with a plat showing the predicted locations of lease roads, tank batteries, pipelines, and electrical lines. The locations shown on the plat are preliminary non-binding estimates. The locations may be entered on the Form C-1 plat, Form CB-1 plat, or a separate plat may be submitted.


Select one of the following:

- I certify that, pursuant to the Kansas Surface Owner Notice Act (House Bill 2032), I have provided the following to the surface owner(s) of the land upon which the subject well is or will be located: 1) a copy of the Form C-1, Form CB-1, Form T-1, or Form CP-1 that I am filing in connection with this form; 2) if the form being filed is a Form C-1 or Form CB-1, the plat(s) required by this form; and 3) my operator name, address, phone number, fax, and email address.
- I have not provided this information to the surface owner(s). I acknowledge that, because I have not provided this information, the KCC will be required to send this information to the surface owner(s). To mitigate the additional cost of the KCC performing this task, I acknowledge that I must provide the name and address of the surface owner by filling out the top section of this form and that I am being charged a \$30.00 handling fee, payable to the KCC, which is enclosed with this form.

If choosing the second option, submit payment of the \$30.00 handling fee with this form. If the fee is not received with this form, the KSONA-1 form and the associated Form C-1, Form CB-1, Form T-1, or Form CP-1 will be returned.

I hereby certify that the statements made herein are true and correct to the best of my knowledge and belief.

Date: _____ Signature of Operator or Agent: _____ Title: _____



STATE OF KANSAS, COFFEY COUNTY, SS
Gwen R. Birk, Register of Deeds
Book: **OG43** Page: **475-477**
Receipt #: 51464
Pages Recorded: 3
Recording Fee: \$55.00

Date Recorded: 11/22/2019 3:40:00 PM

ASSIGNMENT AND CONVEYANCE WOODSON COUNTY REGISTER OF DEEDS

Book: **S99** Page: **457**

Pages Recorded: 3

Recording Fee: \$55.00

Date Recorded: 12/6/2019 11:05:00 AM *W*

KNOW ALL MEN BY THESE PRESENTS THAT:

OWENS PETROLEUM, LLC, whose address is 1274 202nd Road, Yates Center, (hereinafter called ASSIGNOR), for and in consideration of the sum of Ten dollars (\$10.00) and other good and valuable consideration, the receipt and sufficiency of which are hereby acknowledged, does hereby assign, grant, bargain, sell, convey, set over and deliver unto **RJ ENERGY, LLC**, whose address is 22082 NE Neosho Road, Garnett, KS, (hereinafter called ASSIGNEE) all of its interest, including but not limited to all of the working interest and overriding royalty interest, in and to the oil and gas leases described in Exhibit A attached hereto and made a part hereof (hereinafter "Exhibit A"), together with all rights incident thereto and personal property thereon, appurtenant thereto, or used or obtained in connection therewith, insofar as said leases cover the land described in Exhibit A:

ASSIGNOR warrants that ASSIGNOR is the lawful owner of and has good title to the interest above assigned in and to said leases, estate, rights and property, free and clear from all liens, encumbrances of adverse claims; That said leases are valid and subsisting leases on the land above described and all rentals and royalties due thereunder have been paid and all conditions necessary to keep the same in full have been duly performed.

EXECUTED and effective for all purposes as of this 29th day of November, 2019.

OWENS PETROLEUM, LLC

By: Scott Owens
Scott Owens, Managing Member

Accepted by:

Roger Kent Mangan
Roger Kent _____ RJ Energy, LLC

J. Kent
Jason Kent, _____ RJ Energy, LLC


STATE OF Kansas COUNTY OF Coffey, ss:

BE IT REMEMBERED, that on the 22nd day of Nov., 2019, before me, the undersigned, a Notary Public in and for the said county and state, came **SCOTT OWENS**, managing member of OWENS PETROLEUM, LLC, personally know to be the same person who executed the foregoing ASSIGNMENT and duly acknowledged execution of the same for and on behalf of such company.

IN WITNESS WHEREOF, I have hereunto set my hand and affixed my official seal the day and year last above written.

Witness my hand and official seal.

Debra K Noonan
Notary Public



STATE OF Kansas, COUNTY OF Coffey, ss:

BE IT REMEMBERED, that on the 22nd day of Nov., 2019, before me, the undersigned, a Notary Public in and for the said county and state, came **ROGER KENT**, of RJ ENERGY, LLC, personally know to be the same person who executed the foregoing ASSIGNMENT and duly acknowledged execution of the same for and on behalf of such company.

IN WITNESS WHEREOF, I have hereunto set my hand and affixed my official seal the day and year last above written.

Witness my hand and official seal.

Debra K Noonan
Notary Public



STATE OF Kansas, COUNTY OF Coffey, ss:

BE IT REMEMBERED, that on the 22nd day of Nov., 2019, before me, the undersigned, a Notary Public in and for the said county and state, came **JASON KENT**, of RJ ENERGY, LLC, personally know to be the same person who executed the foregoing ASSIGNMENT and duly acknowledged execution of the same for and on behalf of such company.

IN WITNESS WHEREOF, I have hereunto set my hand and affixed my official seal the day and year last above written.

Witness my hand and official seal.

Debra K Noonan
Notary Public




Exhibit A

Attached to and made a part of the Assignment of Oil and Gas Leases dated effective
29th day of November, 2019, by and between Owens Petroleum, LLC, as Assignor and

RJ Energy, LLC, as Assignee.

COX LEASE

LESSOR: Krayton J Cox and Alexandria Cox

LESSEE: Owens Petroleum, LLC

DATE: April 1, 2012

RECORDED: Book OG41 and Page 449, Coffey County Register of Deeds Office.

LAND: The Southwest Quarter of the Southwest Quarter (SW1/4 SW1/4) of Section Twenty-seven (27), in Township Twenty-two (22), of Range Sixteen (16) East of the Sixth Principal Meridian. Coffey County, Kansas.

AND

ENTZ LEASE

LESSOR: Roxy B. Salsbury, et al

LESSEE: Musgrove Petroleum Corporation, Inc.

DATE: June 15, 1953

RECORDED: Book 25 and Page 201, Woodson County Register of Deeds Office

LAND: That part of the East Half of the Southeast Quarter of Section (24), lying East of the Neosho River, AND all that part of the Northeast Quarter of Section (25), lying North of the Neosho River, all in Township Twenty-three (23) South, Range Sixteen (16) East; ALSO all that part of the Northwest Quarter of Section (30), lying North of the Neosho River and the West Half of the Southwest Quarter of Section (19), Township (23), Range (17) East, Woodson County, Kansas.