

KANSAS CORPORATION COMMISSION
OIL & GAS CONSERVATION DIVISION

Form T-1
July 2014

Form must be Typed
Form must be Signed
All blanks must be Filled

**REQUEST FOR CHANGE OF OPERATOR
TRANSFER OF INJECTION OR SURFACE PIT PERMIT**

Form KSONA-1, Certification of Compliance with the Kansas Surface Owner Notification Act,
MUST be submitted with this form.

Check Applicable Boxes:

- Oil Lease: No. of Oil Wells _____ **
- Gas Lease: No. of Gas Wells _____ **
- Gas Gathering System: _____
- Saltwater Disposal Well - Permit No.: _____
Spot Location: _____ feet from N / S Line
_____ feet from E / W Line
- Enhanced Recovery Project Permit No.: _____
Entire Project: Yes No
Number of Injection Wells _____ **

Field Name: _____

**** Side Two Must Be Completed.**

Effective Date of Transfer: _____

KS Dept of Revenue Lease No.: _____

Lease Name: _____

_____ Sec. _____ Twp. _____ R. E W

Legal Description of Lease: _____

County: _____

Production Zone(s): _____

Injection Zone(s): _____

Surface Pit Permit No.: _____
(API No. if Drill Pit, WO or Haul)

_____ feet from N / S Line of Section

_____ feet from E / W Line of Section

Type of Pit: Emergency Burn Settling Haul-Off Workover Drilling

Past Operator's License No. _____

Contact Person: _____

Past Operator's Name & Address: _____

Phone: _____

Title: _____

Signature: _____

New Operator's License No. _____

Contact Person: _____

New Operator's Name & Address: _____

Phone: _____

Oil / Gas Purchaser: _____

Date: _____

Title: _____

Signature: _____

Acknowledgment of Transfer: The above request for transfer of injection authorization, surface pit permit # _____ has been noted, approved and duly recorded in the records of the Kansas Corporation Commission. This acknowledgment of transfer pertains to Kansas Corporation Commission records only and does not convey any ownership interest in the above injection well(s) or pit permit.

_____ is acknowledged as
the new operator and may continue to inject fluids as authorized by
Permit No.: _____ . Recommended action: _____

Date: _____
Authorized Signature

_____ is acknowledged as
the new operator of the above named lease containing the surface pit
permitted by No.: _____ .

Date: _____
Authorized Signature

DISTRICT _____ EPR _____ PRODUCTION _____ UIC _____

KANSAS CORPORATION COMMISSION
OIL & GAS CONSERVATION DIVISION

Form KSONA-1

July 2014

Form Must Be Typed

Form must be Signed

All blanks must be Filled

**CERTIFICATION OF COMPLIANCE WITH THE
KANSAS SURFACE OWNER NOTIFICATION ACT**

This form must be submitted with all Forms C-1 (Notice of Intent to Drill); CB-1 (Cathodic Protection Borehole Intent); T-1 (Request for Change of Operator Transfer of Injection or Surface Pit Permit); and CP-1 (Well Plugging Application). Any such form submitted without an accompanying Form KSONA-1 will be returned.

Select the corresponding form being filed: C-1 (Intent) CB-1 (Cathodic Protection Borehole Intent) T-1 (Transfer) CP-1 (Plugging Application)

OPERATOR: License # _____

Name: _____

Address 1: _____

Address 2: _____

City: _____ State: _____ Zip: _____ + _____

Contact Person: _____

Phone: (_____) _____ Fax: (_____) _____

Email Address: _____

Well Location:

____ - ____ - ____ - ____ Sec. ____ Twp. ____ S. R. ____ East West

County: _____

Lease Name: _____ Well #: _____

If filing a Form T-1 for multiple wells on a lease, enter the legal description of the lease below:

Surface Owner Information:

Name: _____

Address 1: _____

Address 2: _____

City: _____ State: _____ Zip: _____ + _____

When filing a Form T-1 involving multiple surface owners, attach an additional sheet listing all of the information to the left for each surface owner. Surface owner information can be found in the records of the register of deeds for the county, and in the real estate property tax records of the county treasurer.

If this form is being submitted with a Form C-1 (Intent) or CB-1 (Cathodic Protection Borehole Intent), you must supply the surface owners and the KCC with a plat showing the predicted locations of lease roads, tank batteries, pipelines, and electrical lines. The locations shown on the plat are preliminary non-binding estimates. The locations may be entered on the Form C-1 plat, Form CB-1 plat, or a separate plat may be submitted.

Select one of the following:

- I certify that, pursuant to the Kansas Surface Owner Notice Act (House Bill 2032), I have provided the following to the surface owner(s) of the land upon which the subject well is or will be located: 1) a copy of the Form C-1, Form CB-1, Form T-1, or Form CP-1 that I am filing in connection with this form; 2) if the form being filed is a Form C-1 or Form CB-1, the plat(s) required by this form; and 3) my operator name, address, phone number, fax, and email address.
- I have not provided this information to the surface owner(s). I acknowledge that, because I have not provided this information, the KCC will be required to send this information to the surface owner(s). To mitigate the additional cost of the KCC performing this task, I acknowledge that I must provide the name and address of the surface owner by filling out the top section of this form and that I am being charged a \$30.00 handling fee, payable to the KCC, which is enclosed with this form.

If choosing the second option, submit payment of the \$30.00 handling fee with this form. If the fee is not received with this form, the KSONA-1 form and the associated Form C-1, Form CB-1, Form T-1, or Form CP-1 will be returned.

I hereby certify that the statements made herein are true and correct to the best of my knowledge and belief.

Date: _____ Signature of Operator or Agent: _____ Title: _____

ASSIGNMENT OF OIL & GAS LEASE

Comes now, Atlantis Oil & Gas, LLC, hereafter ASSIGNOR, and in consideration of One Dollar (\$1.00) and other valuable consideration, the receipt of which is hereby acknowledged, does hereby sell, assign, transfer and convey unto Randy J Walker Oil Company, a Kansas corporation, 1922 Junction Rd., Sedan, KS 67361, all its right, title and interest in and to the following oil and gas lease:

Bowman Lease

Lessor: Edwin E. Bowman & Georganne D. Bowman, et al

Lessee: Jones & Buck Development, a partnership

Date: March 13, 2007

Recorded: April 19, 2007 Book 136 Page 471

Legal Description: See Attached Exhibit A

Including all ASSIGNOR'S oil field equipment, pipes, supplies and personal property located thereon, appurtenant thereto or obtained in connection therewith.

Atlantis Oil & Gas, LLC



Curtis Biram, Managing Member

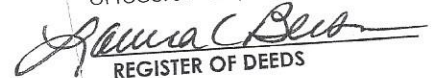
Date: 12/1/19

STATE OF OKLAHOMA)

)

COUNTY OF TULSA)

STATE OF KANSAS }
Chautauqua County } ss \$55.00
This instrument was filed for
record this 4 day of Dec.
2019 at 9:20 o'clock AM and
duly recorded in book 185
of records on page 463


REGISTER OF DEEDS

BE IT REMEMBERED, That on this 1st day of December, 2019, before me, the undersigned, a Notary Public in and for the County and State aforesaid, personally appeared CURTIS J. ROSSON of Atlantis Oil & Gas, LLC, and who is personally known to me to be the same person who executed, as such officer, the above and foregoing instrument on behalf of said LLC, and such person acknowledged the execution of the same to be the act and deed of said LLC.

IN WITNESS WHEREOF, I have hereunto set my hand and seal the day and year last above written.



LaDiena Hunt
NOTARY PUBLIC

My commission expires:

EXHIBIT A

situated in CHAUTAUQUA COUNTY, KANSAS, and described as follows, to-wit:

THE EAST HALF OF THE SOUTHEAST AND THE WEST HALF OF THE SOUTHEAST QUARTER LYING NORTH OF THE CENTER OF THE MIDDLE CANEY RIVER, ALL IN SECTION 4, TOWNSHIP 34 SOUTH, RANGE 11, EAST OF THE 6TH P.M., EXCEPT A TRACT OF 28.29 ACRES, MORE OR LESS, DEEDED TO THE CITY OF SEDAN, KANSAS, BY DEED RECORDED AT BOOK 94 OF DEEDS, PAGE 197 IN THE OFFICE OF THE REGISTER OF DEEDS, SAID 28.29 ACRES BEING DESCRIBED AS FOLLOWS: COMMENCING AT THE NORTHWEST CORNER OF SAID SOUTHEAST QUARTER, THENCE EAST ALONG THE NORTH LINE OF SAID SOUTHEAST QUARTER .375 FEET TO THE POINT OF BEGINNING, THENCE EAST ALONG THE NORTH LINE 1,220 FEET, THENCE SOUTH AT A RIGHT ANGLE TO SAID NORTH LINE, 1,010 FEET, THENCE WEST PARALLEL TO SAID NORTH LINE 1,220 FEET, THENCE NORTH 1,010 FEET TO THE POINT OF BEGINNING,

and containing 119 acres, more or less.

ASSIGNMENT OF OIL & GAS LEASE

Comes now, SM Oil & Gas, Inc., an Oklahoma corporation, hereafter ASSIGNOR, and in consideration of One Dollar (\$1.00) and other valuable consideration, the receipt of which is hereby acknowledged, does hereby sell, assign, transfer and convey unto Randy J Walker Oil Company, a Kansas corporation, 1922 Junction Rd., Sedan, KS 67361, all its right, title and interest in and to the following oil and gas lease:

Bowman Lease

Lessor: Edwin E. Bowman & Georganne D. Bowman, et al

Lessee: Jones & Buck Development, a partnership


Date: March 13, 2007

Recorded: April 19, 2007 Book 136 Page 471

Legal Description: See Attached Exhibit A

Including all ASSIGNOR'S oil field equipment, pipes, supplies and personal property located thereon, appurtenant thereto or obtained in connection therewith.


SM Oil & Gas, Inc,



Stanley J. Miller, Jr, President

Date: 12/1/19

STATE OF KANSAS }
Chautauqua County } ss \$55.00
This instrument was filed for
record this 4 day of Dec.
2019 at 9:25 o'clock AM and
duly recorded in book 185
of records on page 466


REGISTER OF DEEDS

STATE OF OKLAHOMA)

)

COUNTY OF TULSA)

BE IT REMEMBERED, That on this 1st day of December, 2019, before me, the undersigned, a Notary Public in and for the County and State aforesaid, personally appeared Stanley J. Miller, Jr. President of SM Oil & Gas, Inc., and who is personally known to me to be the same person who executed, as such officer, the above and foregoing instrument on behalf of said Corporation, and such person acknowledged the execution of the same to be the act and deed of said Corporation.

IN WITNESS WHEREOF, I have hereunto set my hand and seal the day and year last above written.



LaDiena Hunt
NOTARY PUBLIC

My commission expires:

EXHIBIT A

situated in CHAUTAUQUA COUNTY, KANSAS, and described as follows, to-wit:

THE EAST HALF OF THE SOUTHEAST AND THE WEST HALF OF THE SOUTHEAST QUARTER LYING NORTH OF THE CENTER OF THE MIDDLE CANEY RIVER, ALL IN SECTION 4, TOWNSHIP 34 SOUTH, RANGE 11, EAST OF THE 6TH P.M., EXCEPT A TRACT OF 28.29 ACRES, MORE OR LESS, DEEDED TO THE CITY OF SEDAN, KANSAS, BY DEED RECORDED AT BOOK 94 OF DEEDS, PAGE 197 IN THE OFFICE OF THE REGISTER OF DEEDS, SAID 28.29 ACRES BEING DESCRIBED AS FOLLOWS: COMMENCING AT THE NORTHWEST CORNER OF SAID SOUTHEAST QUARTER, THENCE EAST ALONG THE NORTH LINE OF SAID SOUTHEAST QUARTER 375 FEET TO THE POINT OF BEGINNING, THENCE EAST ALONG THE NORTH LINE 1,220 FEET, THENCE SOUTH AT A RIGHT ANGLE TO SAID NORTH LINE, 1,010 FEET, THENCE WEST PARALLEL TO SAID NORTH LINE 1,220 FEET, THENCE NORTH 1,010 FEET TO THE POINT OF BEGINNING,

and containing 119 acres, more or less.

Additional Surface Owner

CLAY BOWMAN

3027 HARVARD

LAWRENCE, KANSAS 66049