

KANSAS CORPORATION COMMISSION
OIL & GAS CONSERVATION DIVISION

Form T-1
July 2014

Form must be Typed
Form must be Signed
All blanks must be Filled

**REQUEST FOR CHANGE OF OPERATOR
TRANSFER OF INJECTION OR SURFACE PIT PERMIT**

Form KSONA-1, Certification of Compliance with the Kansas Surface Owner Notification Act,
MUST be submitted with this form.

Check Applicable Boxes:

- Oil Lease: No. of Oil Wells _____ **
- Gas Lease: No. of Gas Wells _____ **
- Gas Gathering System: _____
- Saltwater Disposal Well - Permit No.: _____
Spot Location: _____ feet from N / S Line
_____ feet from E / W Line
- Enhanced Recovery Project Permit No.: _____
Entire Project: Yes No
Number of Injection Wells _____ **

Field Name: _____

**** Side Two Must Be Completed.**

Effective Date of Transfer: _____

KS Dept of Revenue Lease No.: _____

Lease Name: _____

_____ Sec. _____ Twp. _____ R. E W

Legal Description of Lease: _____

County: _____

Production Zone(s): _____

Injection Zone(s): _____

Surface Pit Permit No.: _____
(API No. if Drill Pit, WO or Haul)

_____ feet from N / S Line of Section

_____ feet from E / W Line of Section

Type of Pit: Emergency Burn Settling Haul-Off Workover Drilling

Past Operator's License No. _____

Contact Person: _____

Past Operator's Name & Address: _____

Phone: _____

Title: _____

Signature: _____

New Operator's License No. _____

Contact Person: _____

New Operator's Name & Address: _____

Phone: _____

Oil / Gas Purchaser: _____

Date: _____

Title: _____

Signature: _____

Acknowledgment of Transfer: The above request for transfer of injection authorization, surface pit permit # _____ has been noted, approved and duly recorded in the records of the Kansas Corporation Commission. This acknowledgment of transfer pertains to Kansas Corporation Commission records only and does not convey any ownership interest in the above injection well(s) or pit permit.

_____ is acknowledged as
the new operator and may continue to inject fluids as authorized by
Permit No.: _____ . Recommended action: _____

Date: _____
Authorized Signature

_____ is acknowledged as
the new operator of the above named lease containing the surface pit
permitted by No.: _____ .

Date: _____
Authorized Signature

DISTRICT _____ EPR _____ PRODUCTION _____ UIC _____

Side Two

Must Be Filed For All Wells

KDOR Lease No.: _____

* Lease Name: _____ * Location: _____

Well No.	API No. (YR DRLD/PRE '67)	Footage from Section Line (i.e. FSL = Feet from South Line)		Type of Well (Oil/Gas/INJ/WSW)	Well Status (PROD/TA'D/Abandoned)
		<i>Circle</i> FSL/FNL	<i>Circle</i> FEL/FWL		
_____	_____	_____	_____	_____	_____
_____	_____	_____	_____	_____	_____
_____	_____	_____	_____	_____	_____
_____	_____	_____	_____	_____	_____
_____	_____	_____	_____	_____	_____
_____	_____	_____	_____	_____	_____
_____	_____	_____	_____	_____	_____
_____	_____	_____	_____	_____	_____
_____	_____	_____	_____	_____	_____
_____	_____	_____	_____	_____	_____
_____	_____	_____	_____	_____	_____
_____	_____	_____	_____	_____	_____
_____	_____	_____	_____	_____	_____
_____	_____	_____	_____	_____	_____
_____	_____	_____	_____	_____	_____
_____	_____	_____	_____	_____	_____
_____	_____	_____	_____	_____	_____
_____	_____	_____	_____	_____	_____
_____	_____	_____	_____	_____	_____
_____	_____	_____	_____	_____	_____
_____	_____	_____	_____	_____	_____
_____	_____	_____	_____	_____	_____
_____	_____	_____	_____	_____	_____
_____	_____	_____	_____	_____	_____
_____	_____	_____	_____	_____	_____
_____	_____	_____	_____	_____	_____
_____	_____	_____	_____	_____	_____
_____	_____	_____	_____	_____	_____
_____	_____	_____	_____	_____	_____
_____	_____	_____	_____	_____	_____
_____	_____	_____	_____	_____	_____
_____	_____	_____	_____	_____	_____
_____	_____	_____	_____	_____	_____
_____	_____	_____	_____	_____	_____
_____	_____	_____	_____	_____	_____
_____	_____	_____	_____	_____	_____
_____	_____	_____	_____	_____	_____
_____	_____	_____	_____	_____	_____
_____	_____	_____	_____	_____	_____
_____	_____	_____	_____	_____	_____
_____	_____	_____	_____	_____	_____
_____	_____	_____	_____	_____	_____
_____	_____	_____	_____	_____	_____
_____	_____	_____	_____	_____	_____
_____	_____	_____	_____	_____	_____
_____	_____	_____	_____	_____	_____
_____	_____	_____	_____	_____	_____
_____	_____	_____	_____	_____	_____
_____	_____	_____	_____	_____	_____

A separate sheet may be attached if necessary

* When transferring a unit which consists of more than one lease please file a separate side two for each lease. If a lease covers more than one section please indicate which section each well is located.

KANSAS CORPORATION COMMISSION
OIL & GAS CONSERVATION DIVISION

Form KSONA-1

July 2014

Form Must Be Typed

Form must be Signed

All blanks must be Filled

**CERTIFICATION OF COMPLIANCE WITH THE
KANSAS SURFACE OWNER NOTIFICATION ACT**

This form must be submitted with all Forms C-1 (Notice of Intent to Drill); CB-1 (Cathodic Protection Borehole Intent); T-1 (Request for Change of Operator Transfer of Injection or Surface Pit Permit); and CP-1 (Well Plugging Application). Any such form submitted without an accompanying Form KSONA-1 will be returned.

Select the corresponding form being filed: C-1 (Intent) CB-1 (Cathodic Protection Borehole Intent) T-1 (Transfer) CP-1 (Plugging Application)

OPERATOR: License # _____

Name: _____

Address 1: _____

Address 2: _____

City: _____ State: _____ Zip: _____ + _____

Contact Person: _____

Phone: (_____) _____ Fax: (_____) _____

Email Address: _____

Well Location:

____ - ____ - ____ - ____ Sec. ____ Twp. ____ S. R. ____ East West

County: _____

Lease Name: _____ Well #: _____

If filing a Form T-1 for multiple wells on a lease, enter the legal description of the lease below:

Surface Owner Information:

Name: _____

Address 1: _____

Address 2: _____

City: _____ State: _____ Zip: _____ + _____

When filing a Form T-1 involving multiple surface owners, attach an additional sheet listing all of the information to the left for each surface owner. Surface owner information can be found in the records of the register of deeds for the county, and in the real estate property tax records of the county treasurer.

If this form is being submitted with a Form C-1 (Intent) or CB-1 (Cathodic Protection Borehole Intent), you must supply the surface owners and the KCC with a plat showing the predicted locations of lease roads, tank batteries, pipelines, and electrical lines. The locations shown on the plat are preliminary non-binding estimates. The locations may be entered on the Form C-1 plat, Form CB-1 plat, or a separate plat may be submitted.

Select one of the following:

- I certify that, pursuant to the Kansas Surface Owner Notice Act (House Bill 2032), I have provided the following to the surface owner(s) of the land upon which the subject well is or will be located: 1) a copy of the Form C-1, Form CB-1, Form T-1, or Form CP-1 that I am filing in connection with this form; 2) if the form being filed is a Form C-1 or Form CB-1, the plat(s) required by this form; and 3) my operator name, address, phone number, fax, and email address.
- I have not provided this information to the surface owner(s). I acknowledge that, because I have not provided this information, the KCC will be required to send this information to the surface owner(s). To mitigate the additional cost of the KCC performing this task, I acknowledge that I must provide the name and address of the surface owner by filling out the top section of this form and that I am being charged a \$30.00 handling fee, payable to the KCC, which is enclosed with this form.

If choosing the second option, submit payment of the \$30.00 handling fee with this form. If the fee is not received with this form, the KSONA-1 form and the associated Form C-1, Form CB-1, Form T-1, or Form CP-1 will be returned.

I hereby certify that the statements made herein are true and correct to the best of my knowledge and belief.

Date: _____ Signature of Operator or Agent: _____ Title: _____

ASSIGNMENT, CONVEYANCE AND BILL OF SALE

KNOW ALL MEN BY THESE PRESENTS:

That effective December 1, 2019, the undersigned,

C & M EXPLORATION, L.L.C.

hereinafter called "Assignor", for and in consideration of One Dollar (\$1.00) and other valuable considerations the receipt whereof is hereby acknowledged, does hereby sell, assign, transfer and set over unto

PALOMINO PETROLEUM, INC.

hereinafter called "Assignee", its successors and assigns, all of its right, title and working interest in and to the following described oil and gas lease(s) covering lands in Pratt County, Kansas.

As set forth on Exhibit "A"

Including without limitation, oil and gas leasehold interest, working interest, right-of-way, easements, right in unit agreements, spacing or pooling orders, joint operating agreements and other agreements relating to the above-described property, all surface and down-hole equipment, fixtures and other personal property used or obtained in connection therewith.

This Assignment is made by Assignor and accepted by Assignee subject to and in accordance with the terms and provisions of the Lease(s) herein assigned and subject to Assignee bearing its proportionate part of all obligations contained therein including all royalties, overriding royalties, production payments and other burdens affecting said Lease(s) as of the date of this Assignment.

This Assignment is made without warranty of title, express or implied. This Assignment is limited to working interest only in and to the oil and gas lease(s) described in Exhibit "A".

This Assignment shall be effective as of December 1, 2019.

Executed this 17th day of December, 2019.

C & M EXPLORATION, LLC

By: [Signature] **MANAGING MEMBER**
Charles A. Crawford, Managing Member

STATE OF Kansas)
COUNTY OF HARVEY) SS

The foregoing instrument was acknowledged before me, a Notary Public, on this 17th day of December, 2019, by Charles A. Crawford, Managing Member of C & M Exploration, LLC.

My appointment expires:



[Signature]
Notary Public

EXHIBIT "A"

Lessor: Bruce Davidson a/k/a Bruce I. Davidson, a single person
Lessee: C & M Exploration, L.L.C.
Date: December 13, 2015
Book: 447
Page: 60
Legal Description: Lots 1, 2, 3, 4 and the East Half of the Northwest Quarter (E/2 NW/4) and the Northeast Quarter of the Southwest Quarter (NE/4 SW/4), also described as the West Half (W/2), less and except the Southeast Quarter of the Southwest Quarter (SE/4 SW/4) of Section 30, Township 27 South, Range 11 West, Pratt County, Kansas

Lessor: Bruce Davidson a/k/a Bruce I. Davidson, a single person
Lessee: Calvin R. Hullum Jr.
Date: July 15, 2004
Book: 294
Page: 615
Legal Description: Lots 1, 2, 3, 4 and the East Half of the Northwest Quarter (E/2 NW/4) and the East Half of the Southwest Quarter (E/2 SW/4), also described as the West Half (W/2) of Section 31, Township 27 South, Range 11 West, Pratt County, Kansas

Lessor: Donald Grier, sole heir to the estate of Jack W. Grier, deceased
Lessee: C & M Exploration, L.L.C.
Date: December 4, 2015
Book: 446
Page: 556
Legal Description: The East Half (E/2) and the Southeast Quarter of the Southwest Quarter (SE/4 SW/4) of Section 30; the East Half of the Northeast Quarter (E/2 NE/4) and the Northeast Quarter of the Southeast Quarter (NE/4 SE/4) of Section 31 and the Northwest Quarter of the Northwest Quarter (NW/4 NW/4) of Section 32 all located in Township 27 South, Range 11 West, Pratt County, Kansas

Lessor: Alda G. Hodgkinson and Delmar D. Hodgkinson, Trustees of the Revocable Inter Vivos Trust of Alda G. Hodgkinson dated August 30, 2004 and Delmar D. Hodgkinson and Alda G. Hodgkinson, Trustees of the Revocable Inter Vivos Trust of Delmar D. Hodgkinson dated August 30, 2004
Lessee: C & M Exploration, L.L.C.
Date: February 9, 2016
Book: 448
Page: 409
Legal Description: All of Lessor's interest in the Southeast Quarter (SE/4); the East Half of the Northeast Quarter (E/2 NE/4) and the West Half of the Northeast Quarter (W/2 NE/4) of Section 36, Township 27 South, Range 12 West, Pratt County, Kansas

Lessor: Kenneth M. Hunstad and Janet J. Hunstad, Trustees of the Kenneth M. Hunstad and Janet J. Hunstad Living Trust dated 4/12/94
Lessee: C & M Exploration, L.L.C.
Date: December 7, 2015
Book: 446
Page: 670
Legal Description: Option to Extend recorded in Book 480, Page 22
The Southeast Quarter of the Southeast Quarter (SE/4 SE/4) of Section 31, Township 27 South, Range 11 West and Lot 3 a/d/a the Northeast Quarter of the Northwest Quarter (NE/4 NW/4) and the Southeast Quarter of the Northwest Quarter (SE/4 NW/4) and the East Half of the Southwest Quarter (E/2 SW/4) of Section 6, Township 28 South, Range 11 West, Pratt County, Kansas

Lessor: Mary Frances Bergner, Trustee of the John Charles Bergner Marital Trust created under the John Charles Bergner Revocable Trust dated July 28, 2006
Lessee: C & M Exploration, L.L.C.
Date: December 18, 2015
Book: 447
Page: 108
Legal Description: All of Lessor's unencumbered interest in the Northwest Quarter (NW/4) and the West Half of the Northeast Quarter (W/2 NE/4) of Section 36, Township 27 South, Range 12 West, Pratt County, Kansas

Lessor: James R. Bergner and Lisa LeAnn Bergner, husband and wife
Lessee: C & M Exploration, L.L.C.
Date: December 18, 2015
Book: 447
Page: 106
Legal Description: All of Lessor's interest in the Northwest Quarter (NW/4) and the Southwest Quarter (SW/4) of Section 32, Township 27 South, Range 11 West, Pratt County, Kansas

Lessor: Beth Lavern Crosley a/k/a Beth Laverne Crosley, a single person
Lessee: C & M Exploration, L.L.C.
Date: December 21, 2015
Book: 447
Page: 201
Legal Description: Option to Extend recorded in Book 480, Page 23
All of Lessor's unencumbered interest in the East Half (E/2) of Section 1, Township 28 South, Range 12 West, Pratt County, Kansas

ASSIGNMENT, CONVEYANCE AND BILL OF SALE

KNOW ALL MEN BY THESE PRESENTS:

That effective December 1, 2019, the undersigned,

SOUTHERN KANSAS ROYALTIES, LLC

hereinafter called "Assignor", for and in consideration of One Dollar (\$1.00) and other valuable considerations the receipt whereof is hereby acknowledged, does hereby sell, assign, transfer and set over unto

PALOMINO PETROLEUM, INC.

hereinafter called "Assignee", its successors and assigns, all of its right, title and working interest in and to the following described oil and gas lease(s) covering lands in Pratt County, Kansas.

As set forth on Exhibit "A"

Including without limitation, oil and gas leasehold interest, working interest, right-of-way, easements, right in unit agreements, spacing or pooling orders, joint operating agreements and other agreements relating to the above-described property, all surface and down-hole equipment, fixtures and other personal property used or obtained in connection therewith.


This Assignment is made by Assignor and accepted by Assignee subject to and in accordance with the terms and provisions of the Lease(s) herein assigned and subject to Assignee bearing its proportionate part of all obligations contained therein including all royalties, overriding royalties, production payments and other burdens affecting said Lease(s) as of the date of this Assignment.

This Assignment is made without warranty of title, express or implied. This Assignment is limited to working interest only in and to the oil and gas lease(s) described in Exhibit "A".

This Assignment shall be effective as of December 1, 2019.

Executed this 17th day of December, 2019.


SOUTHERN KANSAS ROYALTIES, LLC

By: 
MANAGING MEMBER

STATE OF Kansas)
) SS
COUNTY OF Harvey)

The foregoing instrument was acknowledged before me, a Notary Public, on this 17th day of December, 2019, by Charles Crawford, managing member of Southern Kansas Royalties, LLC.

My appointment expires:


Notary Public

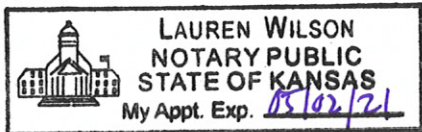


EXHIBIT "A"

Lessor: Bruce Davidson a/k/a Bruce I. Davidson, a single person
Lessee: C & M Exploration, L.L.C.
Date: December 13, 2015
Book: 447
Page: 60
Legal Description: Lots 1, 2, 3, 4 and the East Half of the Northwest Quarter (E/2 NW/4) and the Northeast Quarter of the Southwest Quarter (NE/4 SW/4), also described as the West Half (W/2), less and except the Southeast Quarter of the Southwest Quarter (SE/4 SW/4) of Section 30, Township 27 South, Range 11 West, Pratt County, Kansas

Lessor: Bruce Davidson a/k/a Bruce I. Davidson, a single person
Lessee: Calvin R. Hullum Jr.
Date: July 15, 2004
Book: 294
Page: 615
Legal Description: Lots 1, 2, 3, 4 and the East Half of the Northwest Quarter (E/2 NW/4) and the East Half of the Southwest Quarter (E/2 SW/4), also described as the West Half (W/2) of Section 31, Township 27 South, Range 11 West, Pratt County, Kansas

Lessor: Donald Grier, sole heir to the estate of Jack W. Grier, deceased
Lessee: C & M Exploration, L.L.C.
Date: December 4, 2015
Book: 446
Page: 556
Legal Description: The East Half (E/2) and the Southeast Quarter of the Southwest Quarter (SE/4 SW/4) of Section 30; the East Half of the Northeast Quarter (E/2 NE/4) and the Northeast Quarter of the Southeast Quarter (NE/4 SE/4) of Section 31 and the Northwest Quarter of the Northwest Quarter (NW/4 NW/4) of Section 32 all located in Township 27 South, Range 11 West, Pratt County, Kansas

Lessor: Alda G. Hodgkinson and Delmar D. Hodgkinson, Trustees of the Revocable Inter Vivos Trust of Alda G. Hodgkinson dated August 30, 2004 and Delmar D. Hodgkinson and Alda G. Hodgkinson, Trustees of the Revocable Inter Vivos Trust of Delmar D. Hodgkinson dated August 30, 2004
Lessee: C & M Exploration, L.L.C.
Date: February 9, 2016
Book: 448
Page: 409
Legal Description: All of Lessor's interest in the Southeast Quarter (SE/4); the East Half of the Northeast Quarter (E/2 NE/4) and the West Half of the Northeast Quarter (W/2 NE/4) of Section 36, Township 27 South, Range 12 West, Pratt County, Kansas

Lessor: Kenneth M. Hunstad and Janet J. Hunstad, Trustees of the Kenneth M. Hunstad and Janet J. Hunstad Living Trust dated 4/12/94
Lessee: C & M Exploration, L.L.C.
Date: December 7, 2015
Book: 446
Page: 670
Legal Description: Option to Extend recorded in Book 480, Page 22
The Southeast Quarter of the Southeast Quarter (SE/4 SE/4) of Section 31, Township 27 South, Range 11 West and Lot 3 a/d/a the Northeast Quarter of the Northwest Quarter (NE/4 NW/4) and the Southeast Quarter of the Northwest Quarter (SE/4 NW/4) and the East Half of the Southwest Quarter (E/2 SW/4) of Section 6, Township 28 South, Range 11 West, Pratt County, Kansas

Lessor: Mary Frances Bergner, Trustee of the John Charles Bergner Marital Trust created under the John Charles Bergner Revocable Trust dated July 28, 2006
Lessee: C & M Exploration, L.L.C.
Date: December 18, 2015
Book: 447
Page: 108
Legal Description: All of Lessor's unencumbered interest in the Northwest Quarter (NW/4) and the West Half of the Northeast Quarter (W/2 NE/4) of Section 36, Township 27 South, Range 12 West, Pratt County, Kansas

Lessor: James R. Bergner and Lisa LeAnn Bergner, husband and wife
Lessee: C & M Exploration, L.L.C.
Date: December 18, 2015
Book: 447
Page: 106
Legal Description: All of Lessor's interest in the Northwest Quarter (NW/4) and the Southwest Quarter (SW/4) of Section 32, Township 27 South, Range 11 West, Pratt County, Kansas

Lessor: Beth Lavern Crosley a/k/a Beth Laverne Crosley, a single person
Lessee: C & M Exploration, L.L.C.
Date: December 21, 2015
Book: 447
Page: 201
Legal Description: Option to Extend recorded in Book 480, Page 23
All of Lessor's unencumbered interest in the East Half (E/2) of Section 1, Township 28 South, Range 12 West, Pratt County, Kansas

ASSIGNMENT, CONVEYANCE AND BILL OF SALE

KNOW ALL MEN BY THESE PRESENTS:

That effective December 1, 2019, the undersigned,

KEITH BLIZZARD, an individual

hereinafter called "Assignor", for and in consideration of One Dollar (\$1.00) and other valuable considerations the receipt whereof is hereby acknowledged, does hereby sell, assign, transfer and set over unto

PALOMINO PETROLEUM, INC.

hereinafter called "Assignee", its successors and assigns, all of its right, title and working interest in and to the following described oil and gas lease(s) covering lands in Pratt County, Kansas.

As set forth on Exhibit "A"

Including without limitation, oil and gas leasehold interest, working interest, right-of-way, easements, right in unit agreements, spacing or pooling orders, joint operating agreements and other agreements relating to the above-described property, all surface and down-hole equipment, fixtures and other personal property used or obtained in connection therewith.

This Assignment is made by Assignor and accepted by Assignee subject to and in accordance with the terms and provisions of the Lease(s) herein assigned and subject to Assignee bearing its proportionate part of all obligations contained therein including all royalties, overriding royalties, production payments and other burdens affecting said Lease(s) as of the date of this Assignment.

This Assignment is made without warranty of title, express or implied. This Assignment is limited to working interest only in and to the oil and gas lease(s) described in Exhibit "A".

This Assignment shall be effective as of December 1, 2019.

Executed this 10th day of December, 2019.


KEITH BLIZZARD



STATE OF Texas,
COUNTY OF Jackson SS

The foregoing instrument was acknowledged before me, a Notary Public, on this 10th day of December, 2019, by KEITH BLIZZARD.

My appointment expires:



Notary Public




EXHIBIT "A"

Lessor: Bruce Davidson a/k/a Bruce I. Davidson, a single person
Lessee: C & M Exploration, L.L.C.
Date: December 13, 2015
Book: 447
Page: 60
Legal Description: Lots 1, 2, 3, 4 and the East Half of the Northwest Quarter (E/2 NW/4) and the Northeast Quarter of the Southwest Quarter (NE/4 SW/4), also described as the West Half (W/2), less and except the Southeast Quarter of the Southwest Quarter (SE/4 SW/4) of Section 30, Township 27 South, Range 11 West, Pratt County, Kansas

Lessor: Bruce Davidson a/k/a Bruce I. Davidson, a single person
Lessee: Calvin R. Hullum Jr.
Date: July 15, 2004
Book: 294
Page: 615
Legal Description: Lots 1, 2, 3, 4 and the East Half of the Northwest Quarter (E/2 NW/4) and the East Half of the Southwest Quarter (E/2 SW/4), also described as the West Half (W/2) of Section 31, Township 27 South, Range 11 West, Pratt County, Kansas

Lessor: Donald Grier, sole heir to the estate of Jack W. Grier, deceased
Lessee: C & M Exploration, L.L.C.
Date: December 4, 2015
Book: 446
Page: 556
Legal Description: The East Half (E/2) and the Southeast Quarter of the Southwest Quarter (SE/4 SW/4) of Section 30; the East Half of the Northeast Quarter (E/2 NE/4) and the Northeast Quarter of the Southeast Quarter (NE/4 SE/4) of Section 31 and the Northwest Quarter of the Northwest Quarter (NW/4 NW/4) of Section 32 all located in Township 27 South, Range 11 West, Pratt County, Kansas

Lessor: Alda G. Hodgkinson and Delmar D. Hodgkinson, Trustees of the Revocable Inter Vivos Trust of Alda G. Hodgkinson dated August 30, 2004 and Delmar D. Hodgkinson and Alda G. Hodgkinson, Trustees of the Revocable Inter Vivos Trust of Delmar D. Hodgkinson dated August 30, 2004
Lessee: C & M Exploration, L.L.C.
Date: February 9, 2016
Book: 448
Page: 409
Legal Description: All of Lessor's interest in the Southeast Quarter (SE/4); the East Half of the Northeast Quarter (E/2 NE/4) and the West Half of the Northeast Quarter (W/2 NE/4) of Section 36, Township 27 South, Range 12 West, Pratt County, Kansas

Lessor: Kenneth M. Hunstad and Janet J. Hunstad, Trustees of the Kenneth M. Hunstad and Janet J. Hunstad Living Trust dated 4/12/94
Lessee: C & M Exploration, L.L.C.
Date: December 7, 2015
Book: 446
Page: 670
Legal Description: Option to Extend recorded in Book 480, Page 22
The Southeast Quarter of the Southeast Quarter (SE/4 SE/4) of Section 31, Township 27 South, Range 11 West and Lot 3 a/d/a the Northeast Quarter of the Northwest Quarter (NE/4 NW/4) and the Southeast Quarter of the Northwest Quarter (SE/4 NW/4) and the East Half of the Southwest Quarter (E/2 SW/4) of Section 6, Township 28 South, Range 11 West, Pratt County, Kansas

Lessor: Mary Frances Bergner, Trustee of the John Charles Bergner Marital Trust created under the John Charles Bergner Revocable Trust dated July 28, 2006
Lessee: C & M Exploration, L.L.C.
Date: December 18, 2015
Book: 447
Page: 108
Legal Description: All of Lessor's unencumbered interest in the Northwest Quarter (NW/4) and the West Half of the Northeast Quarter (W/2 NE/4) of Section 36, Township 27 South, Range 12 West, Pratt County, Kansas

Lessor: James R. Bergner and Lisa LeAnn Bergner, husband and wife
Lessee: C & M Exploration, L.L.C.
Date: December 18, 2015
Book: 447
Page: 106
Legal Description: All of Lessor's interest in the Northwest Quarter (NW/4) and the Southwest Quarter (SW/4) of Section 32, Township 27 South, Range 11 West, Pratt County, Kansas

Lessor: Beth Lavern Crosley a/k/a Beth Laverne Crosley, a single person
Lessee: C & M Exploration, L.L.C.
Date: December 21, 2015
Book: 447
Page: 201
Legal Description: Option to Extend recorded in Book 480, Page 23
All of Lessor's unencumbered interest in the East Half (E/2) of Section 1, Township 28 South, Range 12 West, Pratt County, Kansas

ASSIGNMENT, CONVEYANCE AND BILL OF SALE

KNOW ALL MEN BY THESE PRESENTS:

That effective December 1, 2019, the undersigned,

LTS VENTURES, LLC

hereinafter called "Assignor", for and in consideration of One Dollar (\$1.00) and other valuable considerations the receipt whereof is hereby acknowledged, does hereby sell, assign, transfer and set over unto

PALOMINO PETROLEUM, INC.

hereinafter called "Assignee", its successors and assigns, all of its right, title and working interest in and to the following described oil and gas lease(s) covering lands in Pratt County, Kansas.

As set forth on Exhibit "A"

Including without limitation, oil and gas leasehold interest, working interest, right-of-way, easements, right in unit agreements, spacing or pooling orders, joint operating agreements and other agreements relating to the above-described property, all surface and down-hole equipment, fixtures and other personal property used or obtained in connection therewith.

This Assignment is made by Assignor and accepted by Assignee subject to and in accordance with the terms and provisions of the Lease(s) herein assigned and subject to Assignee bearing its proportionate part of all obligations contained therein including all royalties, overriding royalties, production payments and other burdens affecting said Lease(s) as of the date of this Assignment.

This Assignment is made without warranty of title, express or implied. This Assignment is limited to working interest only in and to the oil and gas lease(s) described in Exhibit "A".

This Assignment shall be effective as of December 1, 2019.

Executed this 11th day of December, 2019.

LTS VENTURES, LLC

By: *Lynn T. Shaw*

STATE OF Tennessee)
COUNTY OF Shelby) SS

The foregoing instrument was acknowledged before me, a Notary Public, on this 11th day of December, 2019, by Lynn T Shaw, of LTS Ventures, LLC.

My appointment expires: 1-18-22

Karen E Doss
Notary Public



EXHIBIT "A"

Lessor: Bruce Davidson a/k/a Bruce I. Davidson, a single person
Lessee: C & M Exploration, L.L.C.
Date: December 13, 2015
Book: 447
Page: 60
Legal Description: Lots 1, 2, 3, 4 and the East Half of the Northwest Quarter (E/2 NW/4) and the Northeast Quarter of the Southwest Quarter (NE/4 SW/4), also described as the West Half (W/2), less and except the Southeast Quarter of the Southwest Quarter (SE/4 SW/4) of Section 30, Township 27 South, Range 11 West, Pratt County, Kansas

Lessor: Bruce Davidson a/k/a Bruce I. Davidson, a single person
Lessee: Calvin R. Hullum Jr.
Date: July 15, 2004
Book: 294
Page: 615
Legal Description: Lots 1, 2, 3, 4 and the East Half of the Northwest Quarter (E/2 NW/4) and the East Half of the Southwest Quarter (E/2 SW/4), also described as the West Half (W/2) of Section 31, Township 27 South, Range 11 West, Pratt County, Kansas

Lessor: Donald Grier, sole heir to the estate of Jack W. Grier, deceased
Lessee: C & M Exploration, L.L.C.
Date: December 4, 2015
Book: 446
Page: 556
Legal Description: The East Half (E/2) and the Southeast Quarter of the Southwest Quarter (SE/4 SW/4) of Section 30; the East Half of the Northeast Quarter (E/2 NE/4) and the Northeast Quarter of the Southeast Quarter (NE/4 SE/4) of Section 31 and the Northwest Quarter of the Northwest Quarter (NW/4 NW/4) of Section 32 all located in Township 27 South, Range 11 West, Pratt County, Kansas

Lessor: Alda G. Hodgkinson and Delmar D. Hodgkinson, Trustees of the Revocable Inter Vivos Trust of Alda G. Hodgkinson dated August 30, 2004 and Delmar D. Hodgkinson and Alda G. Hodgkinson, Trustees of the Revocable Inter Vivos Trust of Delmar D. Hodgkinson dated August 30, 2004
Lessee: C & M Exploration, L.L.C.
Date: February 9, 2016
Book: 448
Page: 409
Legal Description: All of Lessor's interest in the Southeast Quarter (SE/4); the East Half of the Northeast Quarter (E/2 NE/4) and the West Half of the Northeast Quarter (W/2 NE/4) of Section 36, Township 27 South, Range 12 West, Pratt County, Kansas

Lessor: Kenneth M. Hunstad and Janet J. Hunstad, Trustees of the Kenneth M. Hunstad and Janet J. Hunstad Living Trust dated 4/12/94
Lessee: C & M Exploration, L.L.C.
Date: December 7, 2015
Book: 446
Page: 670
Legal Description: Option to Extend recorded in Book 480, Page 22
The Southeast Quarter of the Southeast Quarter (SE/4 SE/4) of Section 31, Township 27 South, Range 11 West and Lot 3 a/d/a the Northeast Quarter of the Northwest Quarter (NE/4 NW/4) and the Southeast Quarter of the Northwest Quarter (SE/4 NW/4) and the East Half of the Southwest Quarter (E/2 SW/4) of Section 6, Township 28 South, Range 11 West, Pratt County, Kansas

Lessor: Mary Frances Bergner, Trustee of the John Charles Bergner Marital Trust created under the John Charles Bergner Revocable Trust dated July 28, 2006
Lessee: C & M Exploration, L.L.C.
Date: December 18, 2015
Book: 447
Page: 108
Legal Description: All of Lessor's unencumbered interest in the Northwest Quarter (NW/4) and the West Half of the Northeast Quarter (W/2 NE/4) of Section 36, Township 27 South, Range 12 West, Pratt County, Kansas

Lessor: James R. Bergner and Lisa LeAnn Bergner, husband and wife
Lessee: C & M Exploration, L.L.C.
Date: December 18, 2015
Book: 447
Page: 106
Legal Description: All of Lessor's interest in the Northwest Quarter (NW/4) and the Southwest Quarter (SW/4) of Section 32, Township 27 South, Range 11 West, Pratt County, Kansas

Lessor: Beth Lavern Crosley a/k/a Beth Laverne Crosley, a single person
Lessee: C & M Exploration, L.L.C.
Date: December 21, 2015
Book: 447
Page: 201
Legal Description: Option to Extend recorded in Book 480, Page 23
All of Lessor's unencumbered interest in the East Half (E/2) of Section 1, Township 28 South, Range 12 West, Pratt County, Kansas

ASSIGNMENT, CONVEYANCE AND BILL OF SALE

KNOW ALL MEN BY THESE PRESENTS:

That effective December 1, 2019, the undersigned,

PACIFIC LONESTAR, LLC

hereinafter called "Assignor", for and in consideration of One Dollar (\$1.00) and other valuable considerations the receipt whereof is hereby acknowledged, does hereby sell, assign, transfer and set over unto

PALOMINO PETROLEUM, INC.

hereinafter called "Assignee", its successors and assigns, all of its right, title and working interest in and to the following described oil and gas lease(s) covering lands in Pratt County, Kansas.

As set forth on Exhibit "A"

Including without limitation, oil and gas leasehold interest, working interest, rights-of-way, easements, right in unit agreements, spacing or pooling orders, joint operating agreements and other agreements relating to the above-described property, all surface and down-hole equipment, fixtures and other personal property used or obtained in connection therewith.


This Assignment is made by Assignor and accepted by Assignee subject to and in accordance with the terms and provisions of the Lease(s) herein assigned and subject to Assignee bearing its proportionate part of all obligations contained therein including all royalties, overriding royalties, production payments and other burdens affecting said Lease(s) as of the date of this Assignment.

This Assignment is made without warranty of title, express or implied. This Assignment is limited to working interest only in and to the oil and gas lease(s) described in Exhibit "A".

This Assignment shall be effective as of December 1, 2019.

Executed this 10 day of December, 2019.

PACIFIC LONESTAR, LLC

By: 

STATE OF Texas)
) SS
COUNTY OF Harris)

The foregoing instrument was acknowledged before me, a Notary Public, on this 10 day of December, 2019, by Dan Hill, Man. Member of Pacific Lonestar, LLC.

My appointment expires:


Notary Public




EXHIBIT "A"

Lessor: Bruce Davidson a/k/a Bruce I. Davidson, a single person
Lessee: C & M Exploration, L.L.C.
Date: December 13, 2015
Book: 447
Page: 60
Legal Description: Lots 1, 2, 3, 4 and the East Half of the Northwest Quarter (E/2 NW/4) and the Northeast Quarter of the Southwest Quarter (NE/4 SW/4), also described as the West Half (W/2), less and except the Southeast Quarter of the Southwest Quarter (SE/4 SW/4) of Section 30, Township 27 South, Range 11 West, Pratt County, Kansas

Lessor: Bruce Davidson a/k/a Bruce I. Davidson, a single person
Lessee: Calvin R. Hullum Jr.
Date: July 15, 2004
Book: 294
Page: 615
Legal Description: Lots 1, 2, 3, 4 and the East Half of the Northwest Quarter (E/2 NW/4) and the East Half of the Southwest Quarter (E/2 SW/4), also described as the West Half (W/2) of Section 31, Township 27 South, Range 11 West, Pratt County, Kansas

Lessor: Donald Grier, sole heir to the estate of Jack W. Grier, deceased
Lessee: C & M Exploration, L.L.C.
Date: December 4, 2015
Book: 446
Page: 556
Legal Description: The East Half (E/2) and the Southeast Quarter of the Southwest Quarter (SE/4 SW/4) of Section 30; the East Half of the Northeast Quarter (E/2 NE/4) and the Northeast Quarter of the Southeast Quarter (NE/4 SE/4) of Section 31 and the Northwest Quarter of the Northwest Quarter (NW/4 NW/4) of Section 32 all located in Township 27 South, Range 11 West, Pratt County, Kansas

Lessor: Alda G. Hodgkinson and Delmar D. Hodgkinson, Trustees of the Revocable Inter Vivos Trust of Alda G. Hodgkinson dated August 30, 2004 and Delmar D. Hodgkinson and Alda G. Hodgkinson, Trustees of the Revocable Inter Vivos Trust of Delmar D. Hodgkinson dated August 30, 2004
Lessee: C & M Exploration, L.L.C.
Date: February 9, 2016
Book: 448
Page: 409
Legal Description: All of Lessor's interest in the Southeast Quarter (SE/4); the East Half of the Northeast Quarter (E/2 NE/4) and the West Half of the Northeast Quarter (W/2 NE/4) of Section 36, Township 27 South, Range 12 West, Pratt County, Kansas

Lessor: Kenneth M. Hunstad and Janet J. Hunstad, Trustees of the Kenneth M. Hunstad and Janet J. Hunstad Living Trust dated 4/12/94
Lessee: C & M Exploration, L.L.C.
Date: December 7, 2015
Book: 446
Page: 670
Legal Description: Option to Extend recorded in Book 480, Page 22
The Southeast Quarter of the Southeast Quarter (SE/4 SE/4) of Section 31, Township 27 South, Range 11 West and Lot 3 a/d/a the Northeast Quarter of the Northwest Quarter (NE/4 NW/4) and the Southeast Quarter of the Northwest Quarter (SE/4 NW/4) and the East Half of the Southwest Quarter (E/2 SW/4) of Section 6, Township 28 South, Range 11 West, Pratt County, Kansas

Lessor: Mary Frances Bergner, Trustee of the John Charles Bergner Marital Trust created under the John Charles Bergner Revocable Trust dated July 28, 2006
Lessee: C & M Exploration, L.L.C.
Date: December 18, 2015
Book: 447
Page: 108
Legal Description: All of Lessor's unencumbered interest in the Northwest Quarter (NW/4) and the West Half of the Northeast Quarter (W/2 NE/4) of Section 36, Township 27 South, Range 12 West, Pratt County, Kansas

Lessor: James R. Bergner and Lisa LeAnn Bergner, husband and wife
Lessee: C & M Exploration, L.L.C.
Date: December 18, 2015
Book: 447
Page: 106
Legal Description: All of Lessor's interest in the Northwest Quarter (NW/4) and the Southwest Quarter (SW/4) of Section 32, Township 27 South, Range 11 West, Pratt County, Kansas

Lessor: Beth Lavern Crosley a/k/a Beth Laverne Crosley, a single person
Lessee: C & M Exploration, L.L.C.
Date: December 21, 2015
Book: 447
Page: 201
Legal Description: Option to Extend recorded in Book 480, Page 23
All of Lessor's unencumbered interest in the East Half (E/2) of Section 1, Township 28 South, Range 12 West, Pratt County, Kansas

ASSIGNMENT, CONVEYANCE AND BILL OF SALE

KNOW ALL MEN BY THESE PRESENTS:

That effective December 1, 2019, the undersigned,

STONE DIAMOND SELECT II, LP

hereinafter called "Assignor", for and in consideration of One Dollar (\$1.00) and other valuable considerations the receipt whereof is hereby acknowledged, does hereby sell, assign, transfer and set over unto

PALOMINO PETROLEUM, INC.

hereinafter called "Assignee", its successors and assigns, all of its right, title and working interest in and to the following described oil and gas lease(s) covering lands in Pratt County, Kansas.

As set forth on Exhibit "A"

Including without limitation, oil and gas leasehold interest, working interest, right-of-way, easements, right in unit agreements, spacing or pooling orders, joint operating agreements and other agreements relating to the above-described property, all surface and down-hole equipment, fixtures and other personal property used or obtained in connection therewith.

This Assignment is made by Assignor and accepted by Assignee subject to and in accordance with the terms and provisions of the Lease(s) herein assigned and subject to Assignee bearing its proportionate part of all obligations contained therein including all royalties, overriding royalties, production payments and other burdens affecting said Lease(s) as of the date of this Assignment.

This Assignment is made without warranty of title, express or implied. This Assignment is limited to working interest only in and to the oil and gas lease(s) described in Exhibit "A".

This Assignment shall be effective as of December 1, 2019.

Executed this 10 day of December, 2019.

STONE DIAMOND SELECT II, LP

By: *Dan Hill*
Managing Member

STATE OF Texas)
COUNTY OF Harris) SS

The foregoing instrument was acknowledged before me, a Notary Public, on this 10 day of December, 2019, by Dan Hill, Man. Member of Stone Diamond Select II, LP.

My appointment expires:

Robbi Michelle Cole
Notary Public




EXHIBIT "A"

Lessor: Bruce Davidson a/k/a Bruce I. Davidson, a single person
Lessee: C & M Exploration, L.L.C.
Date: December 13, 2015
Book: 447
Page: 60
Legal Description: Lots 1, 2, 3, 4 and the East Half of the Northwest Quarter (E/2 NW/4) and the Northeast Quarter of the Southwest Quarter (NE/4 SW/4), also described as the West Half (W/2), less and except the Southeast Quarter of the Southwest Quarter (SE/4 SW/4) of Section 30, Township 27 South, Range 11 West, Pratt County, Kansas

Lessor: Bruce Davidson a/k/a Bruce I. Davidson, a single person
Lessee: Calvin R. Hullum Jr.
Date: July 15, 2004
Book: 294
Page: 615
Legal Description: Lots 1, 2, 3, 4 and the East Half of the Northwest Quarter (E/2 NW/4) and the East Half of the Southwest Quarter (E/2 SW/4), also described as the West Half (W/2) of Section 31, Township 27 South, Range 11 West, Pratt County, Kansas

Lessor: Donald Grier, sole heir to the estate of Jack W. Grier, deceased
Lessee: C & M Exploration, L.L.C.
Date: December 4, 2015
Book: 446
Page: 556
Legal Description: The East Half (E/2) and the Southeast Quarter of the Southwest Quarter (SE/4 SW/4) of Section 30; the East Half of the Northeast Quarter (E/2 NE/4) and the Northeast Quarter of the Southeast Quarter (NE/4 SE/4) of Section 31 and the Northwest Quarter of the Northwest Quarter (NW/4 NW/4) of Section 32 all located in Township 27 South, Range 11 West, Pratt County, Kansas

Lessor: Alda G. Hodgkinson and Delmar D. Hodgkinson, Trustees of the Revocable Inter Vivos Trust of Alda G. Hodgkinson dated August 30, 2004 and Delmar D. Hodgkinson and Alda G. Hodgkinson, Trustees of the Revocable Inter Vivos Trust of Delmar D. Hodgkinson dated August 30, 2004
Lessee: C & M Exploration, L.L.C.
Date: February 9, 2016
Book: 448
Page: 409
Legal Description: All of Lessor's interest in the Southeast Quarter (SE/4); the East Half of the Northeast Quarter (E/2 NE/4) and the West Half of the Northeast Quarter (W/2 NE/4) of Section 36, Township 27 South, Range 12 West, Pratt County, Kansas

Lessor: Kenneth M. Hunstad and Janet J. Hunstad, Trustees of the Kenneth M. Hunstad and Janet J. Hunstad Living Trust dated 4/12/94
Lessee: C & M Exploration, L.L.C.
Date: December 7, 2015
Book: 446
Page: 670
Legal Description: Option to Extend recorded in Book 480, Page 22
The Southeast Quarter of the Southeast Quarter (SE/4 SE/4) of Section 31, Township 27 South, Range 11 West and Lot 3 a/d/a the Northeast Quarter of the Northwest Quarter (NE/4 NW/4) and the Southeast Quarter of the Northwest Quarter (SE/4 NW/4) and the East Half of the Southwest Quarter (E/2 SW/4) of Section 6, Township 28 South, Range 11 West, Pratt County, Kansas

Lessor: Mary Frances Bergner, Trustee of the John Charles Bergner Marital Trust created under the John Charles Bergner Revocable Trust dated July 28, 2006
Lessee: C & M Exploration, L.L.C.
Date: December 18, 2015
Book: 447
Page: 108
Legal Description: All of Lessor's unencumbered interest in the Northwest Quarter (NW/4) and the West Half of the Northeast Quarter (W/2 NE/4) of Section 36, Township 27 South, Range 12 West, Pratt County, Kansas

Lessor: James R. Bergner and Lisa LeAnn Bergner, husband and wife
Lessee: C & M Exploration, L.L.C.
Date: December 18, 2015
Book: 447
Page: 106
Legal Description: All of Lessor's interest in the Northwest Quarter (NW/4) and the Southwest Quarter (SW/4) of Section 32, Township 27 South, Range 11 West, Pratt County, Kansas

Lessor: Beth Lavern Crosley a/k/a Beth Laverne Crosley, a single person
Lessee: C & M Exploration, L.L.C.
Date: December 21, 2015
Book: 447
Page: 201
Legal Description: Option to Extend recorded in Book 480, Page 23
All of Lessor's unencumbered interest in the East Half (E/2) of Section 1, Township 28 South, Range 12 West, Pratt County, Kansas