

MATERIALS MAP INDEX

On the following pages are six materials maps covering McPherson County as shown below.

See Plate I

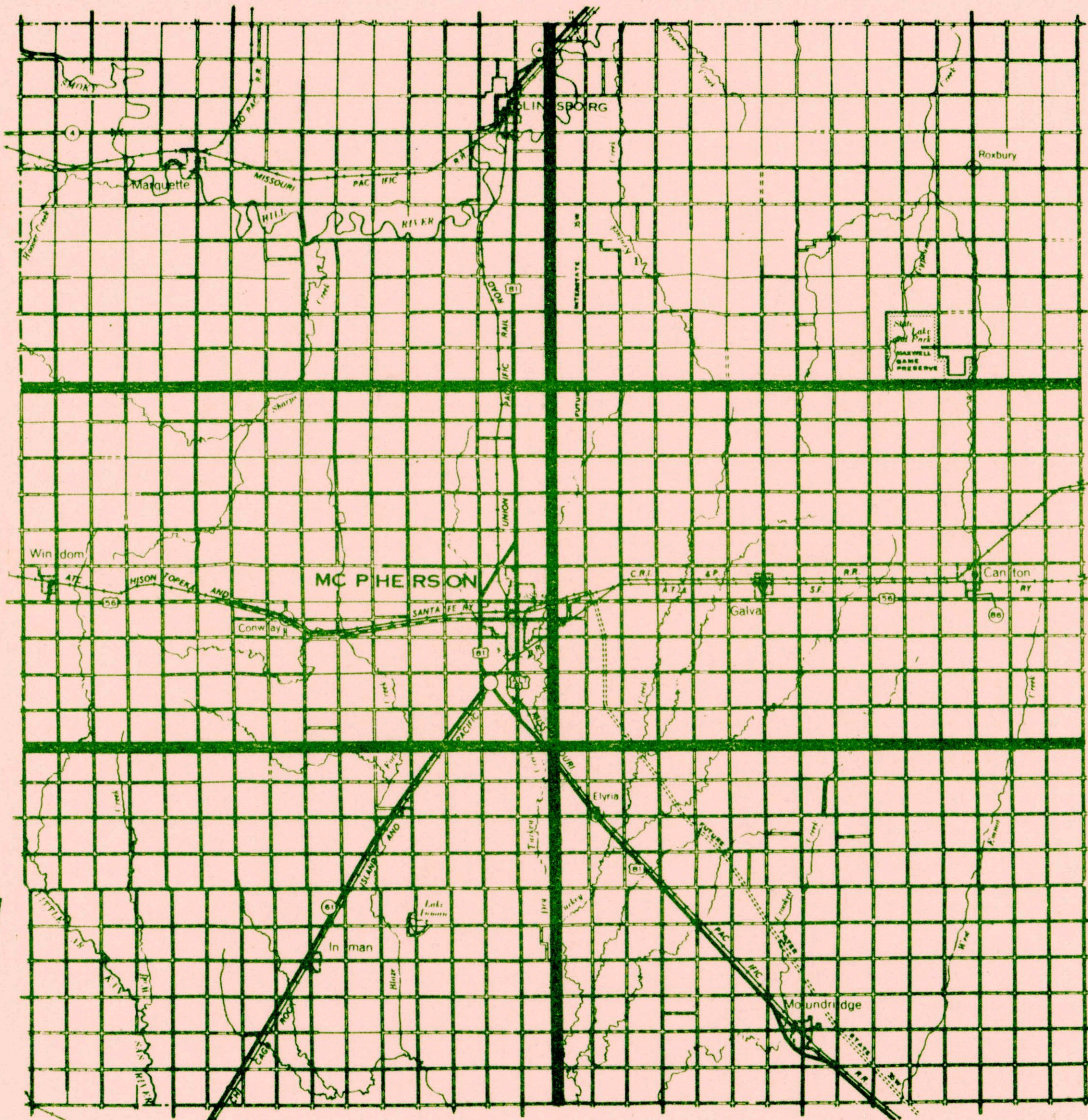
See Plate II

See Plate III

See Plate IV

See Plate V

See Plate VI

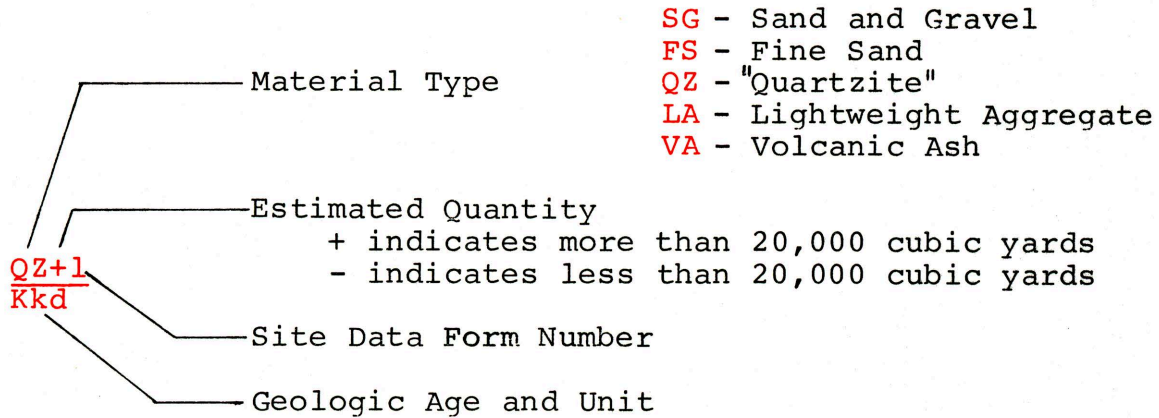


Note: The individual site data forms follow Plate VI.


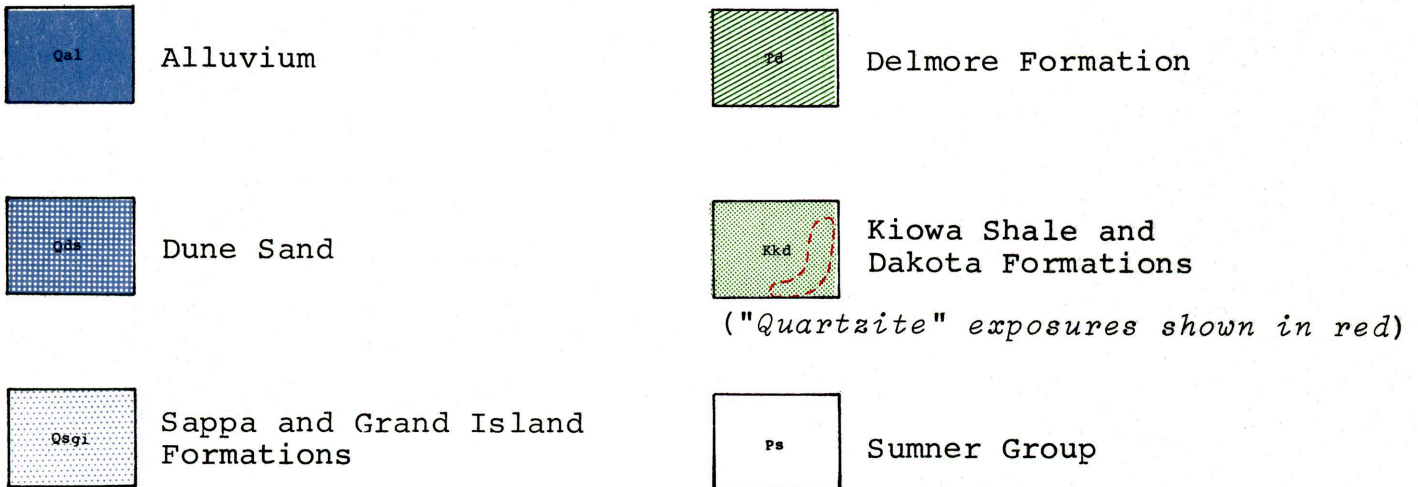
McPHERSON COUNTY MATERIALS MAP LEGEND

EXPLANATION OF MATERIALS SITE DESIGNATIONS

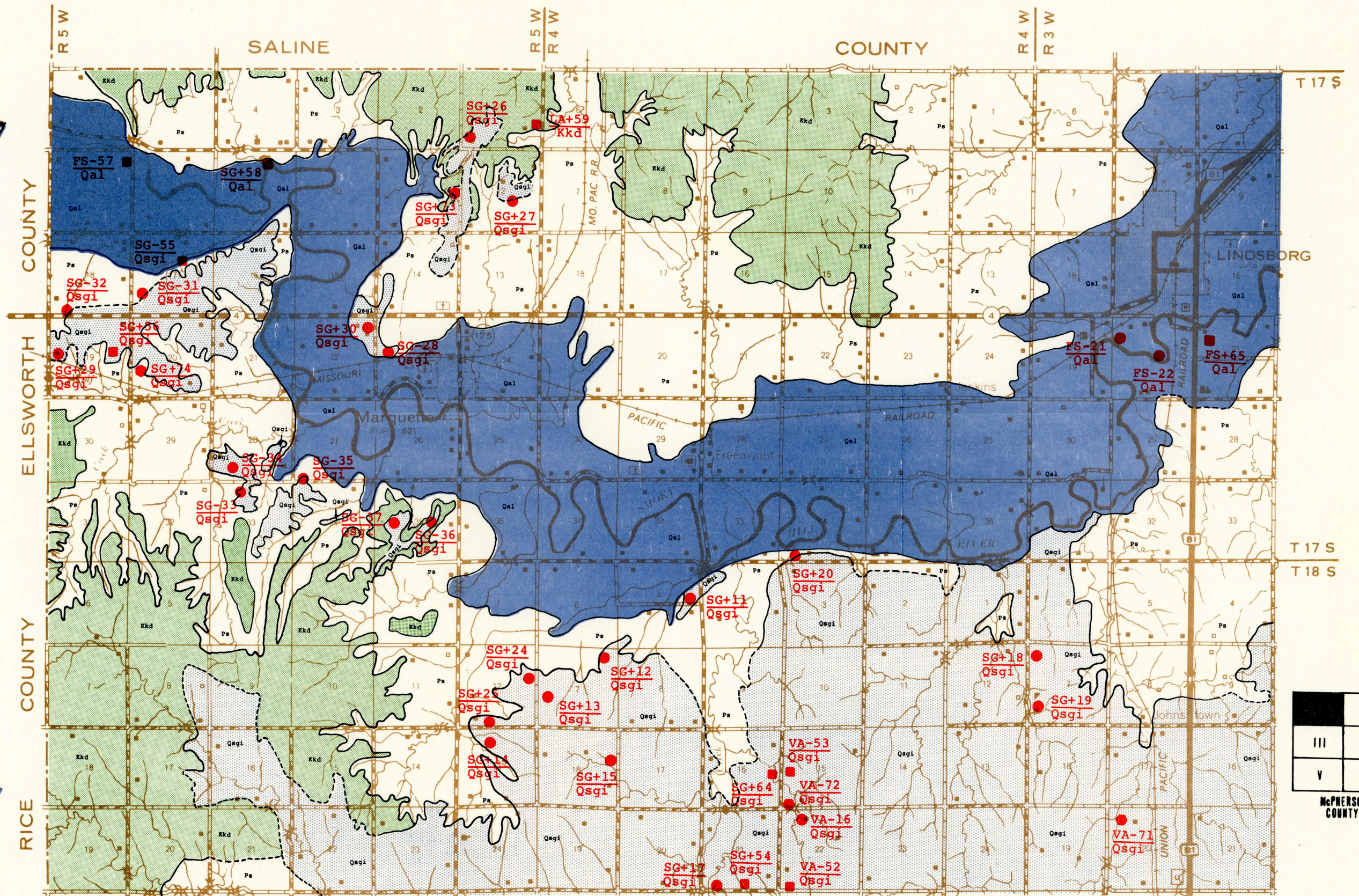
- Open site; not sampled (See Appendix I)
- Open site; sampled (See Appendix II)
- Prospective site; not sampled (See Appendix III)
- ▼ Prospective site; sampled (See Appendix IV)



EXPLANATION OF MAP SYMBOLS



prepared by the
 STATE HIGHWAY COMMISSION OF KANSAS
 in cooperation with the
 U.S. DEPARTMENT OF COMMERCE
 BUREAU OF PUBLIC ROADS



COUNTY
 COUNTY
 COUNTY
 COUNTY

SALINE COUNTY

PLATE I

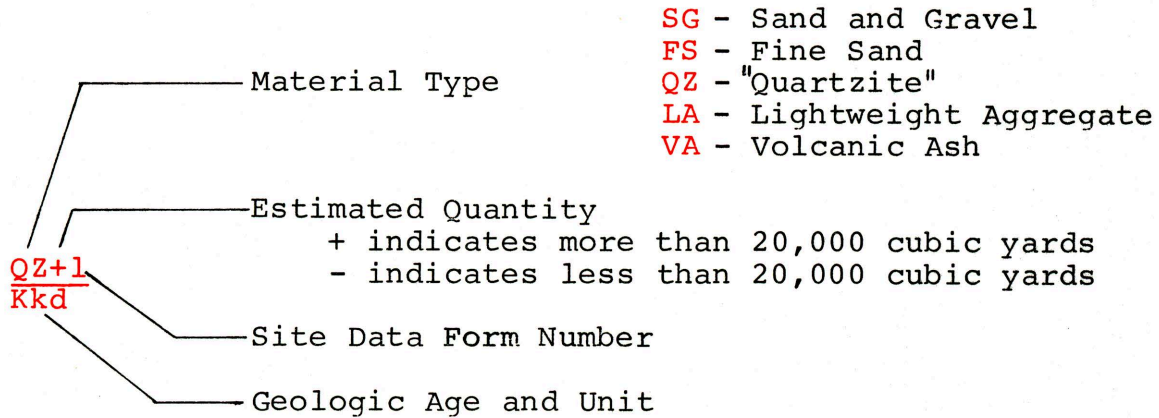
	II
III	IV
V	VI

McPERSON COUNTY


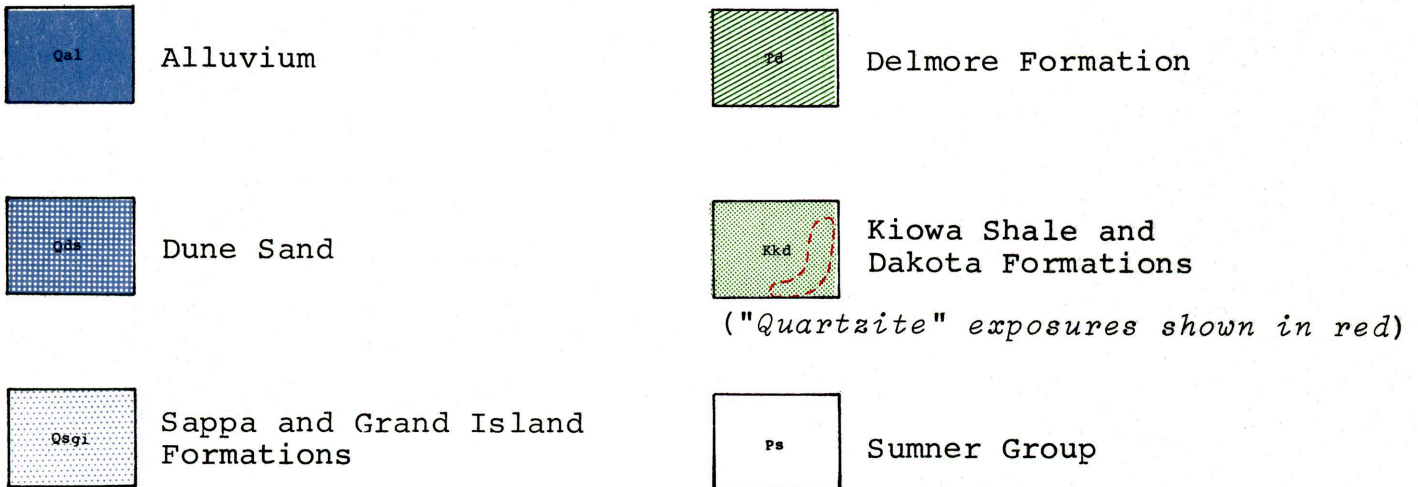
McPHERSON COUNTY MATERIALS MAP LEGEND

EXPLANATION OF MATERIALS SITE DESIGNATIONS

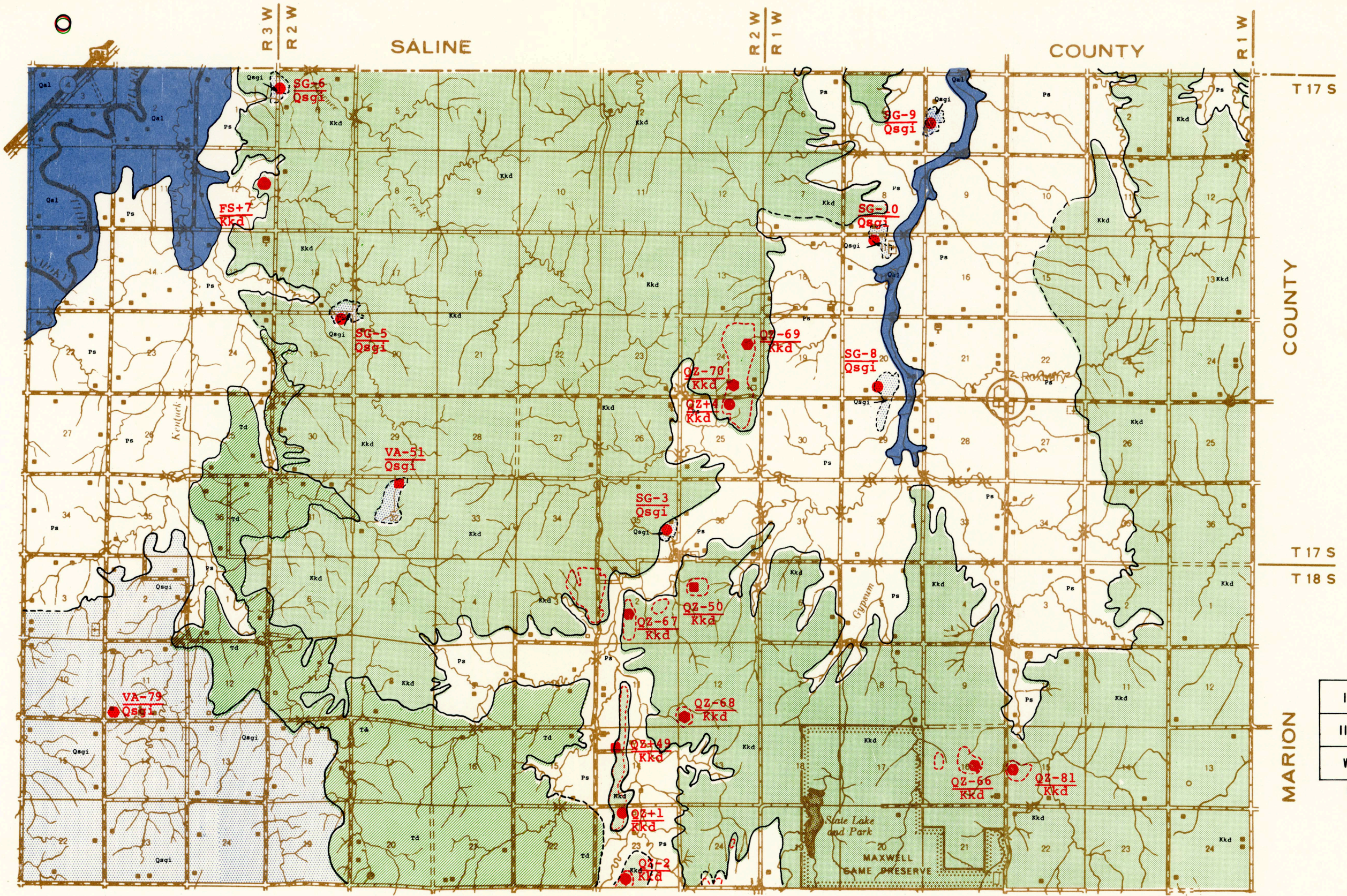
- Open site; not sampled (See Appendix I)
- Open site; sampled (See Appendix II)
- Prospective site; not sampled (See Appendix III)
- ▼ Prospective site; sampled (See Appendix IV)



EXPLANATION OF MAP SYMBOLS



prepared by the
 STATE HIGHWAY COMMISSION OF KANSAS
 in cooperation with the
 U.S. DEPARTMENT OF COMMERCE
 BUREAU OF PUBLIC ROADS



T 17 S

T 17 S

T 18 S

MARION COUNTY

I	II
III	IV
V	VI

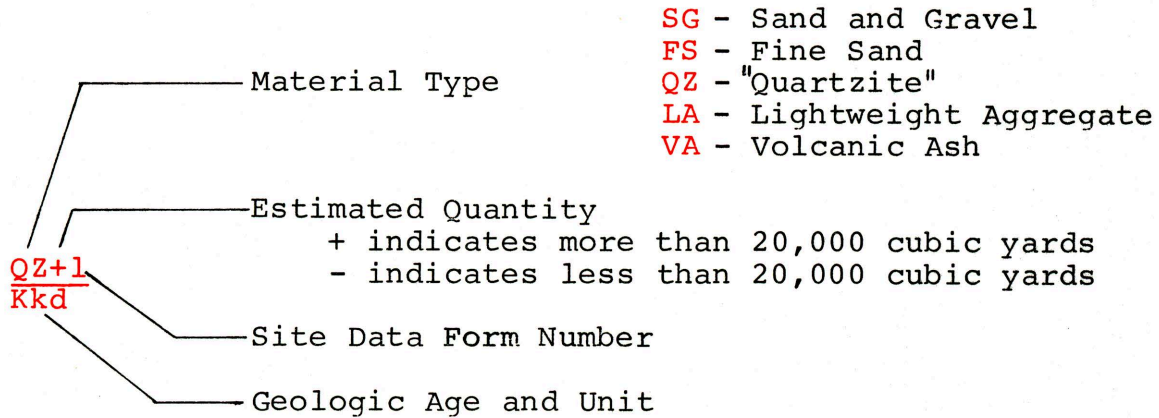
McPHERSON COUNTY

PLATE II


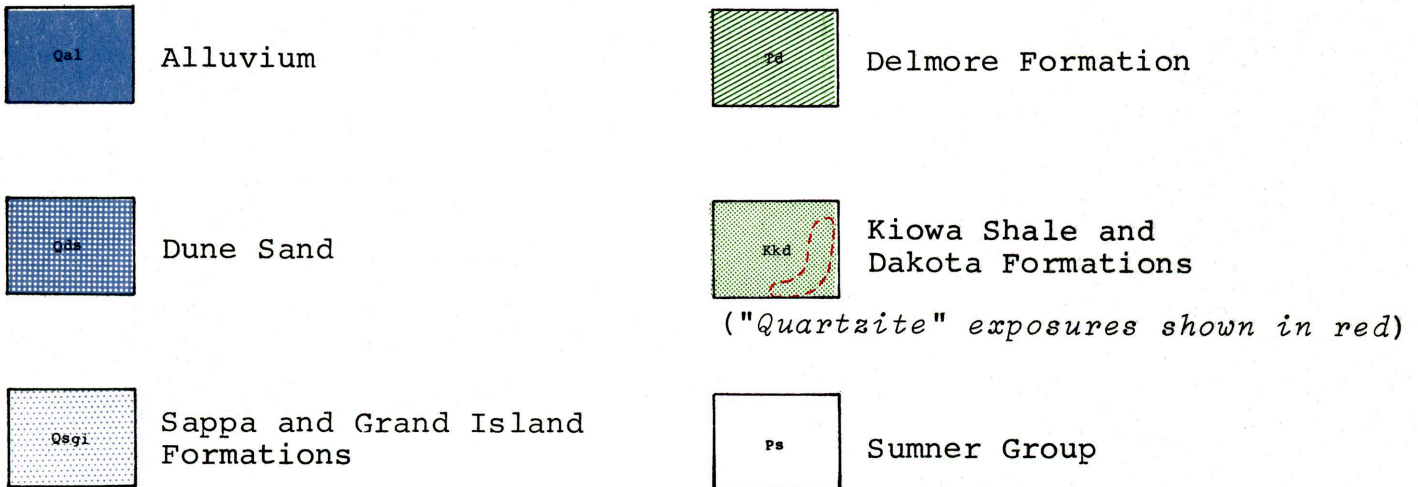
McPHERSON COUNTY MATERIALS MAP LEGEND

EXPLANATION OF MATERIALS SITE DESIGNATIONS

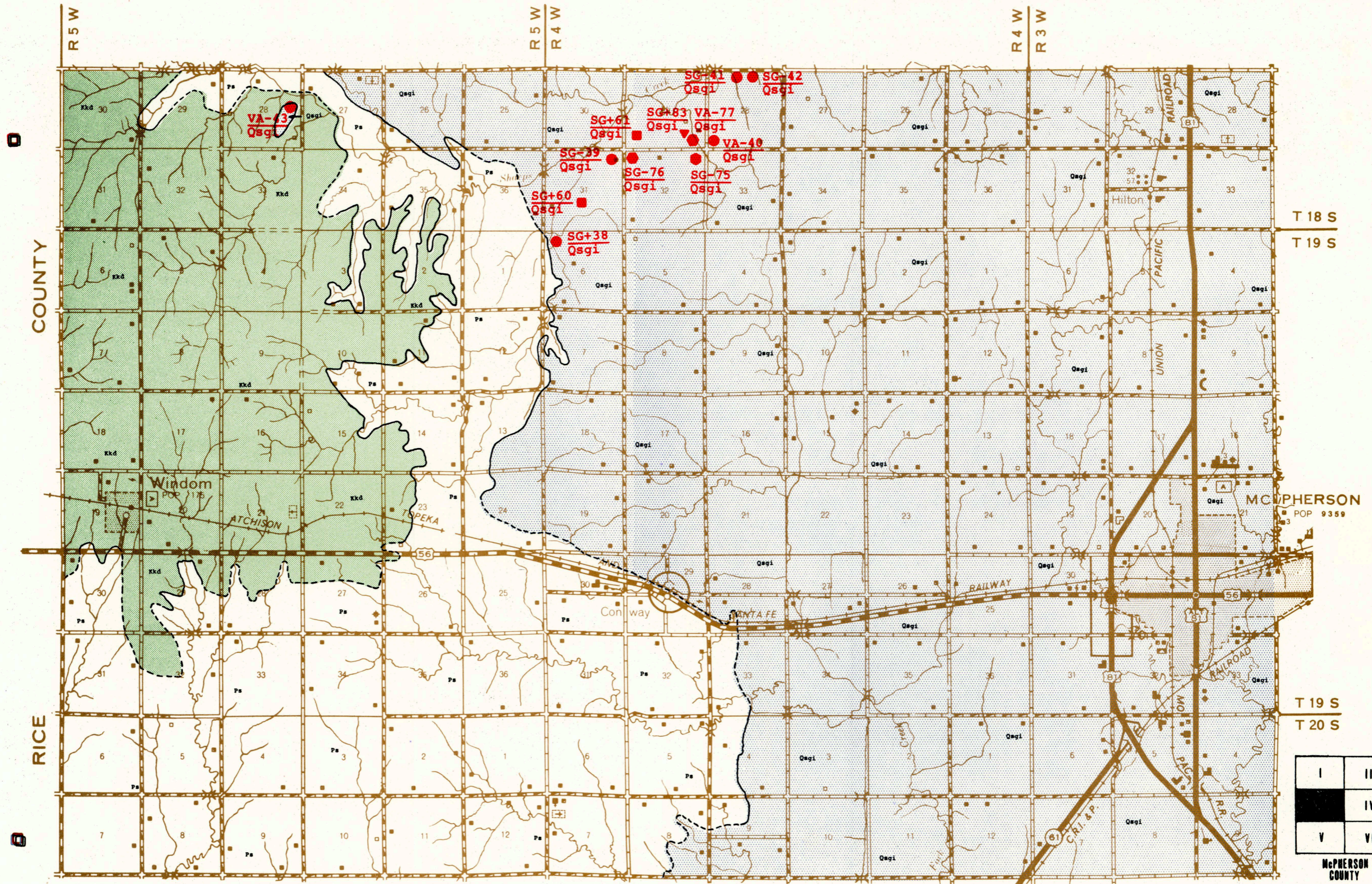
- Open site; not sampled (See Appendix I)
- Open site; sampled (See Appendix II)
- Prospective site; not sampled (See Appendix III)
- ▼ Prospective site; sampled (See Appendix IV)



EXPLANATION OF MAP SYMBOLS



prepared by the
 STATE HIGHWAY COMMISSION OF KANSAS
 in cooperation with the
 U.S. DEPARTMENT OF COMMERCE
 BUREAU OF PUBLIC ROADS



COUNTY

RICE

T 18 S

T 19 S

T 19 S

T 20 S

I	II
III	IV
V	VI

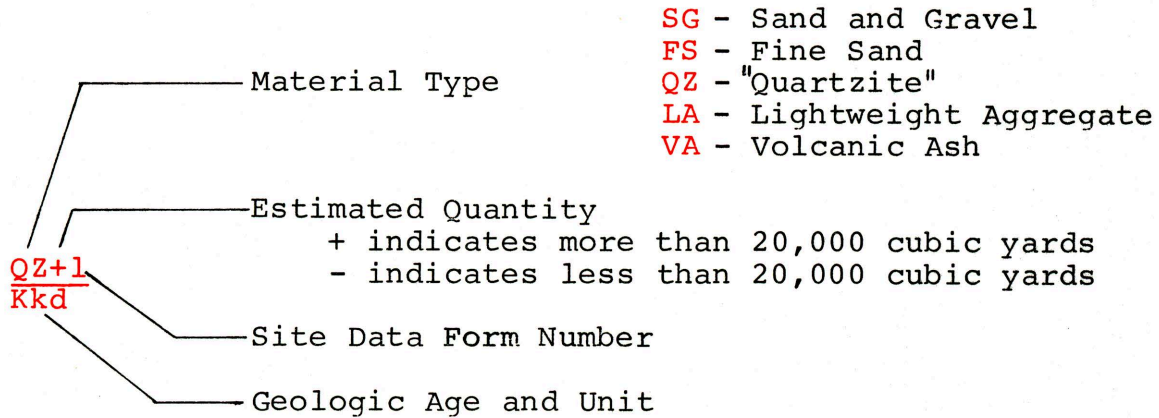
McPHERSON COUNTY

PLATE III


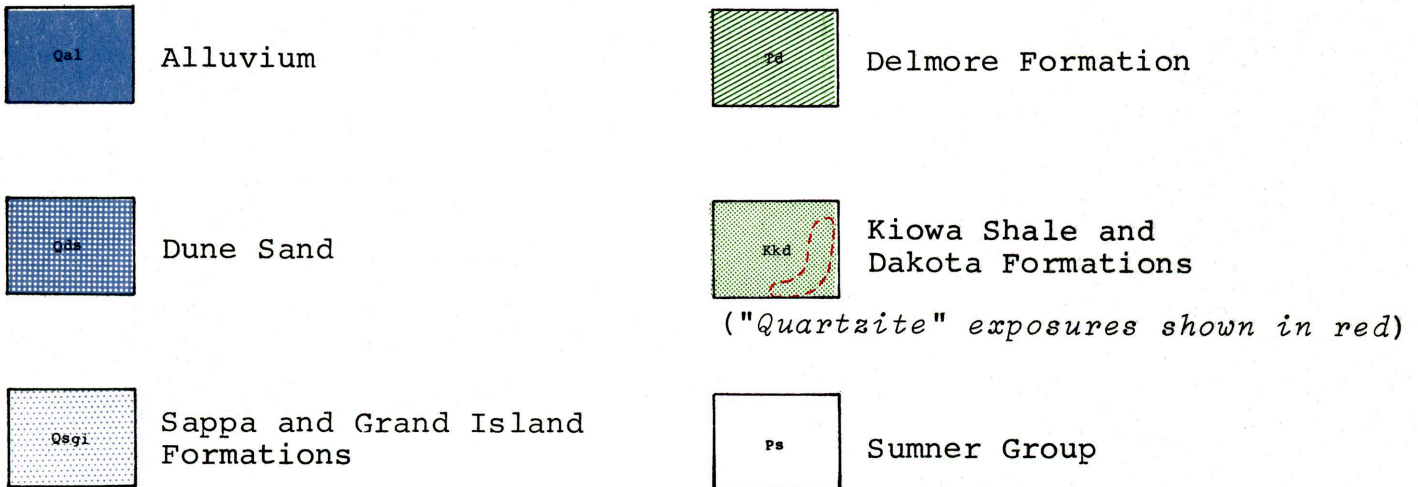
McPHERSON COUNTY MATERIALS MAP LEGEND

EXPLANATION OF MATERIALS SITE DESIGNATIONS

- Open site; not sampled (See Appendix I)
- Open site; sampled (See Appendix II)
- Prospective site; not sampled (See Appendix III)
- ▼ Prospective site; sampled (See Appendix IV)



EXPLANATION OF MAP SYMBOLS



prepared by the
 STATE HIGHWAY COMMISSION OF KANSAS
 in cooperation with the
 U.S. DEPARTMENT OF COMMERCE
 BUREAU OF PUBLIC ROADS

R 3 W
R 2 W

R 2 W
R 1 W

R 1 W

T 18 S
T 19 S

COUNTY

MARION

T 19 S
T 20 S

I	II
III	IV
V	VI

MCPHERSON COUNTY

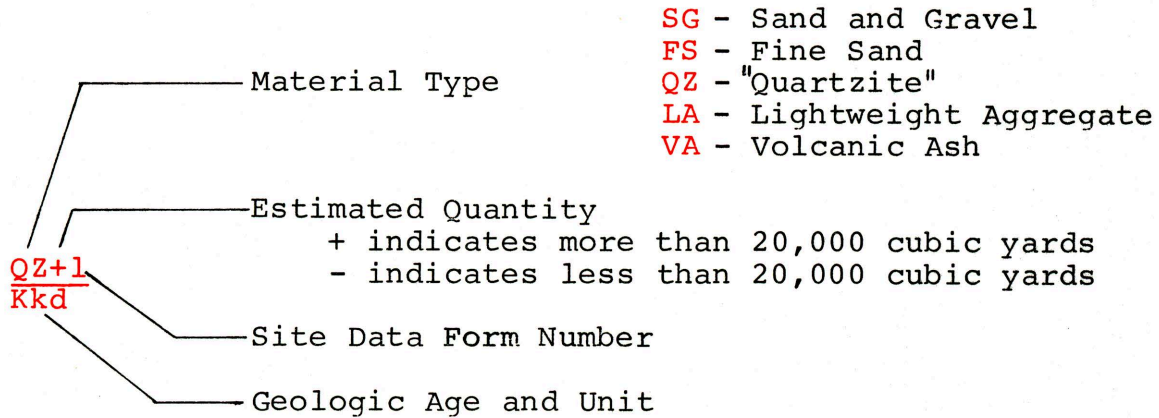


PLATE IV


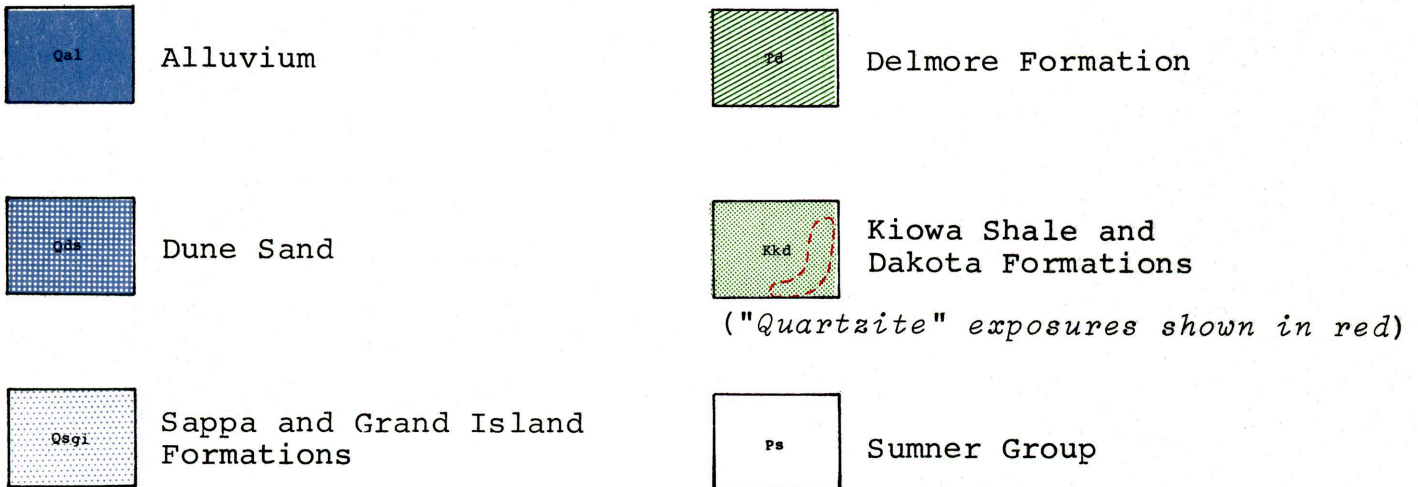
McPHERSON COUNTY MATERIALS MAP LEGEND

EXPLANATION OF MATERIALS SITE DESIGNATIONS

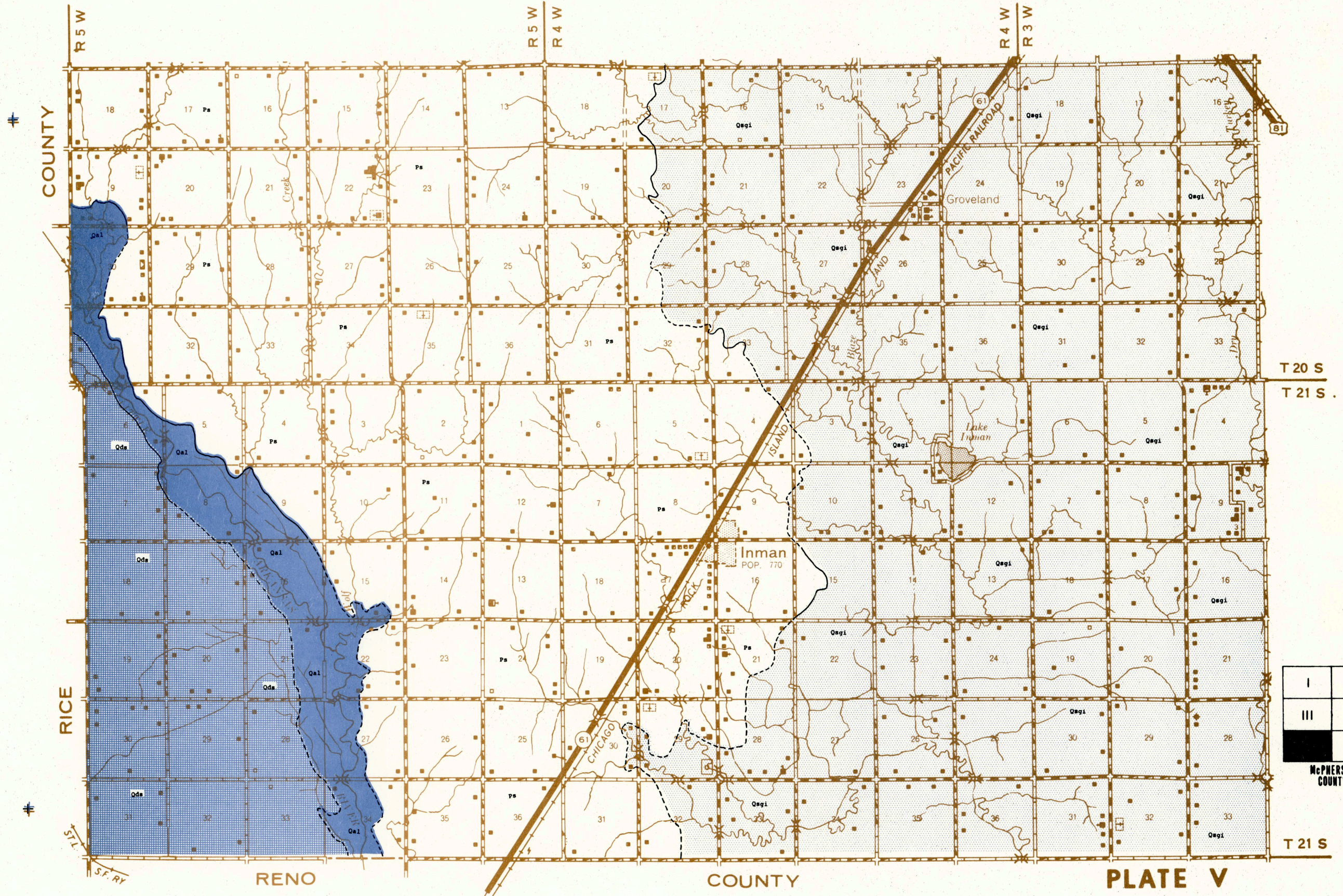
- Open site; not sampled (See Appendix I)
- Open site; sampled (See Appendix II)
- Prospective site; not sampled (See Appendix III)
- ▼ Prospective site; sampled (See Appendix IV)



EXPLANATION OF MAP SYMBOLS



prepared by the
 STATE HIGHWAY COMMISSION OF KANSAS
 in cooperation with the
 U.S. DEPARTMENT OF COMMERCE
 BUREAU OF PUBLIC ROADS



T 20 S
T 21 S

I	II
III	IV
	VI

McPHERSON COUNTY

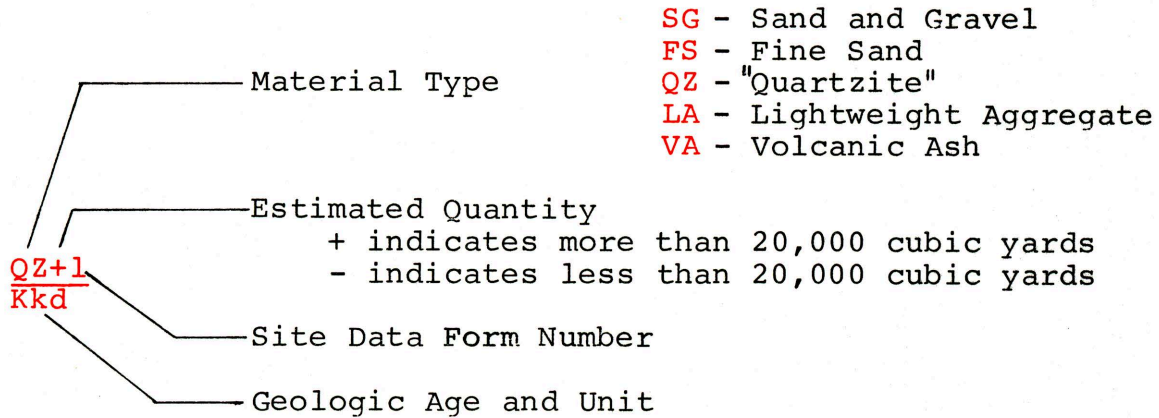
T 21 S

PLATE V


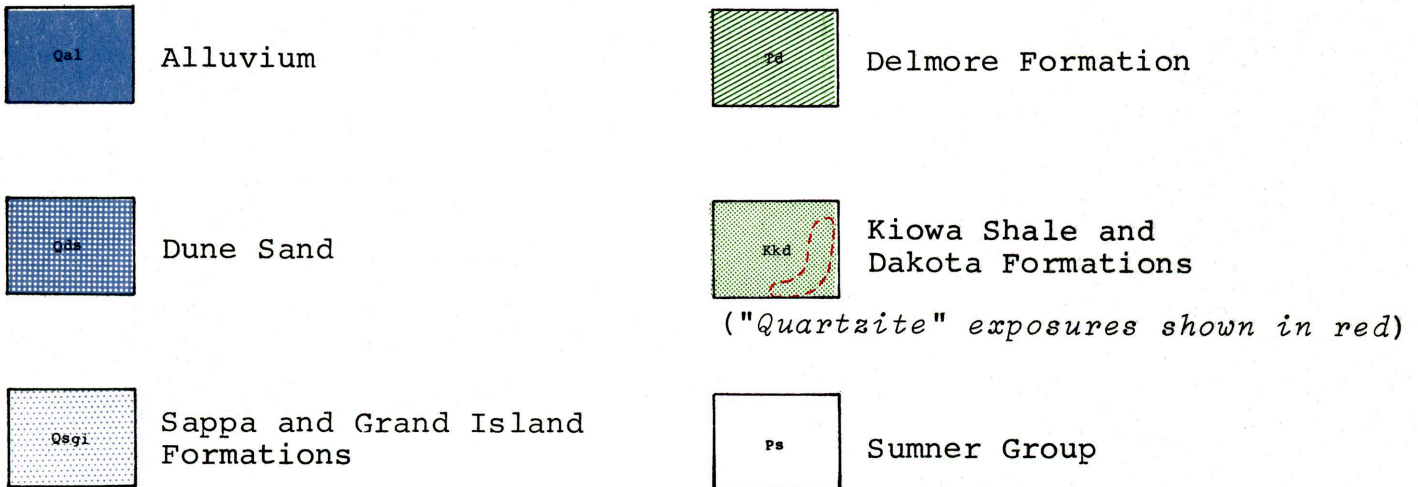
McPHERSON COUNTY MATERIALS MAP LEGEND

EXPLANATION OF MATERIALS SITE DESIGNATIONS

- Open site; not sampled (See Appendix I)
- Open site; sampled (See Appendix II)
- Prospective site; not sampled (See Appendix III)
- ▼ Prospective site; sampled (See Appendix IV)



EXPLANATION OF MAP SYMBOLS



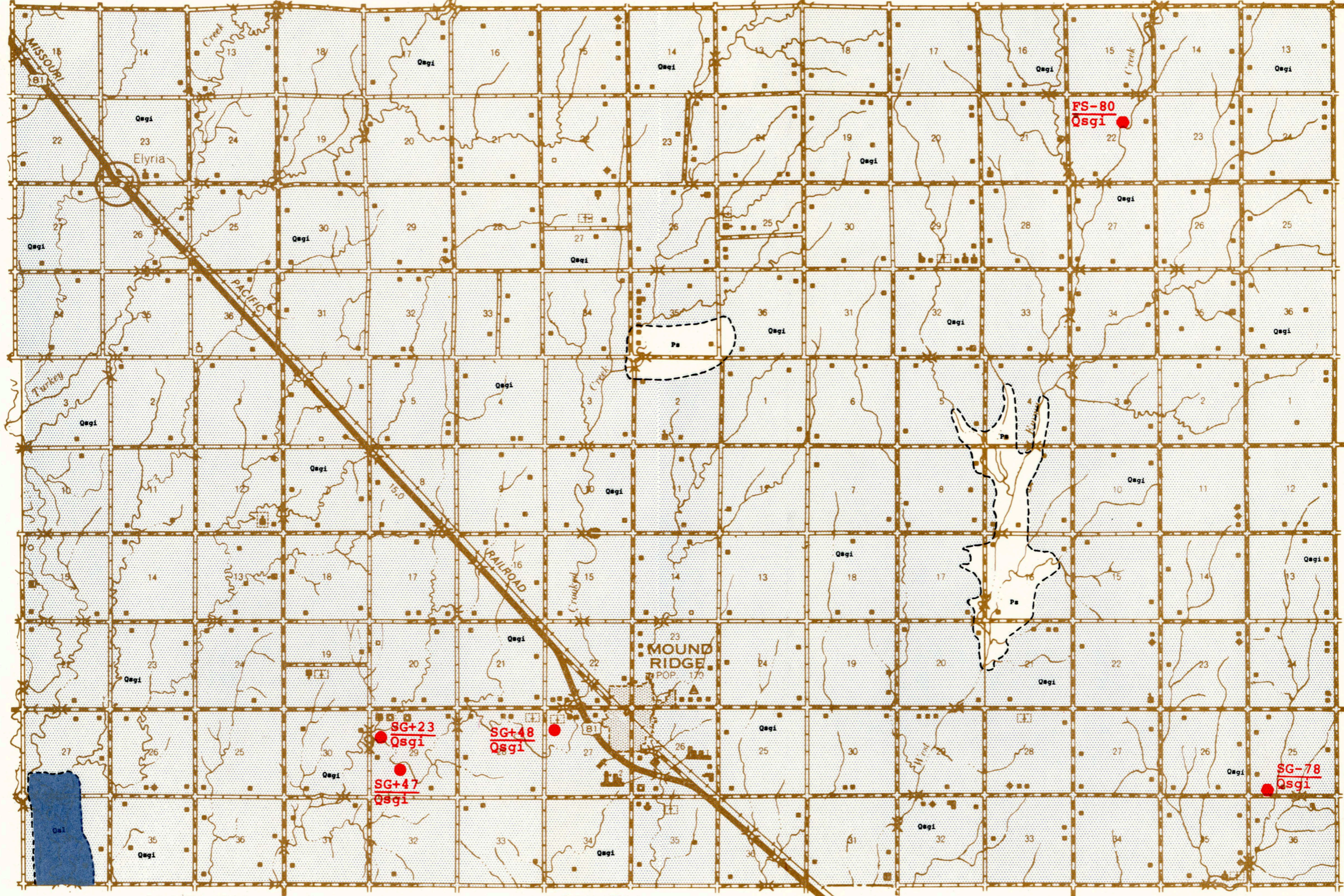
prepared by the
 STATE HIGHWAY COMMISSION OF KANSAS
 in cooperation with the
 U.S. DEPARTMENT OF COMMERCE
 BUREAU OF PUBLIC ROADS

T

R 3 W
R 2 W

R 2 W
R 1 W

R 1 W



COUNTY

T 20 S
T 21 S

MARION

I	II
III	IV
V	

McPHERSON
COUNTY
T 21 S

HARVEY

COUNTY

PLATE VI

T