

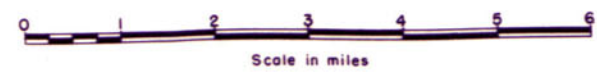
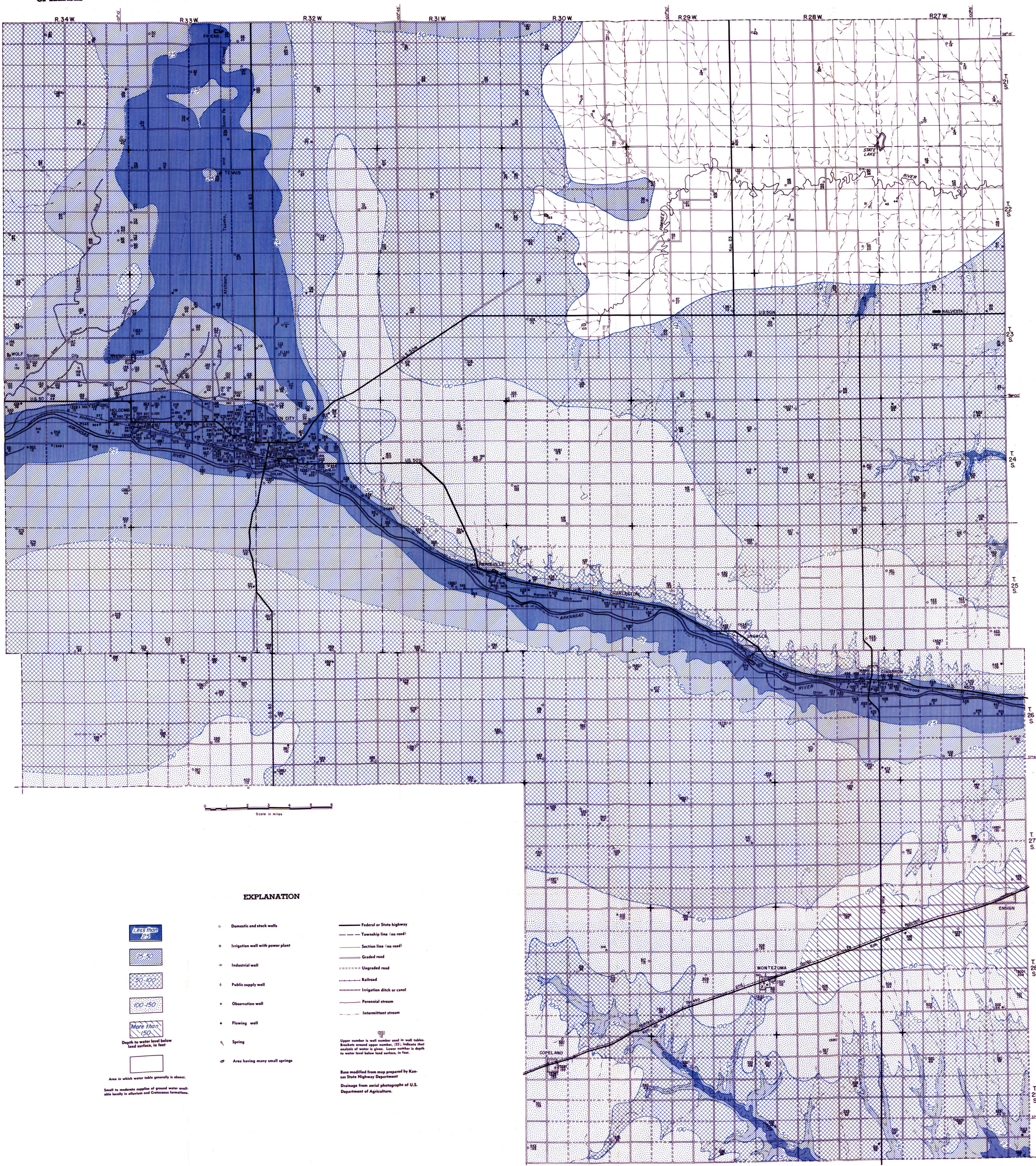
MAP OF FINNEY AND GRAY COUNTIES, KANSAS

Showing the depths to Water Level and the Location
of Wells for which Records are given, 1940

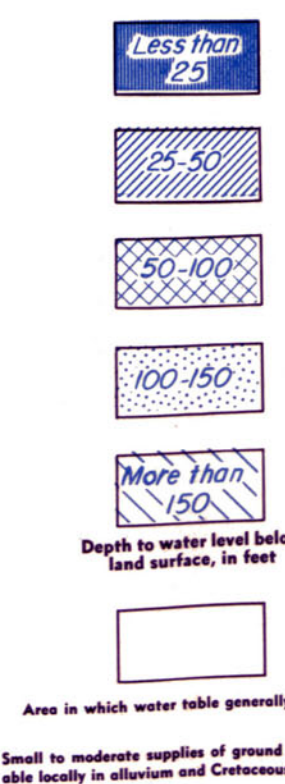
By Bruce F. Latta

State Geological Survey
of Kansas

Bulletin 55
Plate 2



EXPLANATION



- Domestic and stock wells
- Irrigation well with power plant
- ⊕ Industrial well
- ⊕ Public supply well
- ⊕ Observation well
- ⊕ Flowing well
- ⊕ Spring
- ⊕ Area having many small springs

- Federal or State highway
- - - Township line (no road)
- - - Section line (no road)
- Graded road
- - - Ungraded road
- Railroad
- Irrigation ditch or canal
- Perennial stream
- - - Intermittent stream

Upper number in well number used in well tables. Brackets around upper number; (55) indicate that analysis of water is given. Lower number is depth to water level below land surface, in feet.

Base modified from map prepared by Kansas State Highway Department. Drainage from aerial photographs of U.S. Department of Agriculture.