

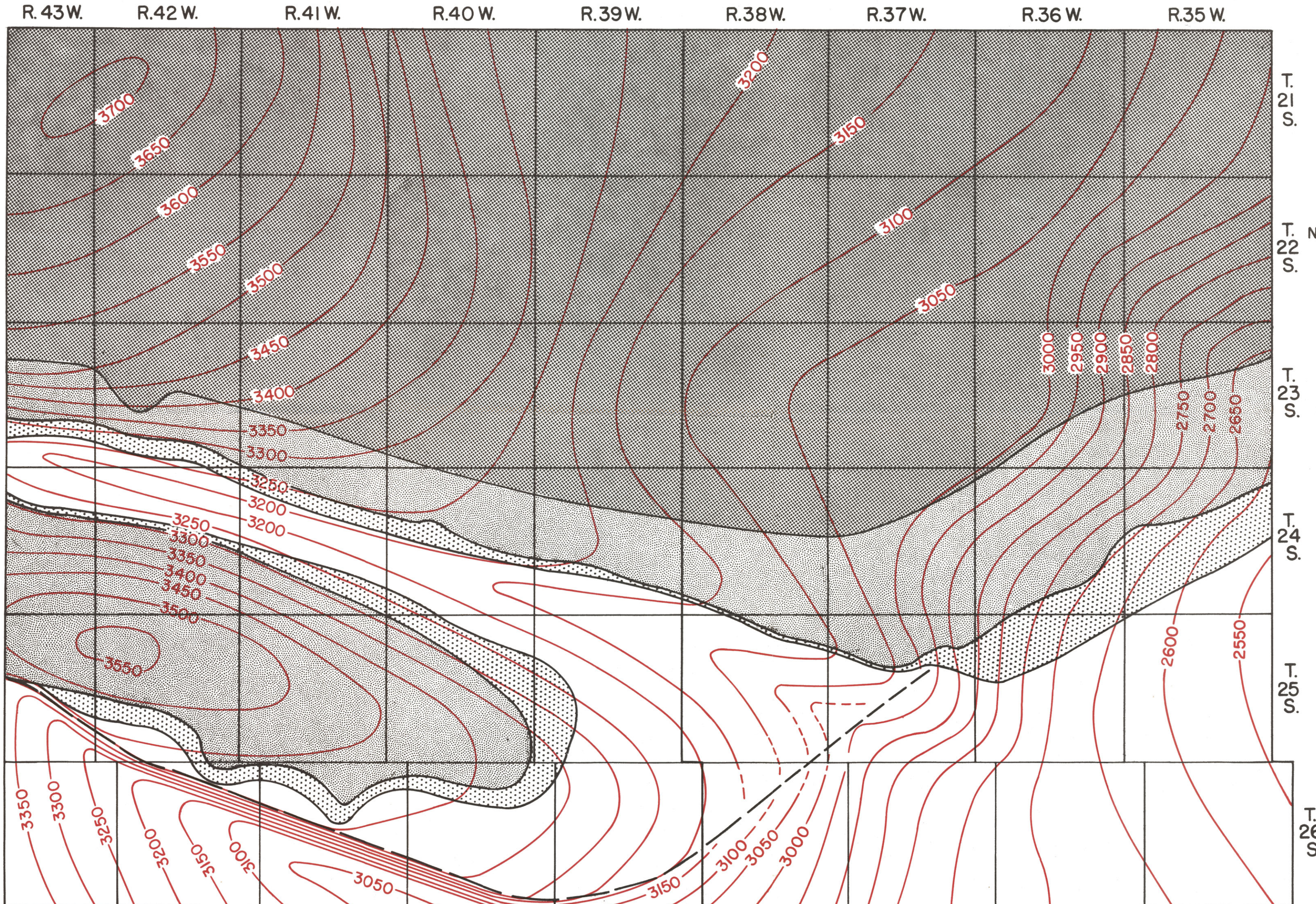
MAP OF HAMILTON AND KEARNY COUNTIES, KANSAS

Showing the Geology and Topography of the Rocks Beneath
the Tertiary and Quaternary Deposits


State Geological Survey
of Kansas

By Thad G. McLaughlin

Bulletin 49
Plate 3



EXPLANATION




Niobrara chalk and Carlile shale



Greenhorn limestone



Graneros shale



Dakota formation



Contour drawn on the
erosion surface of
the Cretaceous



Fault

