

AREAL GEOLOGY OF JACKSON COUNTY, KANSAS

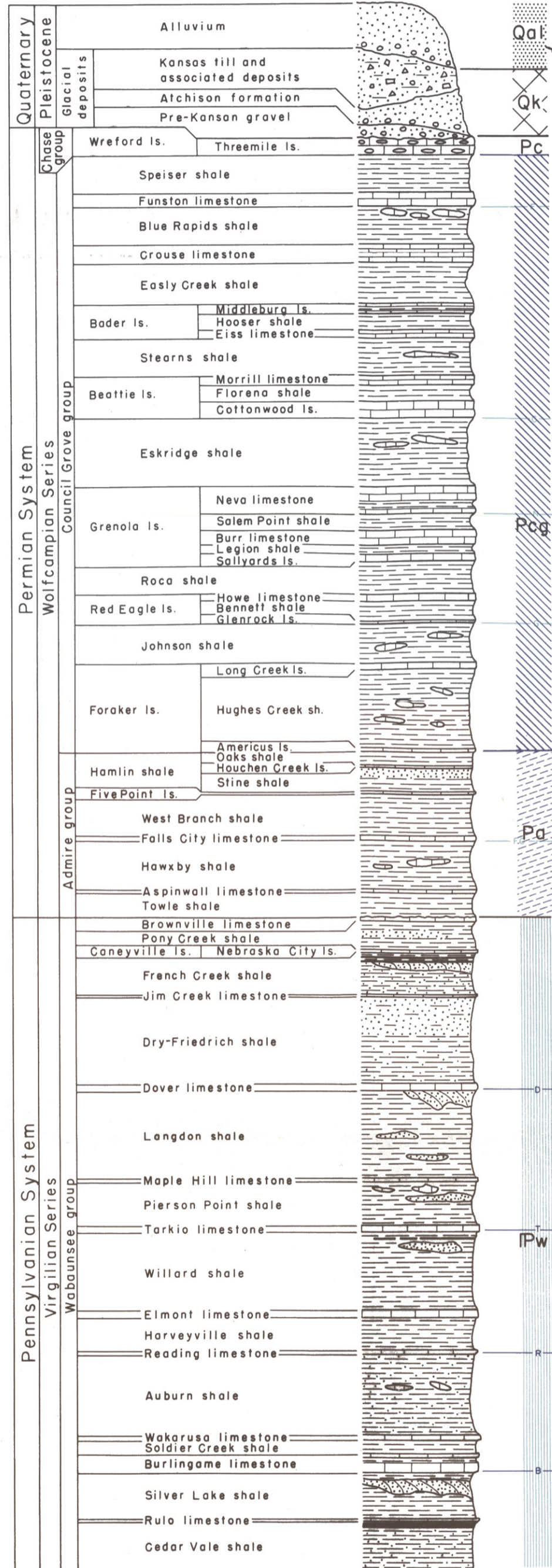
By Kenneth L. Walters
1950

Bulletin 101
Plate 1

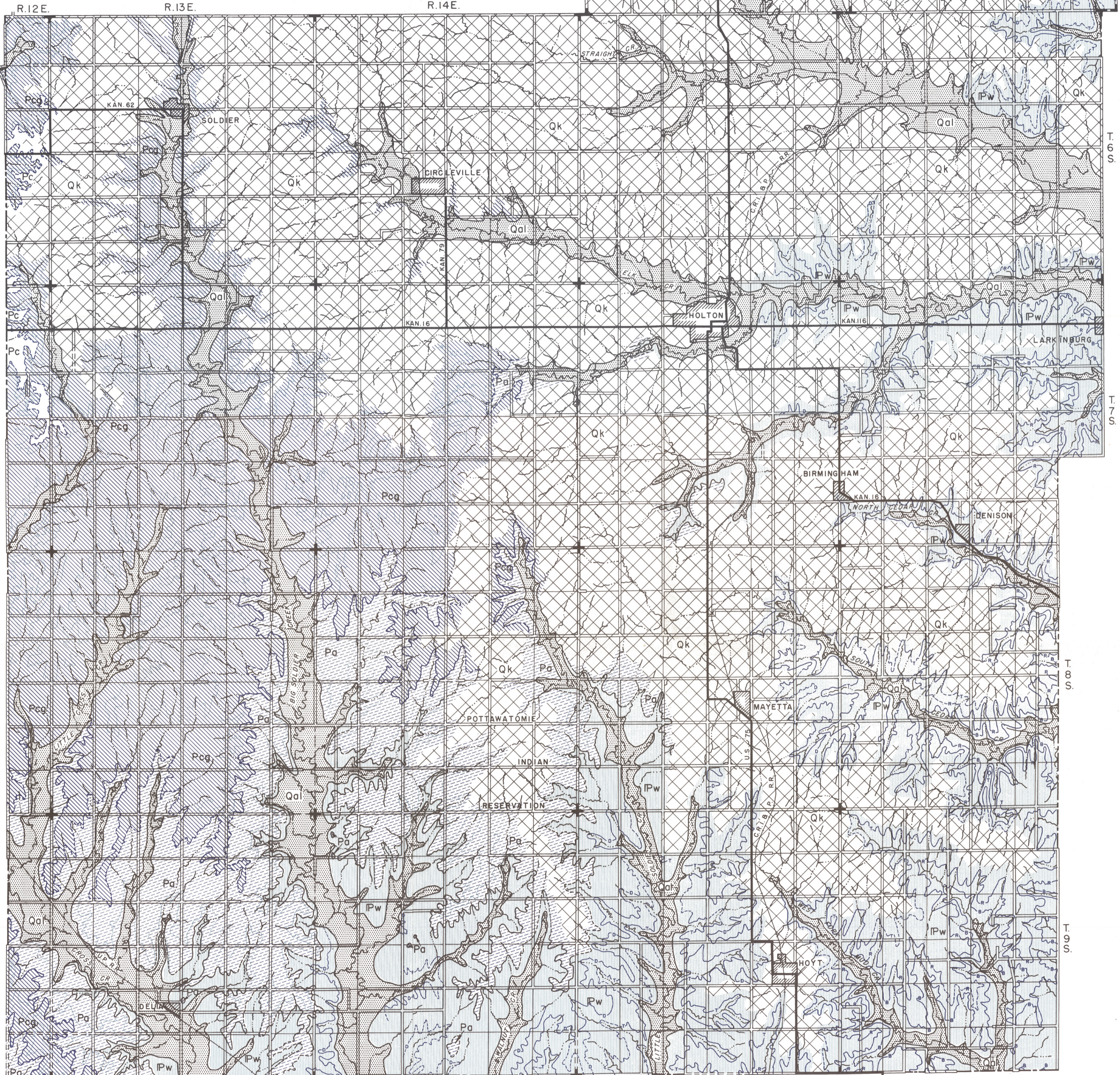
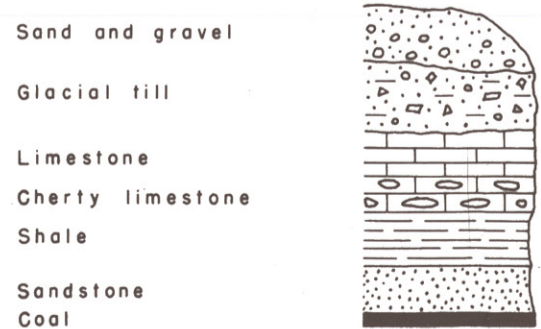
State Geological Survey
of Kansas

EXPLANATION

Generalized stratigraphic column of outcropping rocks:



Key to lithology



Base compiled from maps prepared by Soil Conservation Service



Drainage from map prepared by U. S. Dept. of Agriculture