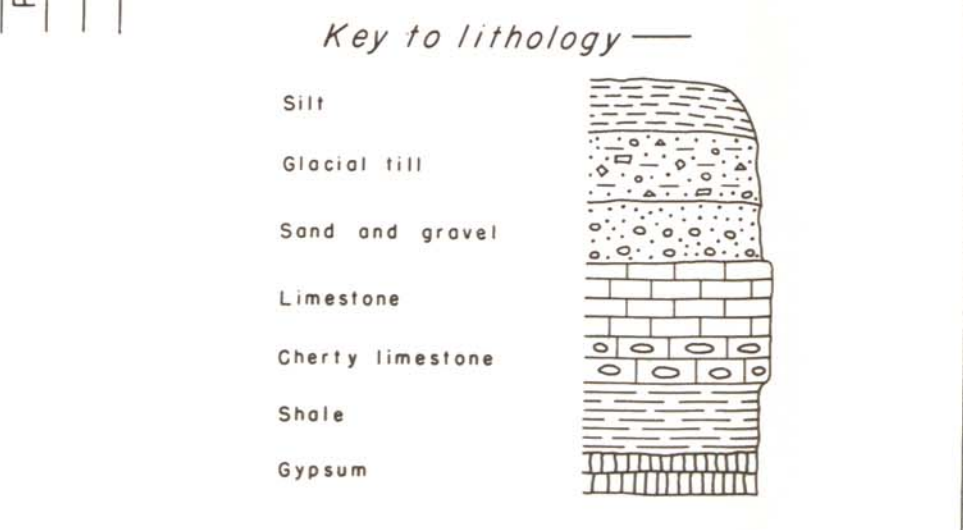
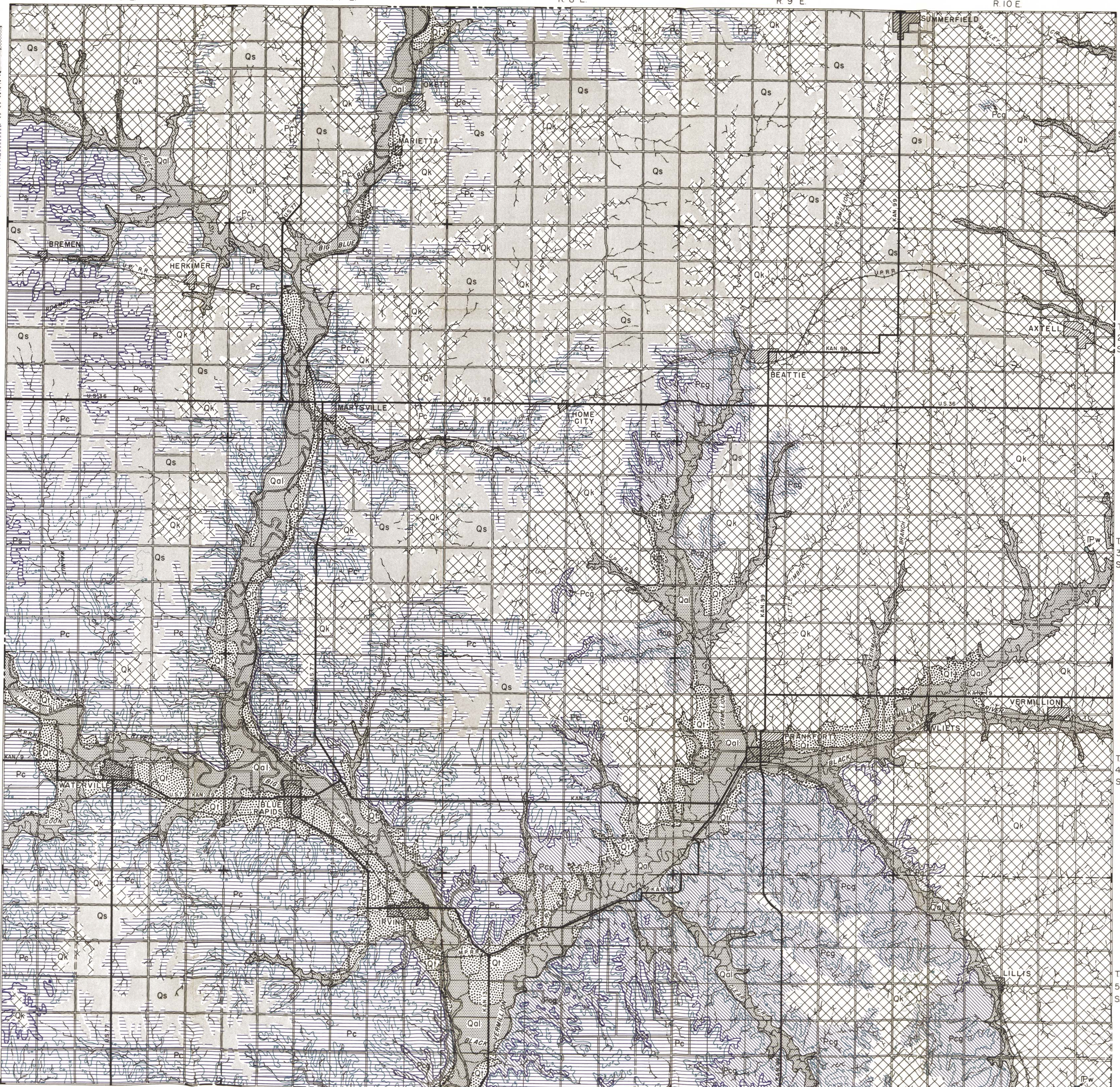
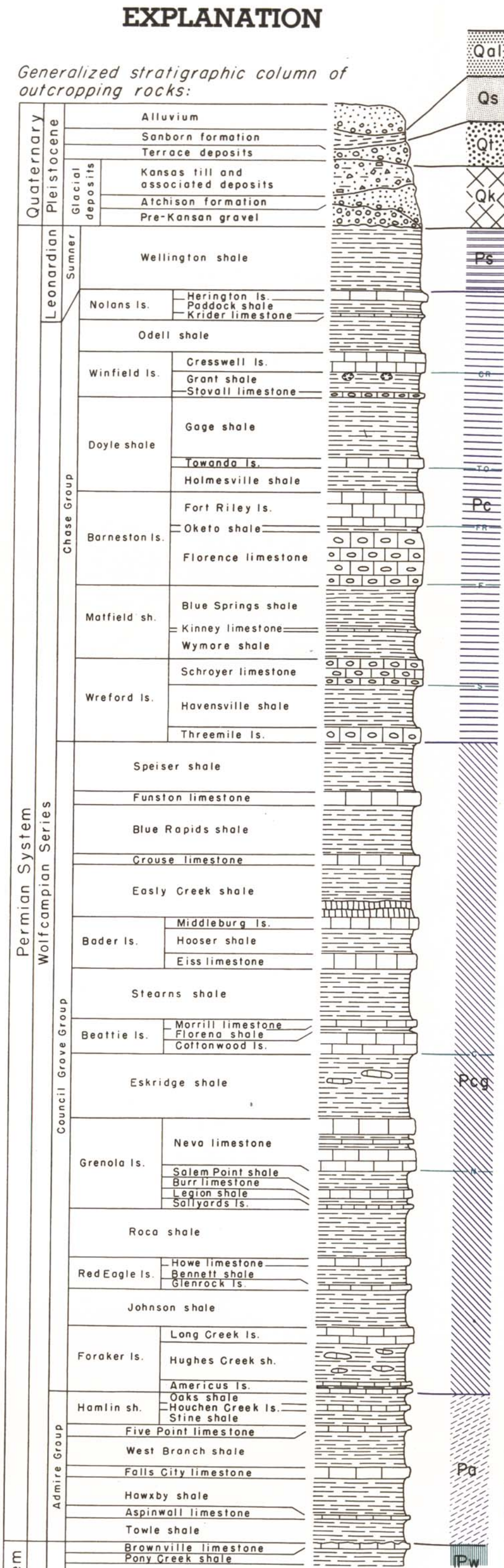


AREAL GEOLOGY OF MARSHALL COUNTY, KANSAS

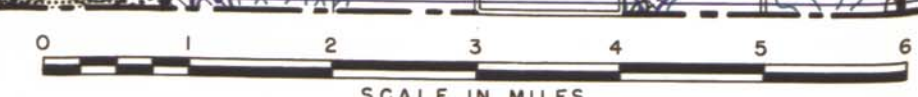
State Geological Survey
of Kansas

by Kenneth L. Walters
1951

Bulletin 106
Plate 1



Base compiled from maps prepared by Soil Conservation Service



Drainage from map prepared by U.S. Dept. of Agriculture