

AREAL GEOLOGY OF MARSHALL COUNTY, KANSAS

State Geological Survey
of Kansas

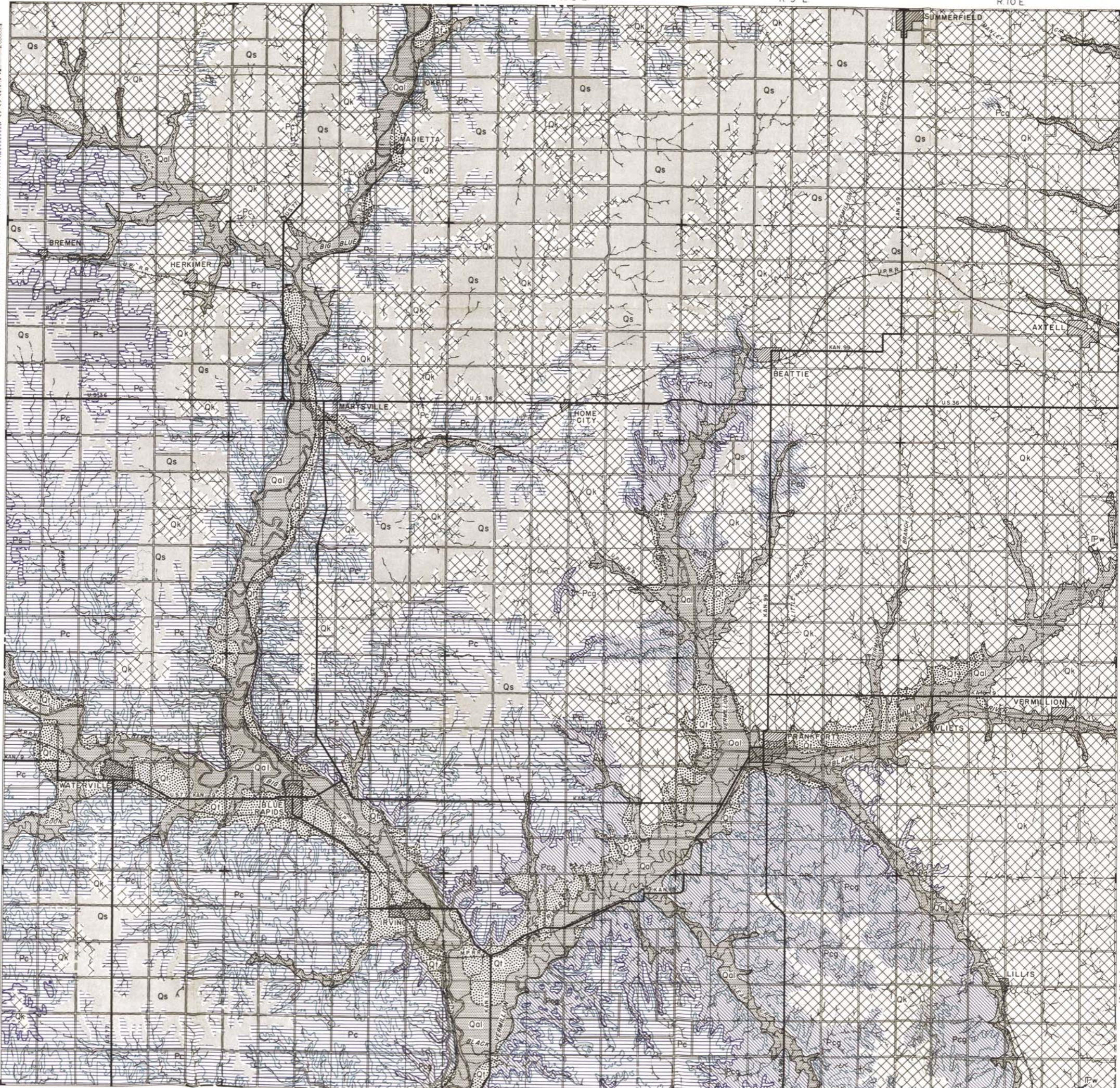
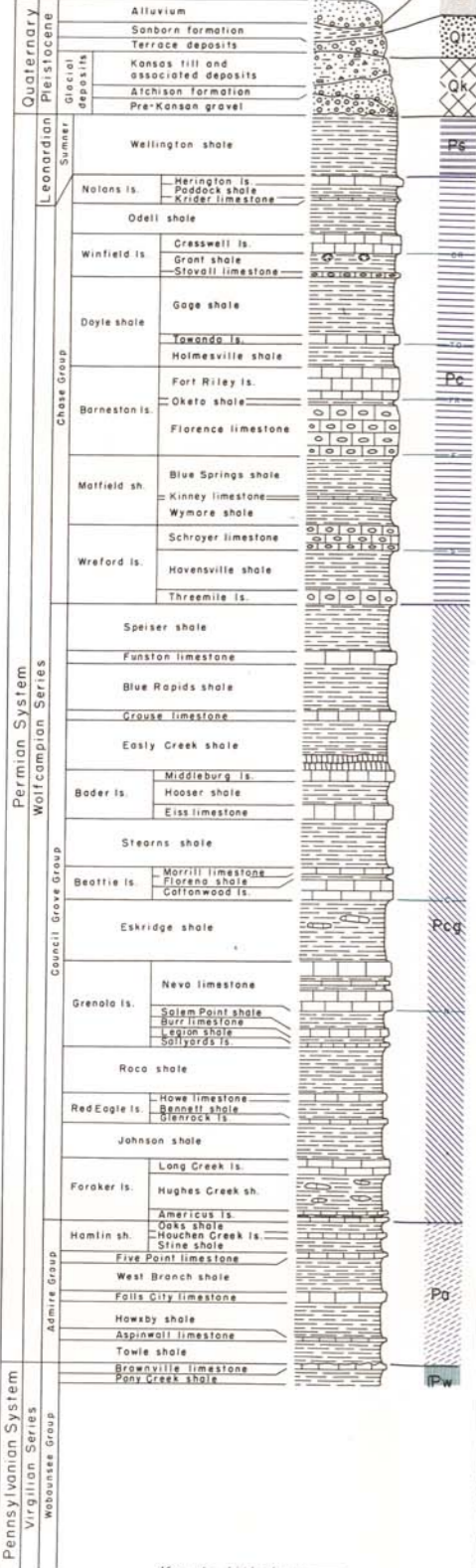
by Kenneth L. Walters
1951

Bulletin 106
Plate 1


R 6 E R 7 E R 8 E R 9 E R 10 E

EXPLANATION

Generalized stratigraphic column of outcropping rocks:



Base compiled from maps prepared by Soil Conservation Service



Drainage from map prepared by U.S. Dept. of Agriculture