

GEOLOGIC MAP OF REPUBLIC COUNTY, KANSAS

UNIVERSITY OF KANSAS
E. H. LINDLEY, CHANCELLOR

STATE GEOLOGICAL SURVEY
RAYMOND C. MOORE, STATE GEOLOGIST
K. K. LANDES, ASST. STATE GEOLOGIST

R. 5 W.

R. 4 W.

R. 3 W.

R. 2 W.

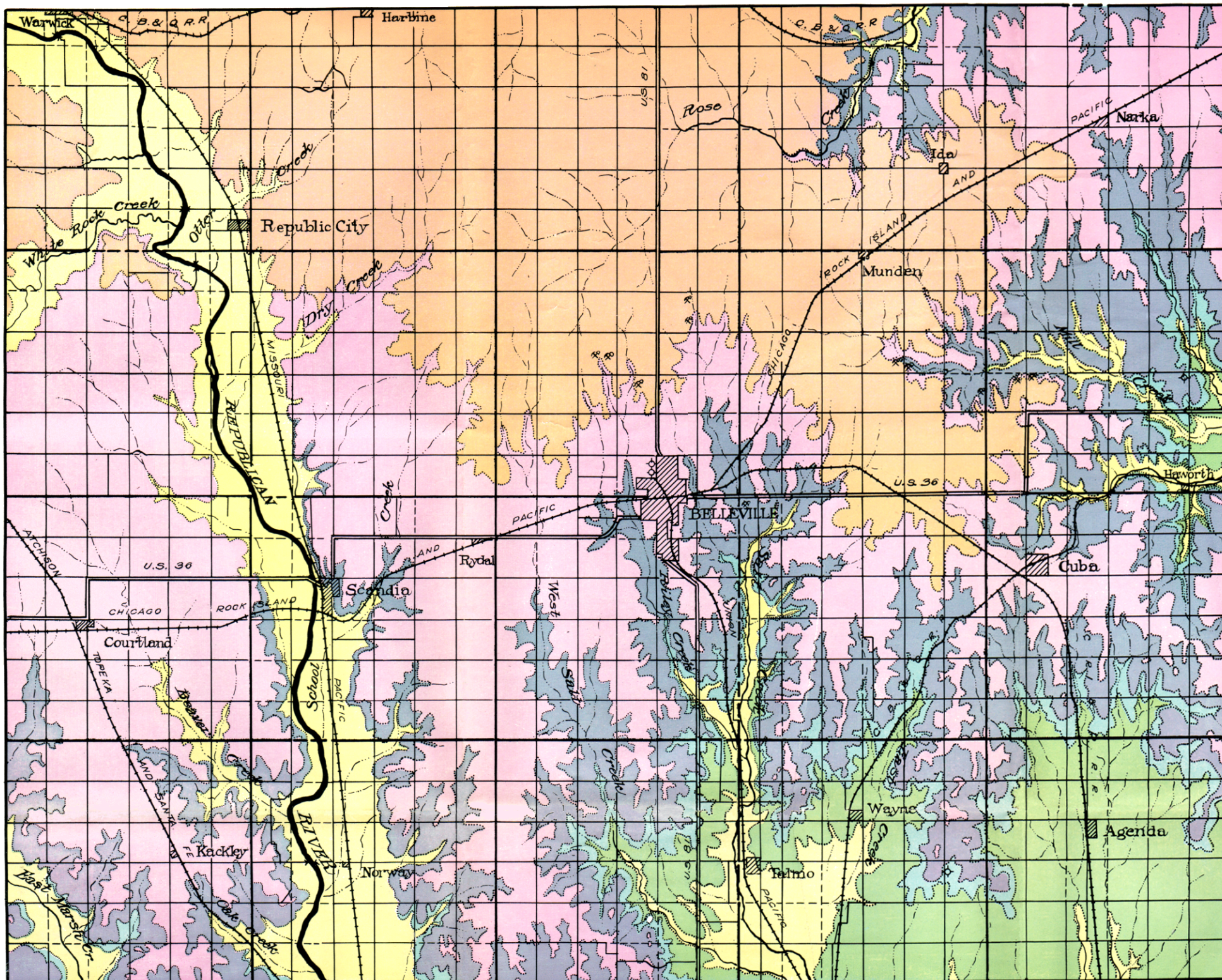
R. 1 W.

T 1 S

T 2 S

T 3 S

T 4 S



EXPLANATION



Alluvium



Belleville formation




Carlile shale



Greenhorn limestone



Graneros shale



Dakota sandstone

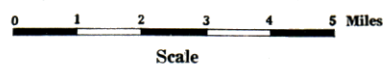
QUATERNARY
TERTIARY

UPPER CRETACEOUS

KEY

- Sand and gravel pit
- Dry hole
- Federal or state highway
- Road
- Section line
- Township or range line

Base compiled from
U.S. Geological Survey
Topographic maps



Geology by
Monta E. Wing