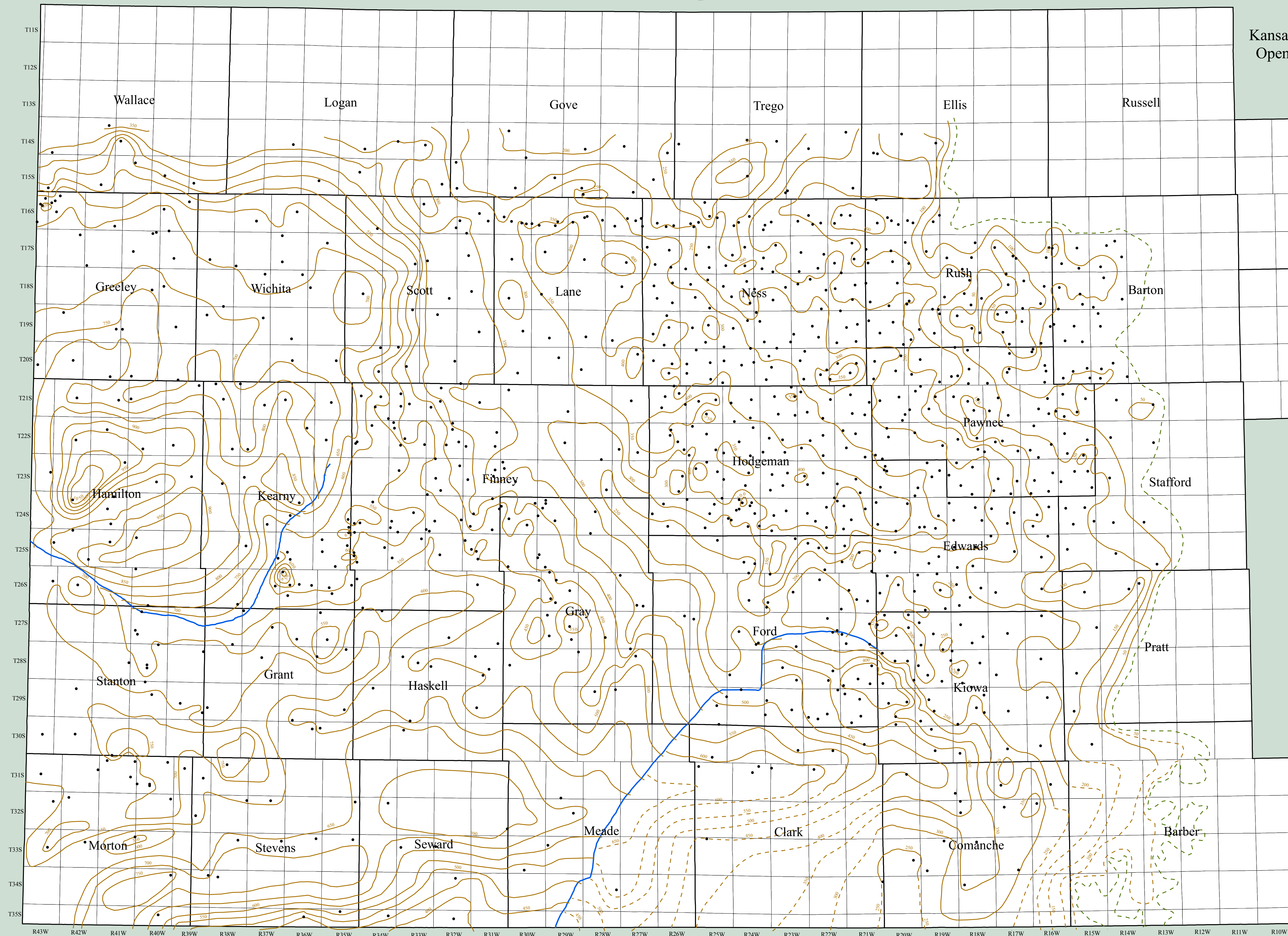



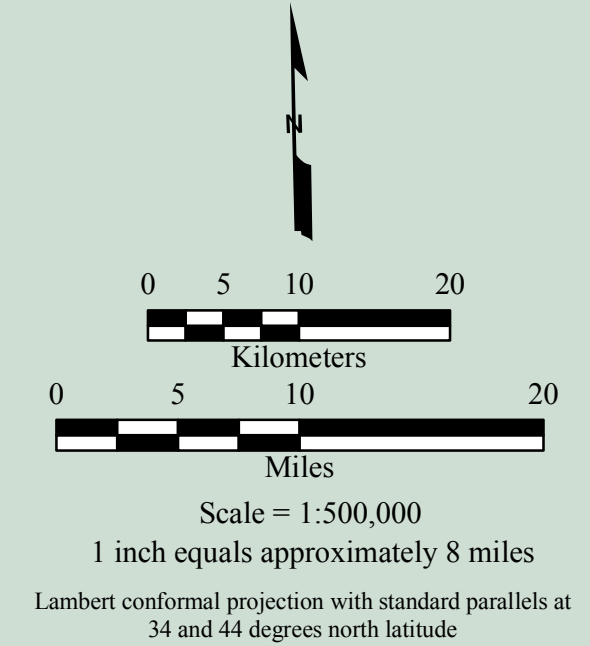
Thickness of the Upper Permian-Pennsylvanian Aquitard

(Permian Strata Above the Top of the Cedar Hills Sandstone)

Kansas Geological Survey
Open File Report 93-1A
Plate 14



- Line of equal thickness in feet above mean sea level (contour interval = 50 feet)
- Control point
- Salt dissolution/fault zone
- Eastern extent of the formation (dashed when inferred)



Kansas Geological Survey
P. Allen Macfarlane
Janet Combes
S. Turbek
D.S. Kirschen
S. Yoder

October 1993
Updated in 2010 by John J. Woods

The Kansas Geological Survey does not guarantee this map to be free from errors or inaccuracies and disclaims any responsibility or liability for interpretations from the map or decisions based thereon.