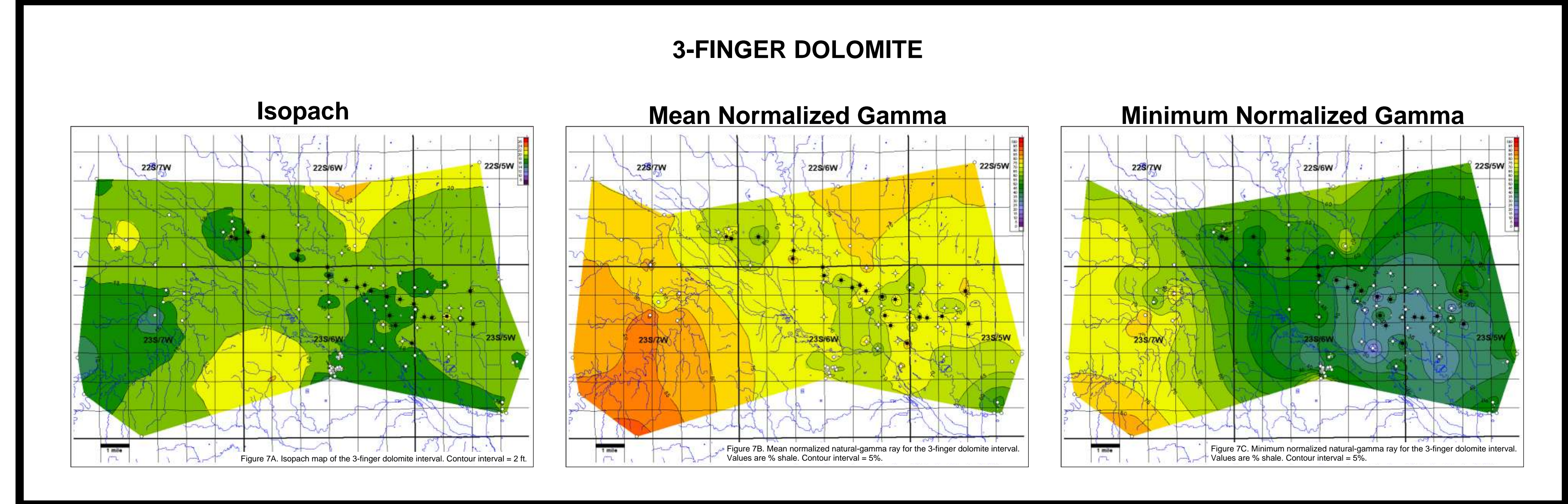
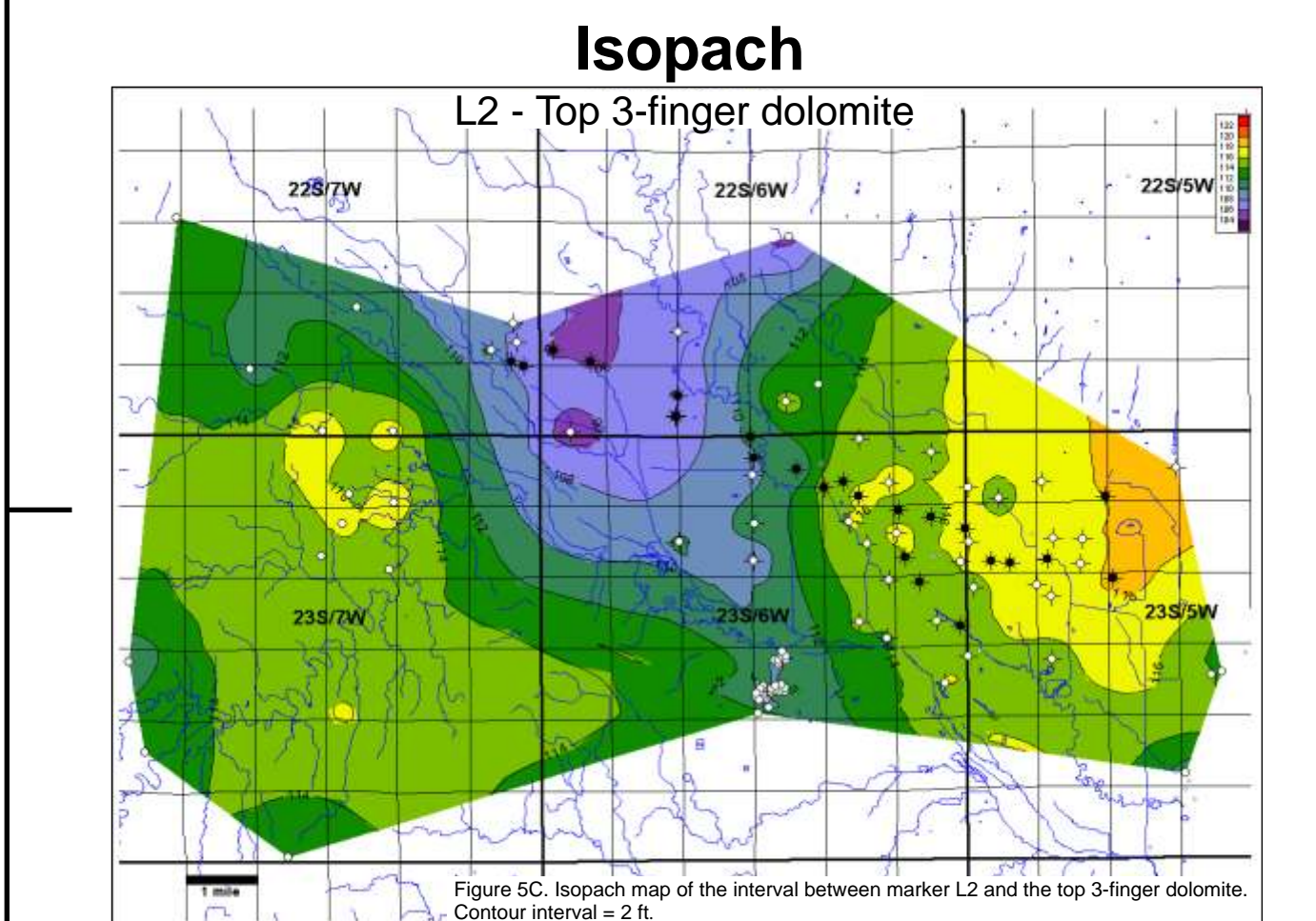
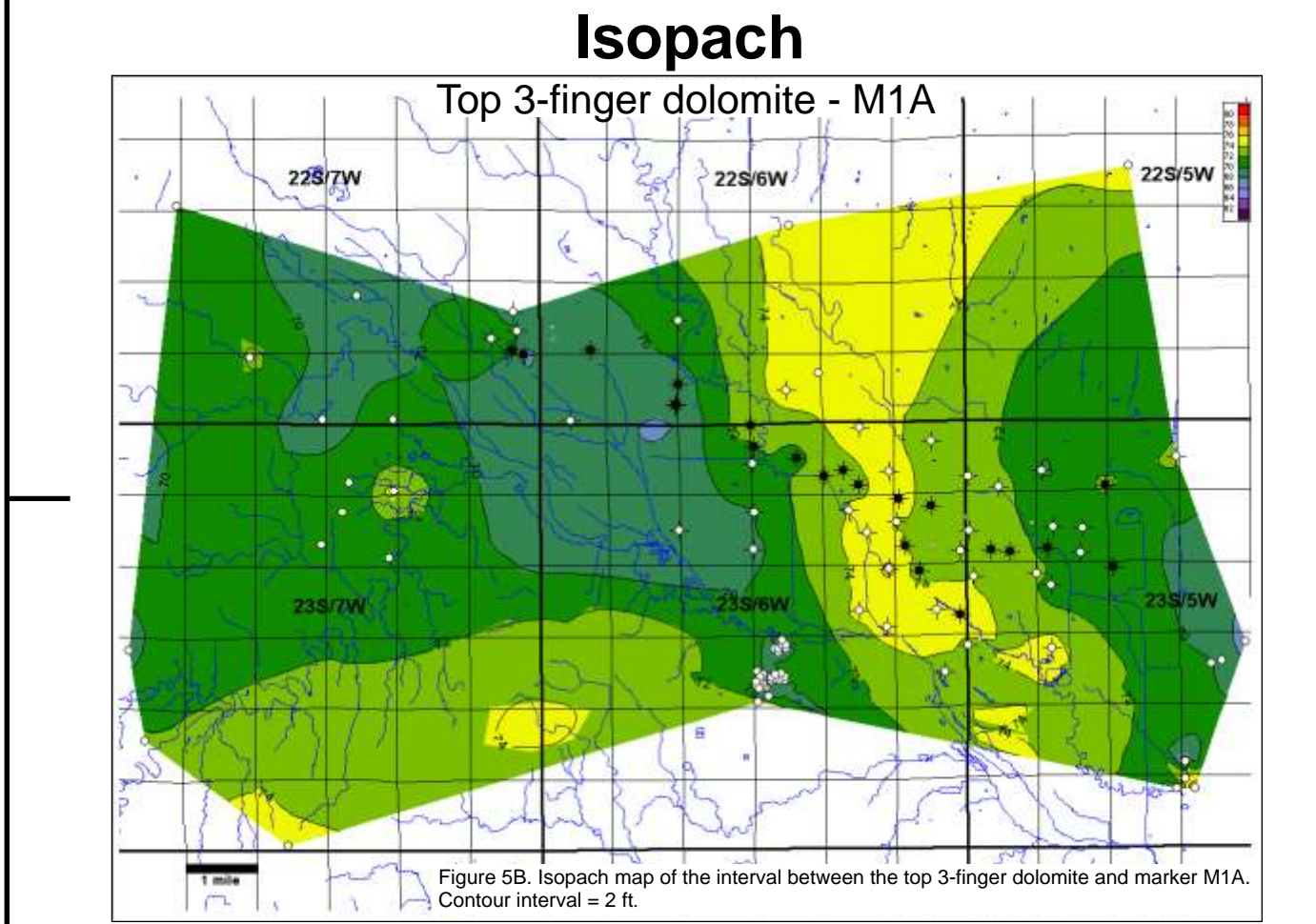
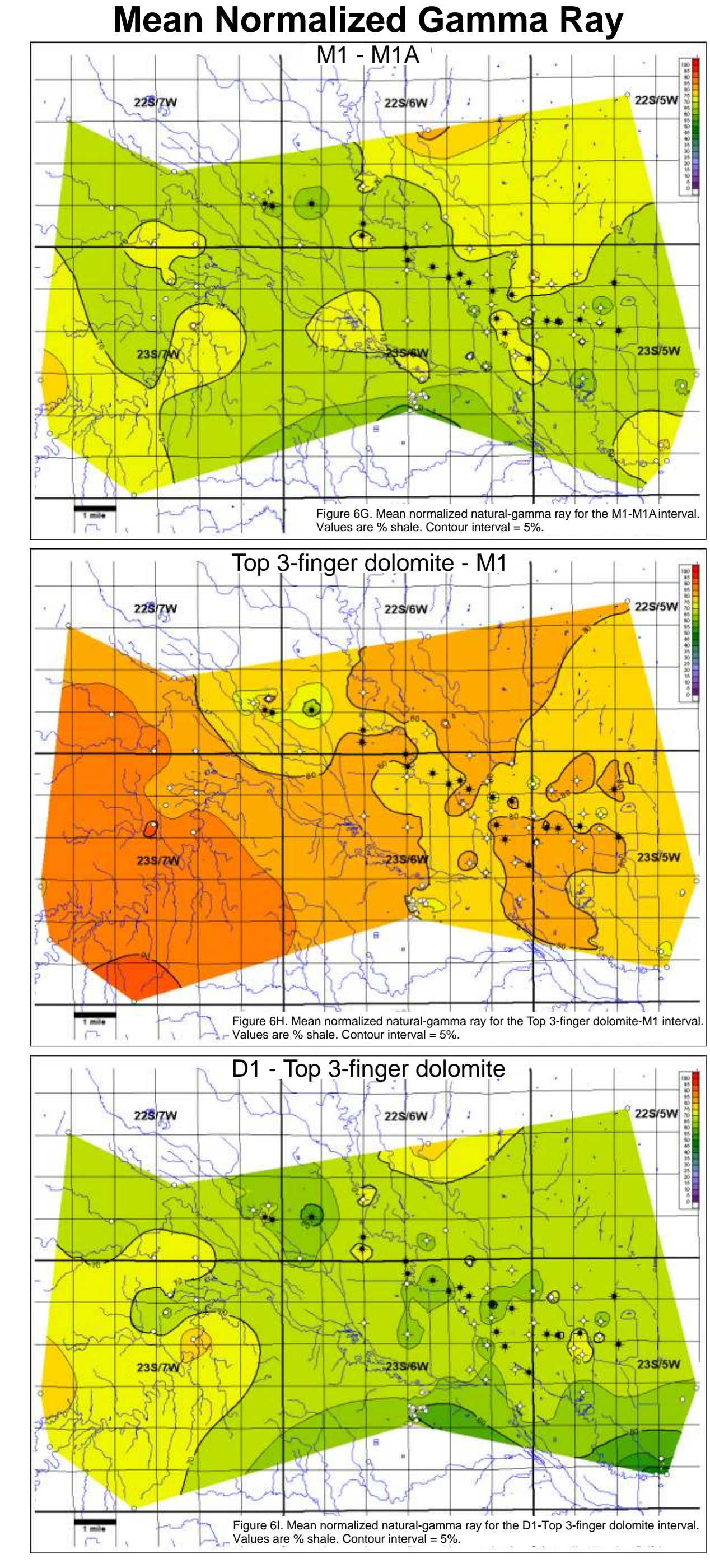
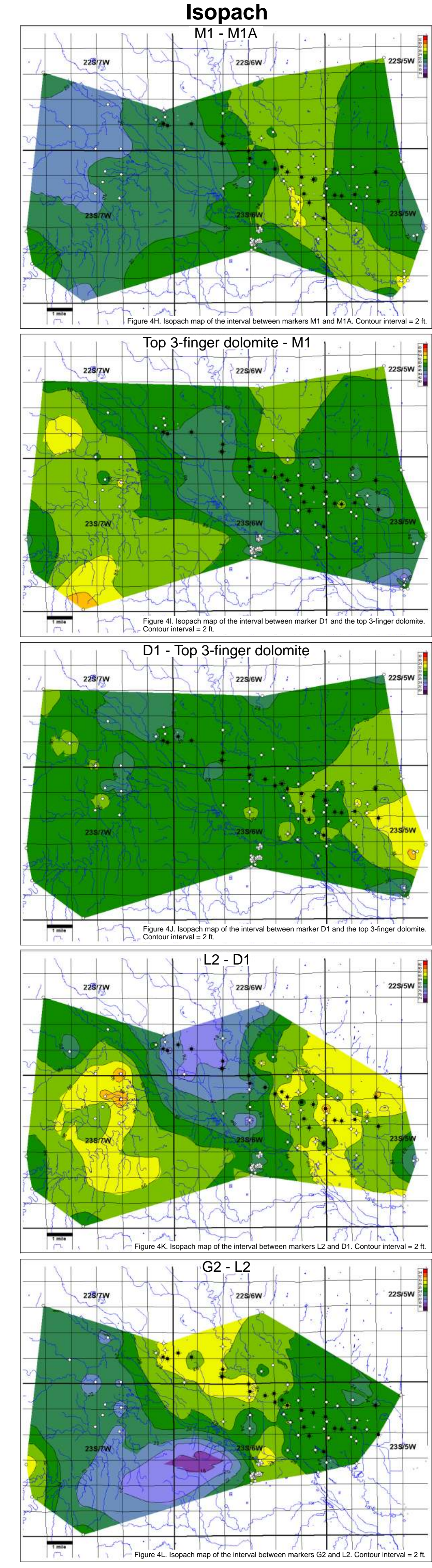
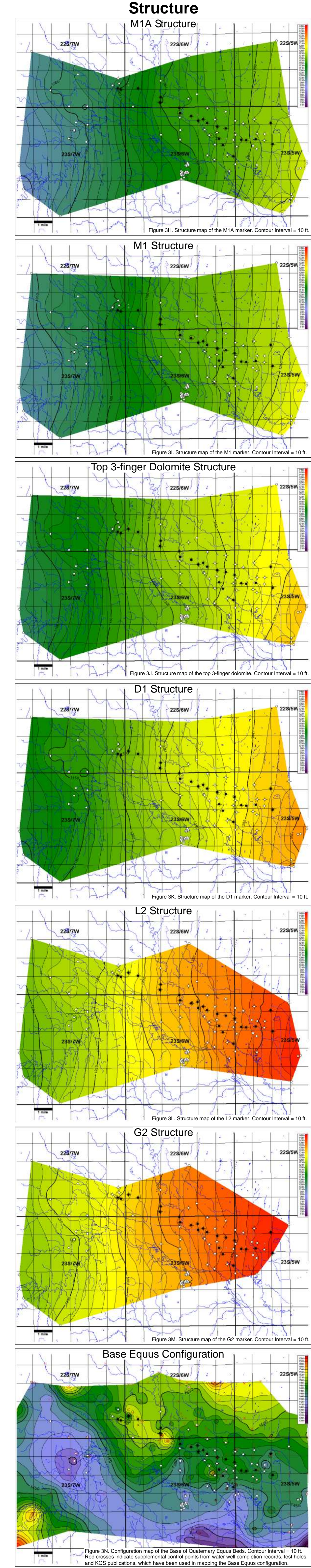
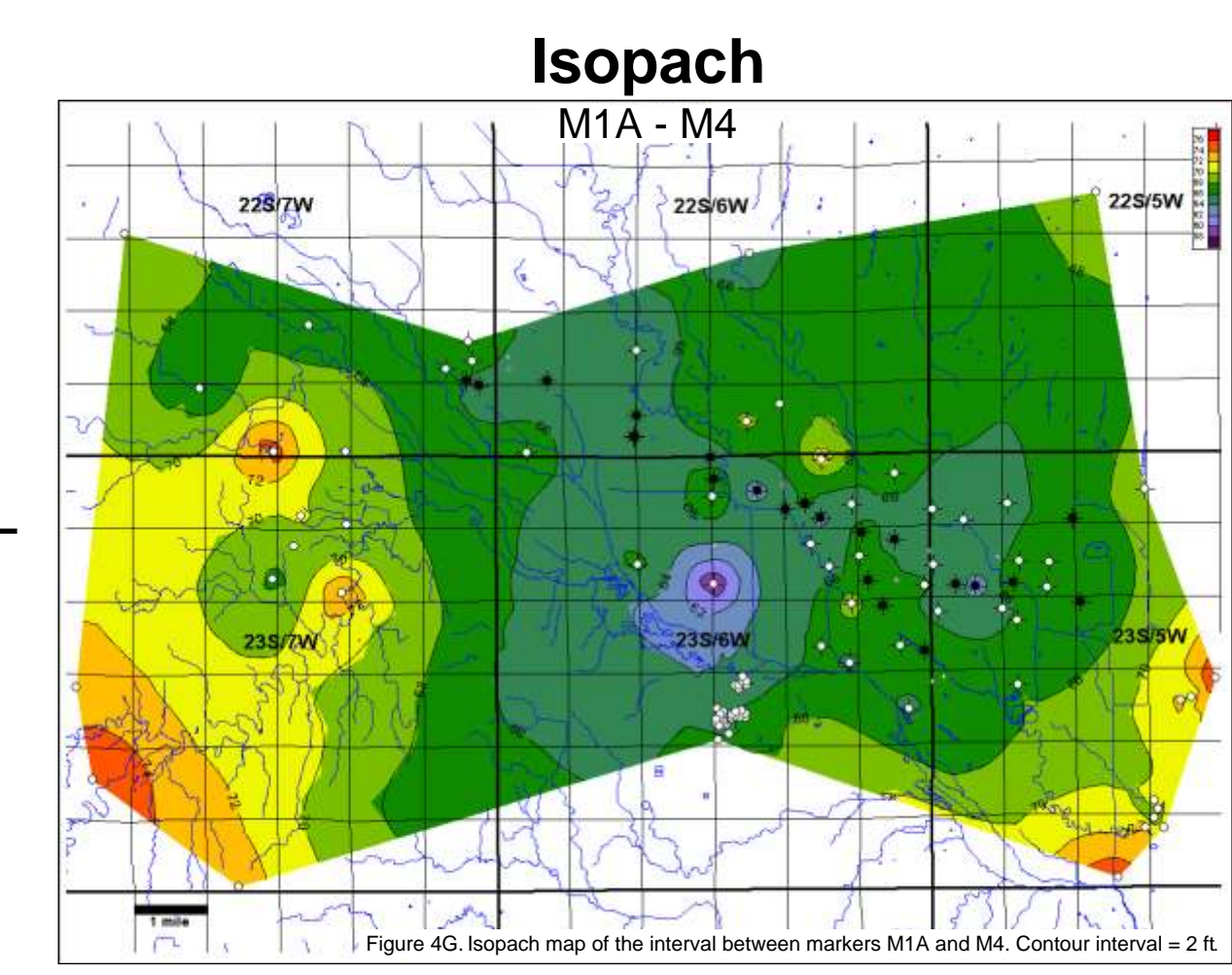
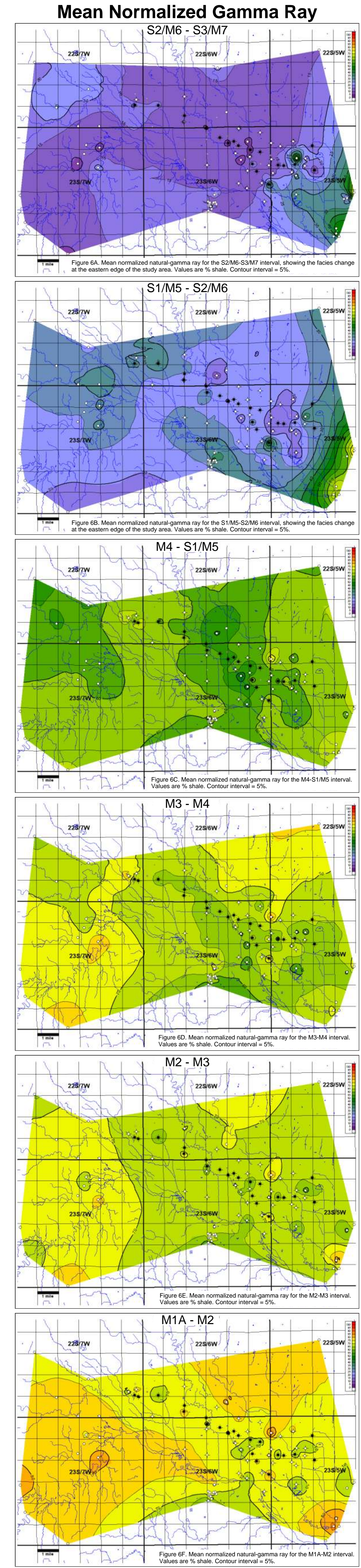
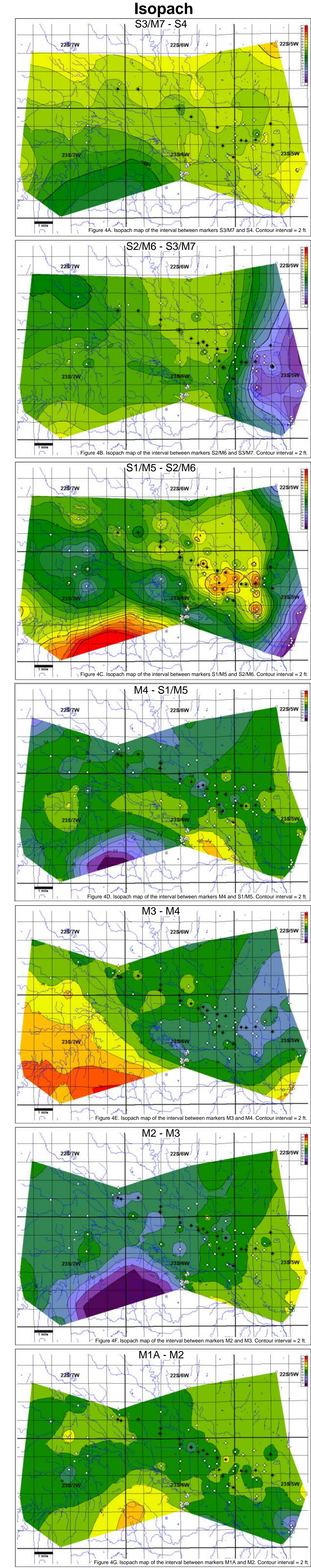
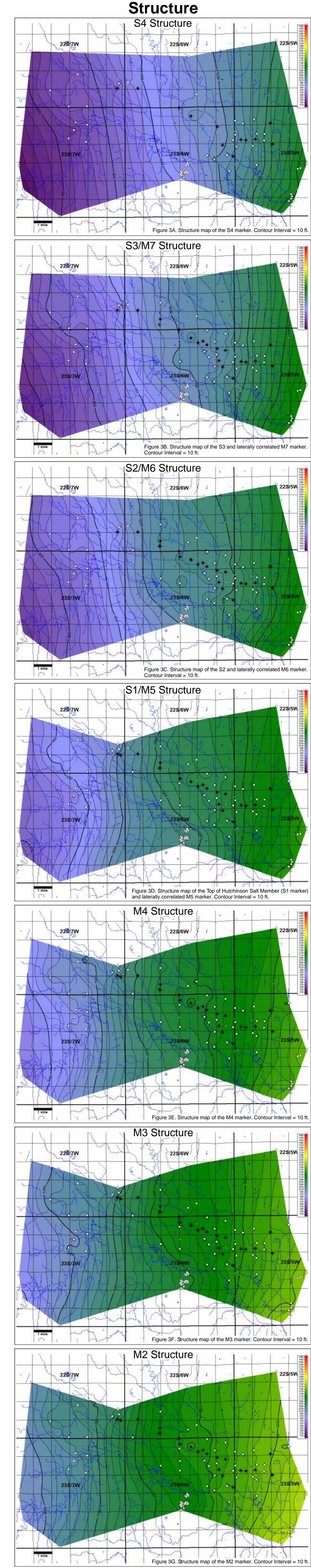


Detailed Mapping of the Upper Hutchinson Salt and Overlying Permian Strata Beneath Hutchinson, Kansas

Susan E. Nissen and W. Lynn Watney
Kansas Geological Survey



Wells within the study area not used in generating these maps are displayed in gray at half size.