

KANSAS CORPORATION COMMISSION
OIL & GAS CONSERVATION DIVISION

Form T-1
July 2014

Form must be Typed
Form must be Signed
All blanks must be Filled

**REQUEST FOR CHANGE OF OPERATOR
TRANSFER OF INJECTION OR SURFACE PIT PERMIT**

Form KSONA-1, Certification of Compliance with the Kansas Surface Owner Notification Act,
MUST be submitted with this form.

Check Applicable Boxes:

- Oil Lease: No. of Oil Wells _____ **
- Gas Lease: No. of Gas Wells _____ **
- Gas Gathering System: _____
- Saltwater Disposal Well - Permit No.: _____
Spot Location: _____ feet from N / S Line
_____ feet from E / W Line
- Enhanced Recovery Project Permit No.: _____
Entire Project: Yes No
Number of Injection Wells _____ **

Field Name: _____

**** Side Two Must Be Completed.**

Effective Date of Transfer: _____

KS Dept of Revenue Lease No.: _____

Lease Name: _____

_____ Sec. _____ Twp. _____ R. _____ E W

Legal Description of Lease: _____

County: _____

Production Zone(s): _____

Injection Zone(s): _____

Surface Pit Permit No.: _____
(API No. if Drill Pit, WO or Haul)

_____ feet from N / S Line of Section

_____ feet from E / W Line of Section

Type of Pit: Emergency Burn Settling Haul-Off Workover Drilling

Past Operator's License No. _____

Contact Person: _____

Past Operator's Name & Address: _____

Phone: _____

Title: _____

Signature: _____

New Operator's License No. _____

Contact Person: _____

New Operator's Name & Address: _____

Phone: _____

Oil / Gas Purchaser: _____

Date: _____

Title: _____

Signature: _____

Acknowledgment of Transfer: The above request for transfer of injection authorization, surface pit permit # _____ has been noted, approved and duly recorded in the records of the Kansas Corporation Commission. This acknowledgment of transfer pertains to Kansas Corporation Commission records only and does not convey any ownership interest in the above injection well(s) or pit permit.

_____ is acknowledged as
the new operator and may continue to inject fluids as authorized by
Permit No.: _____ . Recommended action: _____

Date: _____
Authorized Signature

_____ is acknowledged as
the new operator of the above named lease containing the surface pit
permitted by No.: _____ .

Date: _____
Authorized Signature

DISTRICT _____ EPR _____ PRODUCTION _____ UIC _____

KANSAS CORPORATION COMMISSION
OIL & GAS CONSERVATION DIVISION

Form KSONA-1

July 2014

Form Must Be Typed

Form must be Signed

All blanks must be Filled

**CERTIFICATION OF COMPLIANCE WITH THE
KANSAS SURFACE OWNER NOTIFICATION ACT**

This form must be submitted with all Forms C-1 (Notice of Intent to Drill); CB-1 (Cathodic Protection Borehole Intent); T-1 (Request for Change of Operator Transfer of Injection or Surface Pit Permit); and CP-1 (Well Plugging Application). Any such form submitted without an accompanying Form KSONA-1 will be returned.

Select the corresponding form being filed: C-1 (Intent) CB-1 (Cathodic Protection Borehole Intent) T-1 (Transfer) CP-1 (Plugging Application)

OPERATOR: License # _____

Name: _____

Address 1: _____

Address 2: _____

City: _____ State: _____ Zip: _____ + _____

Contact Person: _____

Phone: (_____) _____ Fax: (_____) _____

Email Address: _____

Well Location:

____ - ____ - ____ - ____ Sec. ____ Twp. ____ S. R. ____ East West

County: _____

Lease Name: _____ Well #: _____

If filing a Form T-1 for multiple wells on a lease, enter the legal description of the lease below:

Surface Owner Information:

Name: _____

Address 1: _____

Address 2: _____

City: _____ State: _____ Zip: _____ + _____

When filing a Form T-1 involving multiple surface owners, attach an additional sheet listing all of the information to the left for each surface owner. Surface owner information can be found in the records of the register of deeds for the county, and in the real estate property tax records of the county treasurer.

If this form is being submitted with a Form C-1 (Intent) or CB-1 (Cathodic Protection Borehole Intent), you must supply the surface owners and the KCC with a plat showing the predicted locations of lease roads, tank batteries, pipelines, and electrical lines. The locations shown on the plat are preliminary non-binding estimates. The locations may be entered on the Form C-1 plat, Form CB-1 plat, or a separate plat may be submitted.

Select one of the following:

- I certify that, pursuant to the Kansas Surface Owner Notice Act (House Bill 2032), I have provided the following to the surface owner(s) of the land upon which the subject well is or will be located: 1) a copy of the Form C-1, Form CB-1, Form T-1, or Form CP-1 that I am filing in connection with this form; 2) if the form being filed is a Form C-1 or Form CB-1, the plat(s) required by this form; and 3) my operator name, address, phone number, fax, and email address.
- I have not provided this information to the surface owner(s). I acknowledge that, because I have not provided this information, the KCC will be required to send this information to the surface owner(s). To mitigate the additional cost of the KCC performing this task, I acknowledge that I must provide the name and address of the surface owner by filling out the top section of this form and that I am being charged a \$30.00 handling fee, payable to the KCC, which is enclosed with this form.

If choosing the second option, submit payment of the \$30.00 handling fee with this form. If the fee is not received with this form, the KSONA-1 form and the associated Form C-1, Form CB-1, Form T-1, or Form CP-1 will be returned.

I hereby certify that the statements made herein are true and correct to the best of my knowledge and belief.

Date: _____ Signature of Operator or Agent: _____ Title: _____

ASSIGNMENT OF OIL, AND GAS LEASE

Know all men by these presents:


That the undersigned, John L Herrick, 1817 Montana Rd., Princeton, Kansas 66078, hereafter called Assignor (whether one or more), for and in consideration of One Dollar (\$1.00) the receipt whereof is hereby acknowledged, do hereby sell, assign, transfer, and set over to Zach DeVoss dba HD Well Service, LLC. 4260 Texas Road, Ottawa, Kansas 66067, hereafter called Assignee (whether one or more), one-half of 7/8 working interest in the oil and gas leases shown by exhibit A attached hereto:

Description Attached as Exhibit A

together with the rights incident thereto and the personal property thereon, appurtenant thereto, or used or obtained in connections therewith.

And for the same consideration the Assignor covenants with the Assignee, its or his heirs, successors or assigns: That the Assignor is the lawful owner of and has good title to the interest encumbrance's or adverse claims; That said leases are valid subsisting leases on the land above described, and all rental and royalties due thereunder have been paid and all considerations necessary to keep the same in full force have been duly performed, and that the Assignor will warrant and forever defend the same against all persons whomsoever, lawfully claiming or to claim the same.

EXECUTED THIS 28 DAY OF Nov, 2018.


John L Herrick

ACKNOWLEDGMENT

STATE OF KANSAS


SS:

COUNTY OF Franklin

BE IT REMEMBERED that on this 28 day of Nov, 2018, before me the undersigned a notary public in and for the county and state aforesaid, came John L Herrick, who is personally known to me to be the same person who executed the within instrument of writing, and such person duly acknowledged the execution of the same.

IN TESTIMONY WHEREOF, I have hereunto set my hand and affixed my official seal the day and year last above written.




Notary Public

MY COMMISSION EXPIRES 08-09-2027



RATIFICATION AND REAFFIRMATION OF OIL AND GAS LEASES

KNOW ALL MEN BY THESE PRESENTS:


Lowe Lease:

The South Half of the Northeast Quarter of Section 30, Township 17, Range 22 East, containing 80 acres more or less, Miami County, Kansas.

Brown Lease:

The North Half of the Northeast Quarter of Section 30, Township 17, Range 22 E, containing 80 acres, more or less, Miami County, Kansas.

The undersigned hereby fully ratifies said oil and gas leases as being in full force and effect as though the undersigned had personally signed, sealed, and acknowledged the same.



Landowner John L Herrick

2018-05304

KATIE FORCK

MIAMI COUNTY REGISTER OF DEEDS

11/30/2018 10:16:52 AM

11/30/2018 10:16:52 AM
VALUED CUSTOMER
RECEIPT # 4002438
DOCUMENT # 2018-05304
ASSIGN./OIL

RECORDING FEE: 38.00
TOTAL: 38.00
CHECK: 38.00 HD WELL SERV 1634

THANK YOU
KATIE FORCK
REGISTER OF DEEDS
MIAMI COUNTY, KS

And for the same consideration the Assignor has granted with her Assignee, heirs, assigns, successors or assigns: That the Assignor is the best and lawful owner of and has good title in the several encumbrances and adverse claims, that said lands are, with interest thereon on the date hereof, and all encumbrances thereon have been lawfully and completely discharged, and that the Assignor will warrant and defend the same as if they have been lawfully discharged, and that the Assignor will warrant and defend the same against all persons claiming or to claim the same.

RECORDED THIS 30th DAY OF NOVEMBER, 2018

[Signature]
Katie Forck

STATE OF KANSAS

COUNTY OF *[illegible]*

BEFORE ME, the undersigned authority, on this 30th day of November, 2018, personally appeared *[illegible]*, known to me to be the person whose name is subscribed to the foregoing instrument, acknowledged to me that he executed the same for the purposes and consideration therein expressed.

My commission expires *[illegible]*

[Stamp]
KATIE FORCK
REGISTER OF DEEDS
MIAMI COUNTY, KS

BY COMMISSIONER *[illegible]*