

KANSAS CORPORATION COMMISSION  
OIL & GAS CONSERVATION DIVISION

Form T-1  
July 2014

Form must be Typed  
Form must be Signed  
All blanks must be Filled

**REQUEST FOR CHANGE OF OPERATOR  
TRANSFER OF INJECTION OR SURFACE PIT PERMIT**

Form KSONA-1, Certification of Compliance with the Kansas Surface Owner Notification Act,  
MUST be submitted with this form.

Check Applicable Boxes:

- Oil Lease: No. of Oil Wells \_\_\_\_\_ \*\*
- Gas Lease: No. of Gas Wells \_\_\_\_\_ \*\*
- Gas Gathering System: \_\_\_\_\_
- Saltwater Disposal Well - Permit No.: \_\_\_\_\_  
Spot Location: \_\_\_\_\_ feet from  N /  S Line  
\_\_\_\_\_ feet from  E /  W Line
- Enhanced Recovery Project Permit No.: \_\_\_\_\_  
Entire Project:  Yes  No  
Number of Injection Wells \_\_\_\_\_ \*\*

Field Name: \_\_\_\_\_

**\*\* Side Two Must Be Completed.**

Effective Date of Transfer: \_\_\_\_\_

KS Dept of Revenue Lease No.: \_\_\_\_\_

Lease Name: \_\_\_\_\_

\_\_\_\_\_ Sec. \_\_\_\_\_ Twp. \_\_\_\_\_ R.  E  W

Legal Description of Lease: \_\_\_\_\_

County: \_\_\_\_\_

Production Zone(s): \_\_\_\_\_

Injection Zone(s): \_\_\_\_\_

Surface Pit Permit No.: \_\_\_\_\_  
(API No. if Drill Pit, WO or Haul)

\_\_\_\_\_ feet from  N /  S Line of Section

\_\_\_\_\_ feet from  E /  W Line of Section

Type of Pit:  Emergency  Burn  Settling  Haul-Off  Workover  Drilling

Past Operator's License No. \_\_\_\_\_

Contact Person: \_\_\_\_\_

Past Operator's Name & Address: \_\_\_\_\_

Phone: \_\_\_\_\_

Title: \_\_\_\_\_

Signature: \_\_\_\_\_

New Operator's License No. \_\_\_\_\_

Contact Person: \_\_\_\_\_

New Operator's Name & Address: \_\_\_\_\_

Phone: \_\_\_\_\_

Oil / Gas Purchaser: \_\_\_\_\_

Date: \_\_\_\_\_

Title: \_\_\_\_\_

Signature: \_\_\_\_\_

**Acknowledgment of Transfer:** The above request for transfer of injection authorization, surface pit permit # \_\_\_\_\_ has been noted, approved and duly recorded in the records of the Kansas Corporation Commission. This acknowledgment of transfer pertains to Kansas Corporation Commission records only and does not convey any ownership interest in the above injection well(s) or pit permit.

\_\_\_\_\_ is acknowledged as  
the new operator and may continue to inject fluids as authorized by  
Permit No.: \_\_\_\_\_ . Recommended action: \_\_\_\_\_

Date: \_\_\_\_\_  
Authorized Signature

\_\_\_\_\_ is acknowledged as  
the new operator of the above named lease containing the surface pit  
permitted by No.: \_\_\_\_\_ .

Date: \_\_\_\_\_  
Authorized Signature

DISTRICT \_\_\_\_\_ EPR \_\_\_\_\_ PRODUCTION \_\_\_\_\_ UIC \_\_\_\_\_

Side Two

**Must Be Filed For All Wells**

KDOR Lease No.: \_\_\_\_\_

\* Lease Name: \_\_\_\_\_ \* Location: \_\_\_\_\_

Well No.	API No. (YR DRLD/PRE '67)	Footage from Section Line (i.e. FSL = Feet from South Line)		Type of Well (Oil/Gas/INJ/WSW)	Well Status (PROD/TA'D/Abandoned)
		Circle FSL/FNL	Circle FEL/FWL		
_____	_____	_____	_____	_____	_____
_____	_____	_____	_____	_____	_____
_____	_____	_____	_____	_____	_____
_____	_____	_____	_____	_____	_____
_____	_____	_____	_____	_____	_____
_____	_____	_____	_____	_____	_____
_____	_____	_____	_____	_____	_____
_____	_____	_____	_____	_____	_____
_____	_____	_____	_____	_____	_____
_____	_____	_____	_____	_____	_____
_____	_____	_____	_____	_____	_____
_____	_____	_____	_____	_____	_____
_____	_____	_____	_____	_____	_____
_____	_____	_____	_____	_____	_____
_____	_____	_____	_____	_____	_____
_____	_____	_____	_____	_____	_____
_____	_____	_____	_____	_____	_____
_____	_____	_____	_____	_____	_____
_____	_____	_____	_____	_____	_____
_____	_____	_____	_____	_____	_____
_____	_____	_____	_____	_____	_____
_____	_____	_____	_____	_____	_____
_____	_____	_____	_____	_____	_____
_____	_____	_____	_____	_____	_____
_____	_____	_____	_____	_____	_____
_____	_____	_____	_____	_____	_____
_____	_____	_____	_____	_____	_____
_____	_____	_____	_____	_____	_____
_____	_____	_____	_____	_____	_____
_____	_____	_____	_____	_____	_____
_____	_____	_____	_____	_____	_____

*A separate sheet may be attached if necessary*

\* When transferring a unit which consists of more than one lease please file a separate side two for each lease. If a lease covers more than one section please indicate which section each well is located.

KANSAS CORPORATION COMMISSION  
OIL & GAS CONSERVATION DIVISION

Form KSONA-1

July 2014

Form Must Be Typed

Form must be Signed

All blanks must be Filled

**CERTIFICATION OF COMPLIANCE WITH THE  
KANSAS SURFACE OWNER NOTIFICATION ACT**

*This form must be submitted with all Forms C-1 (Notice of Intent to Drill); CB-1 (Cathodic Protection Borehole Intent); T-1 (Request for Change of Operator Transfer of Injection or Surface Pit Permit); and CP-1 (Well Plugging Application). Any such form submitted without an accompanying Form KSONA-1 will be returned.*

Select the corresponding form being filed:  C-1 (Intent)  CB-1 (Cathodic Protection Borehole Intent)  T-1 (Transfer)  CP-1 (Plugging Application)

OPERATOR: License # \_\_\_\_\_

Name: \_\_\_\_\_

Address 1: \_\_\_\_\_

Address 2: \_\_\_\_\_

City: \_\_\_\_\_ State: \_\_\_\_\_ Zip: \_\_\_\_\_ + \_\_\_\_\_

Contact Person: \_\_\_\_\_

Phone: ( \_\_\_\_\_ ) \_\_\_\_\_ Fax: ( \_\_\_\_\_ ) \_\_\_\_\_

Email Address: \_\_\_\_\_

Well Location:

\_\_\_\_ - \_\_\_\_ - \_\_\_\_ - \_\_\_\_ Sec. \_\_\_\_ Twp. \_\_\_\_ S. R. \_\_\_\_  East  West

County: \_\_\_\_\_

Lease Name: \_\_\_\_\_ Well #: \_\_\_\_\_

*If filing a Form T-1 for multiple wells on a lease, enter the legal description of the lease below:*

**Surface Owner Information:**

Name: \_\_\_\_\_

Address 1: \_\_\_\_\_

Address 2: \_\_\_\_\_

City: \_\_\_\_\_ State: \_\_\_\_\_ Zip: \_\_\_\_\_ + \_\_\_\_\_

*When filing a Form T-1 involving multiple surface owners, attach an additional sheet listing all of the information to the left for each surface owner. Surface owner information can be found in the records of the register of deeds for the county, and in the real estate property tax records of the county treasurer.*

*If this form is being submitted with a Form C-1 (Intent) or CB-1 (Cathodic Protection Borehole Intent), you must supply the surface owners and the KCC with a plat showing the predicted locations of lease roads, tank batteries, pipelines, and electrical lines. The locations shown on the plat are preliminary non-binding estimates. The locations may be entered on the Form C-1 plat, Form CB-1 plat, or a separate plat may be submitted.*

**Select one of the following:**

- I certify that, pursuant to the Kansas Surface Owner Notice Act (House Bill 2032), I have provided the following to the surface owner(s) of the land upon which the subject well is or will be located: 1) a copy of the Form C-1, Form CB-1, Form T-1, or Form CP-1 that I am filing in connection with this form; 2) if the form being filed is a Form C-1 or Form CB-1, the plat(s) required by this form; and 3) my operator name, address, phone number, fax, and email address.
- I have not provided this information to the surface owner(s). I acknowledge that, because I have not provided this information, the KCC will be required to send this information to the surface owner(s). To mitigate the additional cost of the KCC performing this task, I acknowledge that I must provide the name and address of the surface owner by filling out the top section of this form and that I am being charged a \$30.00 handling fee, payable to the KCC, which is enclosed with this form.

*If choosing the second option, submit payment of the \$30.00 handling fee with this form. If the fee is not received with this form, the KSONA-1 form and the associated Form C-1, Form CB-1, Form T-1, or Form CP-1 will be returned.*

I hereby certify that the statements made herein are true and correct to the best of my knowledge and belief.

Date: \_\_\_\_\_ Signature of Operator or Agent: \_\_\_\_\_ Title: \_\_\_\_\_

**ASSIGNMENT AND BILL OF SALE**

STATE OF KANSAS

§

COUNTY OF GRANT

§

§

This Assignment and Bill of Sale (this "Assignment") is effective as of July 1, 2019, at 12:01 a.m. local time at the location of the Assets (the "Effective Time"), from **Riviera Upstream, LLC**, a Delaware limited liability company ("RUL") and **Riviera Operating, LLC**, a Delaware limited liability company ("ROL" and, together with RUL, the "Assignors", and each an "Assignor"), to **Scout Energy Group V, LP**, a Texas limited partnership ("Assignee"). Assignors and Assignee are sometimes referred to herein individually as a "Party" and collectively as the "Parties".

Assignors, for a good and valuable consideration, the receipt and sufficiency of which are hereby acknowledged, and subject to the terms set forth herein, do by these presents grant, bargain, sell, convey, assign, transfer, set over, and deliver unto Assignee all of Assignors' right, title, and interest in, to, and under the following (collectively, the "Assets"), except to the extent constituting Excluded Assets, as hereinafter defined:

1. all of the oil and gas leases and subleases described in Exhibit A or located within the following counties in the state of (a) Kansas: Finney, Grant, Hamilton, Haskill, Kearney, Mead, Morton, Seward, Stanton, and Stevens, and (b) Oklahoma: Beaver and Texas (the "Designated Area"), together with any and all other right, title and interest of Assignors in and to the leasehold estates created thereby subject to the terms, conditions, covenants and obligations set forth in such leases or Exhibit A (such interest in such leases, the "Leases"), all related rights and interests in the lands covered by the Leases and any lands pooled or unitized therewith (such lands, the "Lands"), and all royalties, overriding royalties, production payments, carried interests, net profits interests, reversionary interests, back-in interests and other burdens upon, measured by or payable out of production applicable to the Leases and the Lands;

2. any and all oil, gas, water, observation, injection, CO2 and disposal wells located on any of the Lands or located within the Designated Area, whether producing, shut-in, or temporarily abandoned, (such interest in such wells, including the wells set forth in Exhibit B, the "Wells"), and all Hydrocarbons produced therefrom or allocated thereto from and after the Effective Time;

3. all rights and interests in, under or derived from all unitization and pooling agreements, declarations and orders in effect with respect to any of the Leases or Wells and the units created thereby, (the "Units" and together with the Leases, the Lands, and the Fee Minerals (as defined in the Deed) and the Wells, the "Properties" or individually, a "Property");

4. all rights and interest in the Jayhawk plant, as described on Exhibit C (the "Jayhawk Plant") and the Satanta gas plant, as described on Exhibit C (the "Satanta Plant" and, together with the Jayhawk Plant, the "Processing Plants");

5. all pipelines and gathering systems used solely in connection with the Properties or located within the Designated Area, including the "Gathering System" as described on Exhibit D;

6. to the extent that they may be assigned, transferred or re-issued by Assignors (with consent, if applicable, but without the payment of any fee unless Assignee agrees in writing to pay such fee), all permits, licenses, allowances, water rights, registrations, consents, orders, approvals, variances, authorizations, servitudes, easements, rights-of-way, surface leases, other surface interests and surface rights to the extent appurtenant to or used primarily in connection with the ownership, operation, production, gathering, treatment, processing, storing, sale or disposal of Hydrocarbons or produced water from the Properties, the Gathering System, or any of the Assets, including those described on Exhibit E (the "Surface Rights");

7. all equipment, machinery, fixtures and other personal, movable and mixed property located on any of the Properties, the Gathering System, [the Processing Plants,] or other Assets that is used primarily in connection therewith, including those items listed on Exhibit F, and including well equipment, casing, tubing, pumps, motors, machinery, platforms, rods, tanks, boilers, fixtures, compression equipment, flowlines, pipelines, gathering systems associated with the Wells, manifolds, processing and separation facilities, pads, structures, materials, and other items primarily used in the operation thereof (collectively, the "Personal Property");

8. the real property described on Exhibit G and any Personal Property located thereon;

9. all vehicles described on Exhibit H;

10. all disposal wells and evaporation pits that are located on the Lands or in the Designated Area;

11. to the extent assignable (with consent, if applicable, but without the payment of any fee unless Assignee agrees in writing to pay such fee), all Applicable Contracts and all rights thereunder insofar as and only to the extent relating to the Assets;

12. all over-production or under-production or over-deliveries or under-deliveries with respect to Hydrocarbons produced from or allocated to the Assets, regardless of whether such over-production or under-production or over-deliveries or under-deliveries arise at the wellhead, pipeline, gathering system, transportation system, processing plant, or other location, including any imbalances under gas balancing or similar agreements, imbalances under production handling agreements, imbalances under processing agreements, imbalances under the Leases, and imbalances under gathering or transportation agreements (the "Imbalances") relating to the Assets;

13. the Suspense Funds;

14. accounts receivable owed to Assignors as operator of any Wells to satisfy previous overpayments by Assignors to Third Parties, and the right to recoup same out of proceeds of production in respect of such Wells (the "Specified Receivables");

15. originals (if available, and otherwise copies) and copies in digital form (if available) of all of the books, files, records, information and data, whether written or electronically stored, primarily relating to the Assets in Assignors' possession, including: (i) land and title records

(including prospect files, maps, lease records, abstracts of title, title opinions and title curative documents); (ii) Applicable Contract files; (iii) correspondence; (iv) operations, environmental, production, and accounting records; (v) facility and well records; (vi) plant maintenance, compliance, and process safety management records; and (vii) to the extent assignable (with consent, if applicable, but without the payment of any fee unless Assignee agrees in writing to pay such fee), geological and seismic data (excluding interpretive data) (collectively, “Records”);

16. all Hydrocarbons in storage or existing in stock tanks, pipelines or plants (including inventory); and

17. all radio equipment, SCADA and measurement technology, and other production related mobility devices (such as SCADA controllers), well communication devices, field office information technology and equipment (including desktop computers, laptop computers, servers, networking equipment, local area network equipment and telephone equipment, but excluding in each case, licensed software, proprietary Assignor information or connections that may be located on such devices or equipment) and any other information technology systems and licenses associated with the foregoing, in each case only to the extent such assets and licenses are (i) used or held for use solely in connection with the operation of the Properties, (ii) assignable (with consent, if applicable, but without the payment of any fee unless Assignee agrees in writing to pay such fee; provided Assignor shall use commercially reasonable efforts to cause the transfer of all such rights and interests to Assignee), and (iii) located on the Properties (the “Production-Related IT Equipment”).

To the extent that any of the foregoing are used or relate to both the Assets and certain of the Excluded Assets, such as, by way of example but not limitation, ingress and egress rights and road and pipeline easements, such assets or rights shall be jointly-owned by Assignors, as part of the Excluded Assets, and by Assignee, as part of the Assets.

SAVING, EXCEPTING AND RESERVING to Assignors, however, all of the following assets (the “Excluded Assets”): with respect to each Assignor, (a) all working interests and other interests that would otherwise be included in the definition of Assets above to the extent, and only to the extent, such interests (i) relate to helium comprising, extracted from, recoverable from or attributable to any Property, (ii) with respect to expenses, related to helium incremental to and separate from the production of oil and/or natural gas, meaning, non-exhaustively, royalties and taxes specific to helium production, but not the cost of drilling or operating a well that produces helium in addition to oil and/or natural gas or cost of the transportation, treating or processing of any combined stream of products a majority of which is oil and/or natural gas, and (iii) are covered, burdened or affected by that Conveyance of Term Overriding Royalty Interest between RUL and Mayzure, LLC dated March 20, 2019, which is filed of record in Grant County, Kansas at Instrument Number 201900306 (the “Helium-Related Excluded Assets”), such Helium-Related Excluded Assets being covered by an assignment and bill of sale executed contemporaneously herewith and dated effective as of the Effective Time from Assignor to Scout V Helium, LLC (the “Helium Assignment”); (b) all of Assignors’ corporate minute books, financial records and other business records that relate to Assignors’ business generally (including the ownership and operation of the Assets); (c) except to the extent related to any Assumed Liabilities, all trade credits, all accounts, all receivables of Assignors and all other proceeds, income or revenues of Assignors attributable to the Assets and attributable to any period of time prior to the Effective Time (other

than the Suspense Funds and Specified Receivables); (d) except to the extent related to any Assumed Liabilities, all claims and causes of action of Assignors or their Affiliates that are attributable to periods of time prior to the Effective Time (including claims for adjustments or refunds); (e) except to the extent related to any Assumed Liabilities and subject to Section 11.14 of the Purchase and Sale Agreement, all rights and interests of Assignors (i) under any policy or agreement of insurance or indemnity, (ii) under any bond, or (iii) to any insurance or condemnation proceeds or awards arising, in each case, from acts, omissions or events or damage to or destruction of property; (f) Assignors' rights with respect to all Hydrocarbons produced and sold from the Assets with respect to all periods prior to the Effective Time; (g) all claims of Assignors or any of its Affiliates for refunds of, rights to receive funds from any Governmental Body, or loss carry forwards or credits with respect to, (i) Asset Taxes attributable to any period (or portion thereof) prior to the Effective Time, (ii) Income Taxes paid by Assignors or their Affiliates, or (iii) any Taxes attributable to the Excluded Assets; (h) all information technology assets, other than the Production-Related IT Equipment; (i) all rights, benefits and releases of Assignors or their Affiliates under or with respect to any Contract that are attributable to periods of time prior to the Closing of the Purchase and Sale Agreement; (j) all of Assignors' proprietary computer software, patents, trade secrets, copyrights, names, trademarks, logos and other intellectual property; (k) all documents and instruments of Assignors that may be protected by an attorney-client privilege or any attorney work product doctrine; (l) all data that cannot be disclosed to Assignee as a result of confidentiality arrangements under existing written agreements; (m) all audit rights or obligations of Assignors for which Assignors bear responsibility arising under any of the Applicable Contracts or otherwise with respect to any period prior to the Effective Time or to any of the Excluded Assets, except for any Imbalances assumed by Assignee; (n) Assignors' reserve reports and Assignors' interpretations of any geophysical or other seismic and related technical data and information relating to the Assets; (o) documents prepared or received by Assignors or their Affiliates with respect to (i) lists of prospective purchasers for such transactions compiled by Assignors, (ii) bids submitted by other prospective purchasers of the Assets, (iii) analyses by Assignors or their Affiliates of any bids submitted by any prospective purchaser, (iv) correspondence between or among Assignors, its Representatives, and any prospective purchaser other than Assignee, and (v) correspondence between Assignors or any of their Representatives with respect to any of the bids, the prospective purchasers or the transactions contemplated by this Assignment; (p) a copy of all Records so long as originals or a copy thereof are delivered to Assignee; (q) any Contracts that constitute master services agreements or similar contracts; (r) any Hedge Contracts; (s) any debt instruments; (t) any of Assignors' assets other than the Assets; (u) any records or data related to Available Employees other than the data to be provided in the Available Employee List; and (v) any leases, rights and other assets specifically listed in Exhibit I.

TO HAVE AND TO HOLD all and singular the Assets, together with all rights, titles, interests, estates, remedies, powers and privileges thereto appertaining unto Assignee and its successors, legal representatives, and assigns forever, subject to the following:

1. The Assets covered by this Assignment shall not include (i) the "Fee Minerals" (as such terms are defined in the Deed) covered by that certain Deed between Assignors and Assignee executed contemporaneously herewith and dated effective as of the Effective Time (the "Deed"), (ii) the "Equity Interests" (as such term is defined in the Equity Interests Assignment), covered by that certain Equity Interests Assignment between RUL and Assignee executed contemporaneously herewith and dated effective as of the Effective Time (the "Equity Interests Assignment"), and (iii)

the Helium-Related Excluded Assets, covered by the Helium Assignment, (together with the Deed, Equity Interests Assignment and this Assignment, the “Instruments of Conveyance”). Assignors and Assignee acknowledge and agree that the Instruments of Conveyance (including any and all recorded counterparts thereof) are intended to COLLECTIVELY convey to Assignee all of the “Assets” as defined and described in the Purchase and Sale Agreement. Assignors and Assignee acknowledge and agree that the Instruments of Conveyance are not intended to effect multiple conveyances of the same properties or interests in such properties covered hereby or thereby or multiple assumptions by Assignee of the same Assumed Liabilities as described in the Purchase and Sale Agreement.

2. This Assignment is delivered pursuant to that certain Purchase and Sale Agreement dated effective July 1, 2019, by and between Assignors and Assignee (the “Purchase and Sale Agreement”), and nothing in this Assignment shall operate to limit, release, or impair any of Assignors’ or Assignee’s respective rights, obligations, remedies, or indemnities in the Purchase and Sale Agreement. Capitalized terms used in this Assignment shall have the meanings prescribed in this Assignment where such capitalized terms are defined; *provided, however*, that capitalized terms used in this Assignment and not otherwise defined shall have the meanings given to such terms in the Purchase and Sale Agreement. Each defined term shall be equally applicable both to the singular and the plural forms of the term so defined. To the extent the terms and provisions of this Assignment are in conflict, or inconsistent, with the terms and provisions of the Purchase and Sale Agreement, the terms and provisions of this Assignment shall control.

3. From and after the date hereof, Assignee shall assume and hereby agrees to fulfill, perform, pay and discharge (or cause to be fulfilled, performed, paid or discharged) all of the obligations and liabilities of Riviera Upstream, LLC (“RUL”) related to the ownership and/or operation of the Assets (as defined herein) arising pursuant to that certain Purchase and Sale Agreement by and between RUL, as Seller and Mayzure, LLC, as Buyer, dated as of March 8, 2019 (the “VPP PSA”) and that certain Conveyance and Term Overriding Royalty Interest from RUL to Mayzure, LLC and dated as of March 20, 2019 (the “VPP Conveyance”). Further, Assignee agrees that it will facilitate the delivery of helium by Scout V Helium, LLC to enable Scout V Helium, LLC to fulfill its obligations under the VPP PSA, VPP Conveyance and the documents related thereto and in no way hamper, interfere with or otherwise act in any manner that would impede such delivery or otherwise adversely affect Scout V Helium, LLC’s ability to perform its obligations in full under the VPP PSA, the VPP Conveyance and the documents related thereto.

4. This Assignment shall extend to, be binding upon, and inure to the benefit of the Parties and their respective successors and assigns.

5. Subject to the indemnities and limitations set forth in the Purchase and Sale Agreement, from and after the date hereof, Assignee assumes and hereby agrees to fulfill, perform, pay, assume, and discharge (or cause to be fulfilled, performed, paid and discharged) the Assumed Liabilities.

6. Assignors, severally, not jointly, hereby agree to warrant and defend Defensible Title to the Assets unto Assignee, its successors and assigns, against every Person whomsoever claiming or to claim the same or any part thereof, by, through or under Assignors, but not



otherwise, and (i) only as to claims raised by Assignee in writing to Assignors pursuant to the notice provisions of the Purchase and Sale Agreement within twenty-four (24) months from the date of this Assignment, and (ii) with respect to Wells, only as to the formation producing as of August 28, 2019. **NOTWITHSTANDING ANYTHING TO THE CONTRARY CONTAINED IN THIS ASSIGNMENT, EXCEPT AS AND TO THE EXTENT EXPRESSLY SET FORTH IN THIS ASSIGNMENT, THE OTHER INSTRUMENTS OF CONVEYANCE, THE CERTIFICATES DELIVERED BY ASSIGNORS AT CLOSING OR THE PURCHASE AND SALE AGREEMENT, ASSIGNORS MAKE NO REPRESENTATIONS OR WARRANTIES WHATSOEVER, AND DISCLAIM ALL LIABILITY AND RESPONSIBILITY FOR ANY REPRESENTATION, WARRANTY, STATEMENT, OR INFORMATION MADE OR COMMUNICATED (ORALLY OR IN WRITING) TO ASSIGNEE (INCLUDING ANY OPINION, INFORMATION, OR ADVICE THAT MAY HAVE BEEN PROVIDED TO ASSIGNEE OR THEIR AFFILIATES OR REPRESENTATIVES BY ANY AFFILIATES OR REPRESENTATIVES OF ASSIGNORS OR BY ANY INVESTMENT BANK OR INVESTMENT BANKING FIRM, ANY PETROLEUM ENGINEER OR ENGINEERING FIRM, ASSIGNORS' COUNSEL, OR ANY OTHER AGENT, CONSULTANT, OR REPRESENTATIVE OF ASSIGNORS). WITHOUT LIMITING THE GENERALITY OF THE FOREGOING, EXCEPT AS AND TO THE EXTENT EXPRESSLY SET FORTH IN THIS ASSIGNMENT, THE OTHER INSTRUMENTS OF CONVEYANCE, THE CERTIFICATES DELIVERED BY ASSIGNORS AT CLOSING OR THE PURCHASE AND SALE AGREEMENT, ASSIGNORS EXPRESSLY DISCLAIM AND NEGATE ANY REPRESENTATION OR WARRANTY, EXPRESS, IMPLIED, AT COMMON LAW, BY STATUTE, OR OTHERWISE, RELATING TO (I) THE TITLE TO ANY OF THE ASSETS, (II) THE CONDITION OF THE ASSETS (INCLUDING ANY IMPLIED OR EXPRESS WARRANTY OF MERCHANTABILITY, FITNESS FOR A PARTICULAR PURPOSE, OR CONFORMITY TO MODELS OR SAMPLES OF MATERIALS), IT BEING DISTINCTLY UNDERSTOOD THAT THE ASSETS ARE BEING SOLD "AS IS," "WHERE IS," AND "WITH ALL FAULTS AS TO ALL MATTERS," SUBJECT ONLY TO THE SPECIAL WARRANTY IN FIRST SENTENCE OF THIS PARAGRAPH, (III) ANY INFRINGEMENT BY ASSIGNORS OF ANY PATENT OR PROPRIETARY RIGHT OF ANY THIRD PARTY, (IV) ANY INFORMATION, DATA, OR OTHER MATERIALS (WRITTEN OR ORAL) FURNISHED TO ASSIGNEE BY OR ON BEHALF OF ANY RIVIERA PARTY (RELATED TO THE EXISTENCE OR EXTENT OF HYDROCARBONS OR THE MINERAL RESERVES, THE RECOVERABILITY OF SUCH RESERVES, ANY PRODUCT PRICING ASSUMPTIONS, AND THE ABILITY TO SELL HYDROCARBON PRODUCTION AFTER THE CLOSING), (V) THE CONDITION OF THE ASSETS AND ANY POTENTIAL LIABILITY ARISING FROM OR RELATED TO THE ASSETS AND (VI) THE PRESENCE OR ABSENCE OF ASBESTOS IN OR ON THE ASSETS IN QUANTITIES TYPICAL FOR OILFIELD OPERATIONS IN THE AREA WHERE THE ASSETS ARE LOCATED. ASSIGNEE AND ASSIGNORS AGREE THAT, TO THE EXTENT REQUIRED BY APPLICABLE LAW TO BE EFFECTIVE, THE DISCLAIMERS OF CERTAIN WARRANTIES CONTAINED IN THIS ASSIGNMENT ARE "CONSPICUOUS" DISCLAIMERS.**

7. THIS ASSIGNMENT AND ANY CLAIM, CONTROVERSY OR DISPUTE ARISING UNDER OR RELATED TO THIS ASSIGNMENT OR THE TRANSACTIONS CONTEMPLATED HEREBY OR THE RIGHTS, DUTIES AND THE LEGAL RELATIONS AMONG THE PARTIES HERETO AND THERETO SHALL BE GOVERNED AND CONSTRUED IN ACCORDANCE WITH THE LAWS OF THE STATE OF TEXAS, EXCLUDING ANY CONFLICTS OF LAW RULE OR PRINCIPLE THAT MIGHT REFER CONSTRUCTION OF SUCH PROVISIONS TO THE LAWS OF ANOTHER JURISDICTION; PROVIDED, HOWEVER, THAT ANY MATTER RELATED TO REAL PROPERTY SHALL BE GOVERNED BY THE LAWS OF THE STATE WHERE SUCH REAL PROPERTY IS LOCATED. WITHOUT LIMITING THE PARTIES' AGREEMENT TO ARBITRATE IN SECTION 11.15 OF THE PURCHASE AND SALE AGREEMENT OR THE DISPUTE RESOLUTION PROCEDURE PROVIDED IN SECTION 2.05(d) OF THE PURCHASE AND SALE AGREEMENT WITH RESPECT TO DISPUTES ARISING THEREUNDER, THE PARTIES HERETO CONSENT TO THE EXERCISE OF JURISDICTION IN PERSONAM BY THE FEDERAL COURTS OF THE UNITED STATES LOCATED IN HOUSTON, TEXAS OR THE STATE COURTS LOCATED IN HOUSTON, TEXAS FOR ANY ACTION ARISING OUT OF THIS ASSIGNMENT, ANY TRANSACTION DOCUMENTS, OR ANY TRANSACTION CONTEMPLATED HEREBY OR THEREBY. ALL ACTIONS OR PROCEEDINGS WITH RESPECT TO, ARISING DIRECTLY OR INDIRECTLY IN CONNECTION WITH, OUT OF, RELATED TO, OR FROM THIS ASSIGNMENT, ANY TRANSACTION DOCUMENTS OR ANY TRANSACTION CONTEMPLATED HEREBY OR THEREBY SHALL BE EXCLUSIVELY LITIGATED IN SUCH COURTS DESCRIBED ABOVE HAVING SITES IN HOUSTON, TEXAS AND EACH PARTY IRREVOCABLY SUBMITS TO THE JURISDICTION OF SUCH COURTS SOLELY IN RESPECT OF ANY PROCEEDING ARISING OUT OF OR RELATED TO THIS ASSIGNMENT. EACH PARTY HERETO VOLUNTARILY, INTENTIONALLY AND IRREVOCABLY WAIVES, TO THE FULLEST EXTENT PERMITTED BY APPLICABLE LEGAL REQUIREMENTS, ANY RIGHT IT MAY HAVE TO A TRIAL BY JURY IN RESPECT OF ANY ACTION, SUIT OR PROCEEDING ARISING OUT OF OR RELATING TO THIS ASSIGNMENT, ANY TRANSACTION DOCUMENTS OR ANY TRANSACTION CONTEMPLATED HEREBY OR THEREBY. THE PARTIES FURTHER AGREE, TO THE EXTENT PERMITTED BY LAW, THAT A FINAL AND NONAPPEALABLE JUDGMENT AGAINST A PARTY IN ANY ACTION OR PROCEEDING CONTEMPLATED ABOVE SHALL BE CONCLUSIVE AND MAY BE ENFORCED IN ANY OTHER JURISDICTION WITHIN OR OUTSIDE THE UNITED STATES BY SUIT ON THE JUDGMENT, A CERTIFIED OR EXEMPLIFIED COPY OF WHICH SHALL BE CONCLUSIVE EVIDENCE OF THE FACT AND AMOUNT OF SUCH JUDGMENT. TO THE EXTENT THAT A PARTY OR ANY OF ITS AFFILIATES HAS ACQUIRED, OR HEREAFTER MAY ACQUIRE, ANY IMMUNITY FROM JURISDICTION OF ANY COURT OR FROM ANY LEGAL PROCESS (WHETHER THROUGH SERVICE OR NOTICE, ATTACHMENT PRIOR TO JUDGMENT, ATTACHMENT IN AID OF EXECUTION, EXECUTION OR OTHERWISE) WITH RESPECT TO ITSELF OR ITS PROPERTY, SUCH PARTY (ON ITS OWN BEHALF AND ON BEHALF OF ITS AFFILIATES) HEREBY IRREVOCABLY (I) WAIVES SUCH IMMUNITY IN RESPECT OF ITS OBLIGATIONS WITH RESPECT TO THIS ASSIGNMENT AND (II) SUBMITS

**TO THE PERSONAL JURISDICTION OF ANY COURT DESCRIBED IN SECTION 13.04 OF THE PURCHASE AND SALE AGREEMENT.**

8. The Exhibits to this Assignment are hereby incorporated by reference and constitute a part of this Assignment.

9. The Parties agree to execute and deliver such further agreements, stipulations, and/or instruments of conveyance and transfer as may be necessary to accomplish the intents and purposes of this Assignment and the Purchase and Sale Agreement.

10. It is agreed between Assignor and Assignee that the Assets shall constitute a separate and identifiable property for purposes of Section 614(b)(2) of the Internal Revenue Code of 1986, as amended (the "Code") and the parties shall cooperate for purposes of Assignee filing the separate property election pursuant to Section 614(b)(2) of the Code. Unless required to do so by reason of applicable law or pursuant to a final determination under Section 1313(a) of the Code, the parties for all federal income tax purposes shall treat and report the Assets as a separate property under Section 614(b)(2) of the Code.

11. If any provision of this Assignment is found by a court of competent jurisdiction to be invalid or unenforceable, that provision will be deemed modified to the extent necessary to make it valid and enforceable and if it cannot be so modified, it shall be deemed deleted and the remainder of this Assignment shall continue and remain in full force and effect.

12. This Assignment may be executed and delivered in one or more counterparts, each of which shall be deemed to be an original copy of this Assignment and all of which, when taken together, shall be deemed to constitute one and the same agreement.

*[Signature and Acknowledgment Pages Follow]*

IN WITNESS WHEREOF, the Parties have executed this Assignment on the dates set forth in their respective acknowledgments hereto, but this Assignment shall be effective for all purposes as of the Effective Time.

**ASSIGNORS:**

**RIVIERA UPSTREAM, LLC**

---

By:   
Name: James G. Frew  
Title: Executive Vice President and Chief Financial Officer

**RIVIERA OPERATING, LLC**


By:   
Name: James G. Frew  
Title: Executive Vice President and Chief Financial Officer

**ACKNOWLEDGMENTS**

**THE STATE OF TEXAS**           §  
  §  
**COUNTY OF HARRIS**           §

This instrument was acknowledged before me this 22<sup>nd</sup> day of November, 2019, by James G. Frew, known to me to be the Executive Vice President and Chief Financial Officer of **Riviera Upstream, LLC**, a Delaware limited liability company, who affirmed that the foregoing instrument was signed on behalf of such company and that the execution of this instrument was the free act and deed of such company.


  
\_\_\_\_\_  
Notary Public in and for the State of Texas



**THE STATE OF TEXAS**           §  
  §  
**COUNTY OF HARRIS**           §

This instrument was acknowledged before me this 22<sup>nd</sup> day of November, 2019, by James G. Frew, known to me to be the Executive Vice President and Chief Financial Officer of **Riviera Operating, LLC**, a Delaware limited liability company, who affirmed that the foregoing instrument was signed on behalf of such company and that the execution of this instrument was the free act and deed of such company.

  
\_\_\_\_\_  
Notary Public in and for the State of Texas




IN WITNESS WHEREOF, the Parties have executed this Assignment on the dates set forth in their respective acknowledgments hereto, but this Assignment shall be effective for all purposes as of the Effective Time.

**ASSIGNEE:**

**SCOUT ENERGY GROUP V, LP**


By Scout Energy Group V GP, LLC  
Its general Partner

By:  \_\_\_\_\_  
Name: Jon Piot  
Title: Managing Director

**ACKNOWLEDGMENTS**

**THE STATE OF TEXAS**

§  
§  
§



**COUNTY OF DALLAS**

This instrument was acknowledged before me this 30<sup>th</sup> day of October, 2019, by Jon Piot, known to me to be the Manager Director of Scout Energy Group V GP, LLC, a Texas limited liability company, the sole general partner of **Scout Energy Group V, LP**, a Texas limited partnership, who affirmed that the foregoing instrument was signed on behalf of such company and that the execution of this instrument was the free act and deed of such company.

Kelsey Attaway  
Notary Public in and for the State of Texas

**Exhibit A**

**To that certain Assignment and Bill of Sale, dated effective July 1, 2019, by and between Riviera Upstream, LLC and Riviera Operating, LLC, collectively as Assignor, and Scout Energy Group V, LP, as Assignee**

**Leases**

LEASE NO	LESSOR	LESSEE	DATE	TWP	RNG	SEC	BOOK	PAGE	REGISTRY	STATE	COUNTY
L031459000	SHAWVER, E B ET UX	E B SHAWVER PETROLEUM CORPORATION	10/12/1948	027S	035W	001	18	277		KANSAS	GRANT
L031459000	SHAWVER, E B ET UX	E B SHAWVER PETROLEUM CORPORATION	10/12/1948	027S	035W	002	18	277		KANSAS	GRANT
L031372001	MEYER, HENRY ET UX	LANDOWNERS OIL ASSOCIATION	6/10/1931	027S	035W	008	6	356		KANSAS	GRANT
L031372001	MEYER, HENRY ET UX	LANDOWNERS OIL ASSOCIATION	6/10/1931	027S	035W	009	6	356		KANSAS	GRANT
L031372002	MAGNOLIA PETROLEUM COMPANY	SINCLAIR OIL & GAS COMPANY	4/23/1951	027S	035W	009	10	255		KANSAS	GRANT
L031372001	MEYER, HENRY ET UX	LANDOWNERS OIL ASSOCIATION	6/10/1931	027S	035W	017	6	356		KANSAS	GRANT
CL000196000	JOHNSON COUNTY NATIONAL BANK CONSERVATOR	ASHLAND OIL & REFINING COMPANY	5/10/1966	027S	036W	020	24	247		KANSAS	GRANT
CL000235000	JOHNSON COUNTY NATIONAL BANK CONSERVATOR	ASHLAND OIL & REFINING COMPANY	6/15/1966	027S	036W	020	24	273		KANSAS	GRANT
CL000196000	JOHNSON COUNTY NATIONAL BANK CONSERVATOR	ASHLAND OIL & REFINING COMPANY	5/10/1966	027S	036W	029	24	247		KANSAS	GRANT
CL000235000	JOHNSON COUNTY NATIONAL BANK CONSERVATOR	ASHLAND OIL & REFINING COMPANY	6/15/1966	027S	036W	029	24	273		KANSAS	GRANT
CL000196000	JOHNSON COUNTY NATIONAL BANK CONSERVATOR	ASHLAND OIL & REFINING COMPANY	5/10/1966	027S	036W	030	24	247		KANSAS	GRANT
CL000235000	JOHNSON COUNTY NATIONAL BANK CONSERVATOR	ASHLAND OIL & REFINING COMPANY	6/15/1966	027S	036W	030	24	273		KANSAS	GRANT
CL000196000	JOHNSON COUNTY NATIONAL BANK CONSERVATOR	ASHLAND OIL & REFINING COMPANY	5/10/1966	027S	036W	035	24	247		KANSAS	GRANT
CL000235000	JOHNSON COUNTY NATIONAL BANK CONSERVATOR	ASHLAND OIL & REFINING COMPANY	6/15/1966	027S	036W	035	24	273		KANSAS	GRANT
L056105000	J W MCRAE ET UX	MAGNOLIA PETROLEUM COMPANY	7/3/1928	027S	037W	006	6	275		KANSAS	GRANT
CL000196000	JOHNSON COUNTY NATIONAL BANK CONSERVATOR	ASHLAND OIL & REFINING COMPANY	5/10/1966	027S	037W	013	24	247		KANSAS	GRANT
CL000235000	JOHNSON COUNTY NATIONAL BANK CONSERVATOR	ASHLAND OIL & REFINING COMPANY	6/15/1966	027S	037W	013	24	273		KANSAS	GRANT
L030854000	REDINGER, ALBERT G ET UX	PANHANDLE EASTERN PIPE LINE COMPANY	7/15/1946	027S	037W	028	9	121		KANSAS	GRANT
L030855000	WILLIAMS, EARL B ET AL	PANHANDLE EASTERN PIPE LINE COMPANY	4/12/1946	027S	037W	029	9	37		KANSAS	GRANT
L030856000	WILLIAMS, ARTIE M, ET AL	PANHANDLE EASTERN PIPE LINE COMPANY	4/12/1946	027S	037W	032	9	38		KANSAS	GRANT
L030857000	REDINGER, ALBERT G ET UX	PANHANDLE EASTERN PIPE	7/15/1946	027S	037W	033	9	120		KANSAS	GRANT
L031044001	LIGHTY, RAY ET UX	CITIES SERVICE OIL COMPANY	1/15/1943	027S	037W	033	9	177		KANSAS	GRANT
L031044002	FLEET, JOHN J ET AL	OSBORN, W B	12/14/1944	027S	037W	033	8	19		KANSAS	GRANT
L031044003	OSBORN, W B ET UX	CITIES SERVICE OIL COMPANY	1/27/1947	027S	037W	033	10	71		KANSAS	GRANT
L031044004	EUROMEX OIL COMPANY, INC	OSBORN, W B	5/25/1946	027S	037W	033	9	98		KANSAS	GRANT
L031044005	EUROMEX OIL COMPANY, INC	W B OSBORN	5/25/1946	027S	037W	033	9	97		KANSAS	GRANT
L031044006	FLEET, JOHN J ET AL	OSBORN, W B	12/14/1944	027S	037W	033	8	18		KANSAS	GRANT
L031044007	OSBORN, W B ET UX	CITIES SERVICE OIL COMPANY	1/27/1947	027S	037W	033	10	76		KANSAS	GRANT



Exhibit A

To that certain Assignment and Bill of Sale, dated effective July 1, 2019, by and between Riviera Upstream, LLC and Riviera Operating, LLC, collectively as Assignor, and Scout Energy Group V, LP, as Assignee

Leases

LEASE NO	LESSOR	LESSEE	DATE	TWP	RNG	SEC	BOOK	PAGE	REGISTRY	STATE	COUNTY
L030741001	MAGNOLIA PETROLEUM COMPANY	STANOLIND OIL AND GAS COMPANY	2/10/1947	027S	038W	001	10	102		KANSAS	GRANT
L030741002	ROSEL, MERL A ET AL	MAGNOLIA PETROLEUM COMPANY	6/18/1946	027S	038W	001	9	64		KANSAS	GRANT
L030741003	HUMPHREYS, MARGARET A ET VIR	MAGNOLIA PETROLEUM CO	3/7/1947	027S	038W	001	10	24		KANSAS	GRANT
L030745000	OTTO WAECHTER ET AL	JOE E DENHAM	10/25/1941	027S	038W	001	5	320		KANSAS	GRANT
L028602000	MCCOY, FRANK ET UX	DENHAM, JOE E	10/25/1941	027S	038W	002	5	193		KANSAS	GRANT
L028707000	OTTO WAECHTER ET AL	JOE E DENHAM	10/25/1941	027S	038W	002	5	321		KANSAS	GRANT
L031373000	GALL, E H ET UX	PAUL KAYSER	10/21/1941	027S	038W	003	5	202		KANSAS	GRANT
L031436000	WHITSON, HENRY ET UX	PAUL KAYSER	10/21/1941	027S	038W	003	6	45		KANSAS	GRANT
L031440000	SCHMITZ, FRANK J ET AL	JOE E DENHAM	11/5/1941	027S	038W	003	5	337		KANSAS	GRANT
L031391000	WRIGHT, DORA D ET VIR	PAUL KAYSER	10/29/1941	027S	038W	004	5	272		KANSAS	GRANT
L031410000	RUHE, H W ET UX	PAUL KAYSER	11/7/1941	027S	038W	004	5	221		KANSAS	GRANT
L031392000	WRIGHT, DORA D ET VIR	PAUL KAYSER	10/29/1941	027S	038W	005	5	273		KANSAS	GRANT
L028992000	SMITH, F R ET UX	DENHAM, JOE E	5/11/1942	027S	038W	006	6	114		KANSAS	GRANT
L029585001	SHAFFER, MARY E ET AL	DENHAM, JOE E	7/29/1943	027S	038W	006	7	56		KANSAS	GRANT
L029585002	SHAFFER, ROBERT H	DENHAM, JOE E	8/10/1943	027S	038W	006	7	57		KANSAS	GRANT
L030742000	NEFF, J J ET UX	DENHAM, JOE E	11/18/1941	027S	038W	007	5	336		KANSAS	GRANT
L030744001	PETER KIISTNER ET UX	JOE E DENHAM	2/16/1942	027S	038W	007	6	78		KANSAS	GRANT
L030744002	MAGNOLIA PETROLEUM COMPANY	STANOLIND OIL AND GAS COMPANY	2/10/1947	027S	038W	007	10	101		KANSAS	GRANT
L028819000	HICKOK, G R ET UX	DENHAM, JOE E	11/20/1941	027S	038W	008	6	4		KANSAS	GRANT
L028902000	ROBERT C STURGEON ET UX	JOE E DENHAM	11/14/1941	027S	038W	008	6	66		KANSAS	GRANT
L028906000	HICKOK, CHARLES W ET AL	DENHAM J E	11/14/1941	027S	038W	008	6	53		KANSAS	GRANT
L029691000	PURDOM, BESSIE M	DENHAM, JOE E	3/27/1944	027S	038W	008	7	132		KANSAS	GRANT
L028664000	ANDES, FLOSSIE J ET VIR	DENHAM, JOE E	10/27/1941	027S	038W	009	5	270		KANSAS	GRANT
L030416000	WALDIE, ROBERT ET UX	KAYSER, PAUL	11/6/1941	027S	038W	009	5	283		KANSAS	GRANT
L030421000	RUHE, H W ET UX	KAYSER, PAUL	11/7/1941	027S	038W	009	5	222		KANSAS	GRANT
L028642000	SMITH, JAY T ET UX	DENHAM, JOE E	10/27/1941	027S	038W	010	5	251		KANSAS	GRANT
L028676000	REXROAT, DOVE J ET VIR	JOE E DENHAM	10/27/1941	027S	038W	010	5	256		KANSAS	GRANT
L028763000	HOHNER, ANDREW F ET UX	HENHAM, JOE E	11/17/1941	027S	038W	010	5	342		KANSAS	GRANT
L028804000	SCHEIN, BERTHA M	DENHAM, JOE E	10/28/1941	027S	038W	010	6	5		KANSAS	GRANT
L028677000	RIDER, GEORGE R ET UX	JOE E DENHAM	10/27/1941	027S	038W	011	5	257		KANSAS	GRANT
L028706000	WAECHTER, OTTO ET AL	DENHAM, JOE E	10/25/1941	027S	038W	011	5	322		KANSAS	GRANT
L028707000	OTTO WAECHTER ET AL	JOE E DENHAM	10/25/1941	027S	038W	011	5	321		KANSAS	GRANT
L028663000	ANDERSON, ALLEN S ET UX	DENHAM, JOE E	10/27/1941	027S	038W	012	5	269		KANSAS	GRANT
L028706000	WAECHTER, OTTO ET AL	DENHAM, JOE E	10/25/1941	027S	038W	012	5	322		KANSAS	GRANT
L031429000	ANDERSON, HATTIE E ET AL	PAUL KAYSER	10/21/1941	027S	038W	013	6	16		KANSAS	GRANT
L031430000	ANDERSON, HATTIE E ET AL	PAUL KAYSER	10/21/1941	027S	038W	013	6	15		KANSAS	GRANT
L028675000	RIDER, GEORGE R ET UX	JOE E DENHAM	10/27/1941	027S	038W	014	5	255		KANSAS	GRANT
L028679000	RIDER, GEORGE R ET UX	JOE E DENHAM	10/27/1941	027S	038W	014	5	259		KANSAS	GRANT
L028619000	HOFFMAN, CHARLES ET UX	DENHAM, JOE E	10/25/1941	027S	038W	015	5	201		KANSAS	GRANT
L028676000	REXROAT, DOVE J ET VIR	JOE E DENHAM	10/27/1941	027S	038W	015	5	256		KANSAS	GRANT
L028678000	RIDER, GEO R, ET UX	DENHAM, JOE E	10/27/1941	027S	038W	015	5	258		KANSAS	GRANT
L030416000	WALDIE, ROBERT ET UX	KAYSER, PAUL	11/6/1941	027S	038W	016	5	283		KANSAS	GRANT
L031441000	HOHNER, ANDREW F ET UX	JOE E DENHAM	11/17/1941	027S	038W	016	5	343		KANSAS	GRANT

Exhibit A

To that certain Assignment and Bill of Sale, dated effective July 1, 2019, by and between Riviera Upstream, LLC and Riviera Operating, LLC, collectively as Assignor, and Scout Energy Group V, LP, as Assignee

Leases

LEASE NO	LESSOR	LESSEE	DATE	TWP	RNG	SEC	BOOK	PAGE	REGISTRY	STATE	COUNTY
L031454001	ACKERMAN, WINFORD M ET UX	MAGNOLIA PETROLEUM COMPANY	9/8/1945	027S	038W	016	8	141		KANSAS	GRANT
L031454002	MAGNOLIA PETROLEUM COMPANY	STANOLIND OIL & GAS COMPANY	2/10/1947	027S	038W	016	10	97		KANSAS	GRANT
L028906000	HICKOK, CHARLES W ET AL	DENHAM J E	11/14/1941	027S	038W	017	6	53		KANSAS	GRANT
L028955000	MARY F MCCORMICK ET AL	J D LONG	1/17/1942	027S	038W	017	6	85		KANSAS	GRANT
L029691000	PURDOM, BESSIE M	DENHAM, JOE E	3/27/1944	027S	038W	017	7	132		KANSAS	GRANT
L030416000	WALDIE, ROBERT ET UX	KAYSER, PAUL	11/6/1941	027S	038W	017	5	283		KANSAS	GRANT
L028917001	PETER KIISTNER ET UX	JOE E DENHAM	2/16/1942	027S	038W	018	6	79		KANSAS	GRANT
L028917002	MAGNOLIA PETROLEUM COMPANY	STANOLIND OIL AND GAS CO	1/15/1946	027S	038W	018	9	6		KANSAS	GRANT
L028955000	MARY F MCCORMICK ET AL	J D LONG	1/17/1942	027S	038W	018	6	85		KANSAS	GRANT
L031406000	HELTEMES, H S ET UX	PAUL KAYSER	11/12/1941	027S	038W	019	5	296		KANSAS	GRANT
L031431000	WILSON, R R ETAL	PAUL KAYSER	11/4/1941	027S	038W	019	6	14		KANSAS	GRANT
L031453001	PETER KIISTNER ET UX	JOE E DENHAM	2/16/1942	027S	038W	019	6	80		KANSAS	GRANT
L031453002	MAGNOLIA PETROLEUM COMPANY	STANOLIND OIL & GAS COMPANY	1/15/1946	027S	038W	019	9	5		KANSAS	GRANT
L031427000	ROBERT WALDIE ET UX	PAUL KAYSER	11/6/1941	027S	038W	020	5	345		KANSAS	GRANT
L028717000	ZIMMET, MAUDE B ET VIR	DENHAM, JOE E	11/15/1941	027S	038W	021	5	335		KANSAS	GRANT
L028761000	HOHNER, ANDREW F ET UX	DENHAM, JOE E	11/17/1941	027S	038W	021	5	340		KANSAS	GRANT
L028764000	HOHNER, ANDREW F ET UX	DENHAM, JOE E	11/17/1941	027S	038W	021	5	341		KANSAS	GRANT
L028765000	HOHNER, ANDREW F ET UX	DENHAM, JOE E	11/17/1941	027S	038W	022	5	339		KANSAS	GRANT
L028878000	HOHNER, ANDREW F ET UX	DENHAM, JOE E	11/17/1941	027S	038W	022	6	30		KANSAS	GRANT
L028883000	HOHNER, ANDREW F ET UX	DENHAM, JOE E	11/17/1941	027S	038W	022	6	35		KANSAS	GRANT
L028884000	HOHNER, ANDREW F ET UX	DENHAM, JOE E	11/17/1941	027S	038W	022	6	36		KANSAS	GRANT
L028879000	HOHNER, ANDREW F ET UX	DENHAM, JOE E	11/17/1941	027S	038W	023	6	31		KANSAS	GRANT
L028880000	HOHNER, ANDREW F ET UX	DENHAM, JOE E	11/17/1941	027S	038W	023	6	32		KANSAS	GRANT
L028881000	HOHNER, ANDREW F ET UX	DENHAM, JOE E	11/17/1941	027S	038W	023	6	33		KANSAS	GRANT
L028882000	HOHNER, ANDREW F ET UX	DENHAM, JOE E	11/17/1941	027S	038W	023	6	34		KANSAS	GRANT
L031430000	ANDERSON, HATTIE E ET AL	PAUL KAYSER	10/21/1941	027S	038W	024	6	15		KANSAS	GRANT
L031442000	COX, RACHEL E ET AL	JOE E DENHAM	10/29/1941	027S	038W	024	5	334		KANSAS	GRANT
L031395000	BAUGHMAN, JOHN W ET UX	PAUL KAYSER	10/21/1941	027S	038W	025	5	223		KANSAS	GRANT
L031432000	NORMA R GALL ESTATE	PAUL KAYSER	12/10/1941	027S	038W	025	6	12		KANSAS	GRANT
L031433000	DOROTHY L GALL ESTATE	PAUL KAYSER	12/10/1941	027S	038W	025	6	13		KANSAS	GRANT
L031434000	DORAINE C GALL ESTATE	PAUL KAYSER	12/10/1941	027S	038W	025	6	11		KANSAS	GRANT
L028665000	SHORTER, J S ET UX	JOE E DENHAM	10/28/1941	027S	038W	026	5	271		KANSAS	GRANT
L028674000	SHORTER, RALPH ET AL	JOE E DENHAM	10/27/1941	027S	038W	026	5	254		KANSAS	GRANT
L029169000	CALDWELL, MITCHELL M ET UX	DENHAM, JOE E	5/29/1943	027S	038W	026	6	232		KANSAS	GRANT
L030967000	DONALD LLEWELLYN PARKER ESTATE	STANOLIND OIL AND GAS COMPANY	3/25/1948	027S	038W	026	17	504		KANSAS	GRANT
L031398000	CLOW, TILLIE ET VIR	PAUL KAYSER	11/5/1941	027S	038W	027	5	291		KANSAS	GRANT
L031443000	SHORTER, RALPH ET AL	JOE E DENHAM	10/27/1941	027S	038W	027	5	252		KANSAS	GRANT
L031444000	SHORTER, RALPH ET AL	JOE E DENHAM	10/27/1941	027S	038W	027	5	253		KANSAS	GRANT
L031399000	W L PUCKET ET UX	PAUL KAYSER	11/4/1941	027S	038W	028	5	284		KANSAS	GRANT
L031407000	WALDIE, ROBERT ETUX	PAUL KAYSER	11/6/1941	027S	038W	028	5	295		KANSAS	GRANT
L031411000	PARMENTER, H R ET UX	PAUL KAYSER	11/4/1941	027S	038W	028	5	294		KANSAS	GRANT
L031455000	GRANT COUNTY CEMETERY DISTRICT	WESTERN NATURAL GAS COMPANY	8/1/1949	027S	038W	028	10	197		KANSAS	GRANT
L031425000	MARSHALL, SADIE A	PAUL KAYSER	11/4/1941	027S	038W	029	5	313		KANSAS	GRANT

Exhibit A

To that certain Assignment and Bill of Sale, dated effective July 1, 2019, by and between Riviera Upstream, LLC and Riviera Operating, LLC, collectively as Assignor, and Scout Energy Group V, LP, as Assignee

Leases

LEASE NO	LESSOR	LESSEE	DATE	TWP	RNG	SEC	BOOK	PAGE	REGISTRY	STATE	COUNTY
L031428000	GEORGE M COFFEY ET AL	PAUL KAYSER	11/19/1941	027S	038W	029	5	344		KANSAS	GRANT
L031400000	RAY STEVENSON ET AL	PAUL KAYSER	11/4/1941	027S	038W	030	5	290		KANSAS	GRANT
L031431000	WILSON, R R ETAL	PAUL KAYSER	11/4/1941	027S	038W	030	6	14		KANSAS	GRANT
L031401000	WILSON, R R ETAL	PAUL KAYSER	11/4/1941	027S	038W	031	5	285		KANSAS	GRANT
L031405000	WILSON, R R ETAL	KAYSER P	11/4/1941	027S	038W	032	5	289		KANSAS	GRANT
L031437000	COFFEY, GEORGE MCDOWELL JR	PAUL KAYSER	1/19/1942	027S	038W	032	6	44		KANSAS	GRANT
L031456000	PUCKET, DALE W ET AL	WESTERN NATURAL GAS COMPANY	6/20/1962	027S	038W	032	10	309		KANSAS	GRANT
L031399000	W L PUCKET ET UX	PAUL KAYSER	11/4/1941	027S	038W	033	5	284		KANSAS	GRANT
L031424000	KANSAS UNIVERSITY ENDOWMENT ASSOC	PAUL KAYSER	11/6/1941	027S	038W	033	5	301		KANSAS	GRANT
L028710000	JARVIS, J H ET UX	DENHAM, JOE E	10/29/1941	027S	038W	034	5	330		KANSAS	GRANT
L028914000	RADKE, JOSEPHINE ET VIR	DENHAM J E	10/27/1941	027S	038W	034	6	74		KANSAS	GRANT
L031408000	DRUMM, EFFIE	KAYSER P	10/21/1941	027S	038W	035	5	293		KANSAS	GRANT
L031409000	DRUMM, EARL ET UX	PAUL KAYSER	10/21/1941	027S	038W	035	5	292		KANSAS	GRANT
L031422000	WILSON, R R ET AL	PAUL KAYSER	10/22/1941	027S	038W	035	5	300		KANSAS	GRANT
L031423000	WILSON, R R ET AL	PAUL KAYSER	10/22/1941	027S	038W	035	5	299		KANSAS	GRANT
L031426000	PRYOR, OLGA ET VIR	PAUL KAYSER	10/21/1941	027S	038W	035	5	312		KANSAS	GRANT
L031374000	GALL, E H ET UX	PAUL KAYSER	10/21/1941	027S	038W	036	5	203		KANSAS	GRANT
L029724000	PRIEBE, HERBERT ET AL	DENHAM, JOE E	5/11/1944	028S	035W	012	7	138		KANSAS	GRANT
L030346000	DAVATZ, CHRIS	COLUMBIAN FUEL CORP	7/27/1942	028S	035W	012	6	132		KANSAS	GRANT
L030347000	WINTER, RIEKE	COLUMBIAN FUEL CORPORATION	9/21/1942	028S	035W	012	6	133		KANSAS	GRANT
L030989001	GARDINER, PERLE M ET AL	KRONE, FRANCIS	12/1/1947	028S	036W	009	10	158		KANSAS	GRANT
L030989002	MOORE, WALKER N ET AL	KRONE, FRANCIS	12/1/1947	028S	036W	009	10	160		KANSAS	GRANT
CL000196000	JOHNSON COUNTY NATIONAL BANK CONSERVATOR	ASHLAND OIL & REFINING COMPANY	5/10/1966	028S	036W	018	24	247		KANSAS	GRANT
CL000235000	JOHNSON COUNTY NATIONAL BANK CONSERVATOR	ASHLAND OIL & REFINING COMPANY	6/15/1966	028S	036W	018	24	273		KANSAS	GRANT
L030690000	OMUNDSON, OSCAR ET AL	DENHAM, JOE E	12/18/1946	028S	037W	003	16	185		KANSAS	GRANT
L030973000	H M WONN ET UX	NORTHERN NATURAL GAS COMPANY	11/1/1940	028S	037W	003	5	74		KANSAS	GRANT
L030974000	FOGARTY, EDWARD M ET AL	NORTHERN NATURAL GAS COMPANY	12/20/1940	028S	037W	003	5	92		KANSAS	GRANT
L030451001	JAY T SMITH ET UX	A C MOOREHEAD	6/1/1943	028S	037W	004	6	251		KANSAS	GRANT
L030451002	SHELL OIL CO INCORPORATED	T J WAGNER JR	7/3/1943	028S	037W	004	7	4		KANSAS	GRANT
L030463000	AARON C MOORE	PANHANDLE EAST PIPELINE COMPANY	3/20/1944	028S	037W	004	7	92		KANSAS	GRANT
L030464000	GRANT COUNTY STATE BANK	PANHANDLE EAST PIPELINE COMPANY	3/20/1944	028S	037W	004	7	93		KANSAS	GRANT
L030452000	MARY SIMSHAUSER	PINEY OIL & GAS COMPANY	7/5/1935	028S	037W	005	3	310		KANSAS	GRANT
L030453001	SMITH, JAY T ET UX	MOORHEAD, A C	6/1/1943	028S	037W	005	6	250		KANSAS	GRANT
L030453002	SHELL OIL COMPANY, INCORPORATED	WAGNER, T J, JR	7/3/1943	028S	037W	005	7	5		KANSAS	GRANT
L030454000	LIZZIE HOFFMAN ET VIR	PINEY OIL & GAS COMPANY	7/1/1935	028S	037W	005	3	257		KANSAS	GRANT
L030465000	SMITH, JAY T ET UX	PANHANDLE EAST PIPELINE	11/16/1944	028S	037W	005	7	180		KANSAS	GRANT
L029160000	GALL, C C	DENHAM, JOE E	5/20/1943	028S	037W	007	6	227		KANSAS	GRANT
L029165000	REEVES, MORRIS L ET UX	DENHAM, JOE E	5/20/1943	028S	037W	007	6	231		KANSAS	GRANT
L029343000	ROBERT C STURGEON ET UX	JOE E DENHAM	5/25/1943	028S	037W	007	7	16		KANSAS	GRANT

Exhibit A

To that certain Assignment and Bill of Sale, dated effective July 1, 2019, by and between Riviera Upstream, LLC and Riviera Operating, LLC, collectively as Assignor, and Scout Energy Group V, LP, as Assignee

Leases

LEASE NO	LESSOR	LESSEE	DATE	TWP	RNG	SEC	BOOK	PAGE	REGISTRY	STATE	COUNTY
L030455000	HARPER, L W ET UX	COLUMBIAN FUEL CORPORATION	11/2/1936	028S	037W	009	3	496		KANSAS	GRANT
L030456000	GRAY, THOMAS L ET UX	COLUMBIAN FUEL CORPORATION	5/6/1936	028S	037W	009	3	438		KANSAS	GRANT
L031461000	MILLER, HENRY	FRANK P PARISH	2/9/1937	028S	037W	016	4	50		KANSAS	GRANT
L031464000	BOHNSTENGEL, WALTER	R K WILSON	9/27/1937	028S	037W	016	4	207		KANSAS	GRANT
L031462000	WHITSON, HENRY ET UX	FRANK P PARISH	1/20/1937	028S	037W	017	4	48		KANSAS	GRANT
L031463000	MILLER, HENRY	FRANK P PARISH	2/9/1937	028S	037W	017	4	49		KANSAS	GRANT
L031468000	BURNHAM, CALLIE	FRANK P PARISH	6/7/1937	028S	037W	017	4	46		KANSAS	GRANT
L031472000	WILLIAMSON, JAMES A ET UX	FRANK P PARISH	2/5/1937	028S	037W	017	4	47		KANSAS	GRANT
L031468000	BURNHAM, CALLIE	FRANK P PARISH	6/7/1937	028S	037W	018	4	46		KANSAS	GRANT
L031471000	GAPEN, RHEA ET AL	FRANK P PARISH	2/3/1937	028S	037W	018	4	41		KANSAS	GRANT
L028553000	HOFFMAN, C A ET UX	FRANK P PARISH	10/21/1941	028S	037W	019	5	165		KANSAS	GRANT
L030914000	WEST, FANNIE M	SHETLAR, R J	11/7/1941	028S	037W	019	6	7		KANSAS	GRANT
L030927000	DOWNIE, ERNEST R ET UX	KELLER, M S	4/14/1942	028S	037W	019	6	93		KANSAS	GRANT
L031467000	HOFFMAN, C A ET UX	R K WILSON	8/12/1937	028S	037W	020	4	192		KANSAS	GRANT
L031474000	GRANT COUNTY STATE BANK	PARISH F P	1/14/1937	028S	037W	020	4	55		KANSAS	GRANT
L031475000	OSMOND, CLARA ET VIR	PARISH F P	3/11/1937	028S	037W	020	4	54		KANSAS	GRANT
L031465000	LEIERER, CORA	FRANK P PARISH	2/9/1937	028S	037W	021	4	56		KANSAS	GRANT
L031469000	GRESHAM, ROLLY J ET AL	FRANK P PARISH	8/16/1937	028S	037W	021	4	58		KANSAS	GRANT
L000187000	CITY OF ULYSSES	HUGOTON PRODUCTION COMPANY	3/31/1953	028S	037W	026	10	281		KANSAS	GRANT
L031460000	SULLIVAN, DAN C	FRANK P PARISH	1/11/1937	028S	037W	026	3	631		KANSAS	GRANT
L031466000	SENTNEY, KENNETH E ET UX	FRANK P PARISH	1/22/1937	028S	037W	026	3	632		KANSAS	GRANT
L031470000	HICKOK, ELLEN O ET AL	R K WILSON	10/30/1937	028S	037W	026	4	208		KANSAS	GRANT
L000124000	H W STUBBS ET UX	T J WAGNER JR	9/10/1943	028S	037W	027	7	40		KANSAS	GRANT
L000125000	ERVIN STEVER ET UX	A C MOORHEAD	5/28/1943	028S	037W	027	7	42		KANSAS	GRANT
L000189000	ATCHISON TOPEKA & SANTA FE RAILWAY	HUGOTON PRODUCTION COMPANY	7/17/1953	028S	037W	027	21	375		KANSAS	GRANT
L028907000	HICKOK, CHARLES W ET AL	DENHAM, JOE E	10/23/1941	028S	037W	030	6	52		KANSAS	GRANT
L000026000	MARY E HICKOK	PANHANDLE EASTERN PIPE LINE COMPANY	3/21/1944	028S	037W	031	7	96		KANSAS	GRANT
L000027000	JOHN J BECKER ET UX	PANHANDLE EASTERN PIPE LINE COMPANY	11/6/1943	028S	037W	031	7	75		KANSAS	GRANT
L000028000	HERMAN J BAYER ET AL	PANHANDLE EASTERN PIPE LINE CO	8/6/1943	028S	037W	031	7	48		KANSAS	GRANT
L000112000	JOHN W BAUGHMAN ET UX	HUGOTON PRODUCTION COMPANY	7/24/1950	028S	037W	032	10	224		KANSAS	GRANT
L000146000	ETHEL M SEARS	JOE E DENHAM	5/20/1942	028S	037W	032	6	130		KANSAS	GRANT
L000147000	FRED A BAKER ET UX	JOE E DENHAM	5/20/1942	028S	037W	032	6	129		KANSAS	GRANT
L000148000	ERNEST F TURBUSH ET UX	JOE E DENHAM	5/20/1942	028S	037W	032	6	109		KANSAS	GRANT
L000149000	EARL H MILLER ET UX	JOE E DENHAM	4/29/1942	028S	037W	032	6	103		KANSAS	GRANT
CL000055000	H V MAXWELL ET UX	JOE E DENHAM	4/29/1942	028S	037W	033	6	104		KANSAS	GRANT
L000165000	DEANE M HART ET AL	JOE E DENHAM	5/20/1942	028S	037W	033	6	128		KANSAS	GRANT
L000166000	JEREMIAH P SULLIVAN ET UX	JOE E DENHAM	4/29/1942	028S	037W	033	6	108		KANSAS	GRANT
L000167000	ALBERTHA HINSHAW	JOE E DENHAM	11/1/1941	028S	037W	033	5	266		KANSAS	GRANT
L000168000	M E HICKOK	JOE E DENHAM	10/23/1941	028S	037W	033	6	75		KANSAS	GRANT
L000169000	D C SULLIVAN ET AL	JOE E DENHAM	9/5/1946	028S	037W	033	17	172		KANSAS	GRANT
L000170000	R C HARRISON ET UX	JOE E DENHAM	5/1/1942	028S	037W	033	6	101		KANSAS	GRANT

Exhibit A

To that certain Assignment and Bill of Sale, dated effective July 1, 2019, by and between Riviera Upstream, LLC and Riviera Operating, LLC, collectively as Assignor, and Scout Energy Group V, LP, as Assignee

Leases

LEASE NO	LESSOR	LESSEE	DATE	TWP	RNG	SEC	BOOK	PAGE	REGISTRY	STATE	COUNTY
CL000180000	R R BECHTELHEIMER ET UX	A C MOORHEAD	5/28/1943	028S	037W	034	6	252		KANSAS	GRANT
CL000218000	SHELL OIL CO INC	T J WAGNER JR	7/3/1943	028S	037W	034	7	6		KANSAS	GRANT
L000150000	RILEY H MILLER ET UX	JOE E DENHAM	5/25/1943	028S	037W	034	6	243		KANSAS	GRANT
L000186000	CITY OF ULYSSES	HUGOTON PRODUCTION COMPANY	3/31/1953	028S	037W	034	10	282		KANSAS	GRANT
L000977001	H W STUBBS ET UX	A C MOORHEAD	5/28/1943	028S	037W	034	6	253		KANSAS	GRANT
L000977002	MAGNOLIA PETROLEUM COMPANY	D D HARRINGTON	9/5/1944	028S	037W	034	7	162		KANSAS	GRANT
L031473000	HOFFMAN , LIZZIE ET VIR	R K WILSON	11/2/1937	028S	037W	034	4	206		KANSAS	GRANT
L028653000	STURGEON, CECIL W ET UX	DENHAM, JOE E	10/23/1941	028S	038W	001	5	243		KANSAS	GRANT
L028866000	STURGEON, CLAIRE M ET AL	DENHAM, JOE E	10/23/1941	028S	038W	001	6	26		KANSAS	GRANT
L028867000	STURGEON, CLAIRE ET AL	DENHAM, JOE E	10/23/1941	028S	038W	001	6	27		KANSAS	GRANT
L028666000	STURGEON, CECIL W ET UX	JOE E DENHAM	10/23/1941	028S	038W	002	5	239		KANSAS	GRANT
L028667000	STURGEON, CECIL W ET UX	JOE E DENHAM	10/23/1941	028S	038W	002	5	240		KANSAS	GRANT
L028668000	STURGEON, CECIL W ET UX	JOE E DENHAM	10/23/1941	028S	038W	002	5	241		KANSAS	GRANT
L028669000	STURGEON, CECIL W ET UX	JOE E DENHAM	10/23/1941	028S	038W	002	5	242		KANSAS	GRANT
L028621000	CUDNEY, H L ET AL	DENHAM, JOE E	10/17/1941	028S	038W	003	5	169		KANSAS	GRANT
L028591000	R R WILSON ET AL	JOE E DENHAM	10/20/1941	028S	038W	004	5	171		KANSAS	GRANT
L028531000	WILSON, R R ET UX	DENHAM, JOE E	10/20/1941	028S	038W	005	5	142		KANSAS	GRANT
L028540000	BOCK, SADIE E ET VIR	DENHAM, JOE E	10/17/1941	028S	038W	005	5	136		KANSAS	GRANT
L028672000	BOCK, M H ET AL	JOE E DENHAM	10/17/1941	028S	038W	005	5	226		KANSAS	GRANT
L028864000	MCGANNON, P J ET AL	DENHAM, JOE E	10/17/1941	028S	038W	005	6	28		KANSAS	GRANT
L028649000	O P WILLIAMS ET AL	JOE E DENHAM	10/18/1941	028S	038W	006	5	264		KANSAS	GRANT
L030720001	HANSON, RUTH M ET AL	MANGNOLIA PETROLEUM CO	7/18/1939	028S	038W	006	4	395		KANSAS	GRANT
L028540000	BOCK, SADIE E ET VIR	DENHAM, JOE E	10/17/1941	028S	038W	007	5	136		KANSAS	GRANT
L028686000	RAYMOND P PINEGAR ET UX	JOE E DENHAM	10/18/1941	028S	038W	007	5	238		KANSAS	GRANT
L028870000	MYERS, HERMAN R ET UX	DENHAM, JOE E	10/16/1941	028S	038W	007	6	38		KANSAS	GRANT
L028681000	DYCK, A G, ET AL	DENHAM, JOE E	10/16/1941	028S	038W	008	5	231		KANSAS	GRANT
L031476001	STEVENSON, RAY	EARL C BROOKOVER	1/8/1952	028S	038W	009	10	267		KANSAS	GRANT
L031476002	BROOKOVER ENTERPRISES	VASTAR RESOURCES, INC	12/1/1994	028S	038W	009	26	138		KANSAS	GRANT
L030743001	WILSON, R R ET UX	DENHAM, JOE E	5/21/1942	028S	038W	010	6	113		KANSAS	GRANT
L030743002	MAGNOLIA PETROLEUM COMPANY	STANOLIND OIL AND GAS COMPANY	2/10/1947	028S	038W	010	10	100		KANSAS	GRANT
L028656000	STURGEON, CLAIRE M ET AL	DENHAM, JOE E	10/23/1941	028S	038W	011	5	249		KANSAS	GRANT
L028657000	STURGEON, CLAIRE M ET AL	DENAHM, JOE E	10/23/1941	028S	038W	011	5	250		KANSAS	GRANT
L028530000	BAUGHMAN, JOHN W ET UX	DENHAM, JOE E	10/16/1941	028S	038W	013	5	140		KANSAS	GRANT
L028579000	BYERS, ORA O ET UX	DENHAM, JOE E	10/16/1941	028S	038W	013	5	173		KANSAS	GRANT
L028684000	NEWBY, W O ET UX	DENHAM, JOE E	10/17/1941	028S	038W	013	5	233		KANSAS	GRANT
L028618000	CECIL PUCKET ET AL	JOE E DENHAM	10/16/1941	028S	038W	014	5	198		KANSAS	GRANT
L028899000	STURGEON, ROBERT C ET UX	DENHAM, JOE E	10/23/1941	028S	038W	014	6	63		KANSAS	GRANT
L028900000	STURGEON, ROBERT C ET UX	DENHAM, JOE E	10/23/1941	028S	038W	014	6	64		KANSAS	GRANT
L028810000	CRAFT, CLYDE S ET UX	DENHAM, JOE E	10/16/1941	028S	038W	015	6	3		KANSAS	GRANT
L028991000	WILSON, R R ET UX	DENHAM, JOE E	5/21/1942	028S	038W	015	6	112		KANSAS	GRANT
L030403000	MCLAUGHLIN, EDYNA ET VIR	DENHAM, JOE E	7/8/1946	028S	038W	015	9	109		KANSAS	GRANT
L030961000	SULLIVAN, DAN C ET AL	KAYSER, PAUL	10/15/1941	028S	038W	015	5	204		KANSAS	GRANT
L028989000	WILSON, R R ET UX	DENHAM, JOE E	5/21/1942	028S	038W	016	6	110		KANSAS	GRANT

**Exhibit A**

To that certain Assignment and Bill of Sale, dated effective July 1, 2019, by and between Riviera Upstream, LLC and Riviera Operating, LLC, collectively as Assignor, and Scout Energy Group V, L.P, as Assignee

Leases

LEASE NO	LESSOR	LESSEE	DATE	TWP	RNG	SEC	BOOK	PAGE	REGISTRY	STATE	COUNTY
L028990001	WILSON, R R ET UX	DENHAM, JOE E	5/21/1942	028S	038W	017	6	111		KANSAS	GRANT
L028990002	MAGNOLIA PETROLEUM COMPANY	STANOLIND OIL & GAS COMPANY	1/15/1946	028S	038W	017	9	8		KANSAS	GRANT
L028696000	DYCK, EDWARD	DENHAM, JOE E	10/16/1941	028S	038W	018	5	315		KANSAS	GRANT
L030154000	WILSON, R R ET UX	DENHAM, JOE E	10/23/1944	028S	038W	018	7	182		KANSAS	GRANT
L030398000	MORIARTY, J F ET AL	DENHAM, JOE E	5/14/1946	028S	038W	018	9	55		KANSAS	GRANT
L028552000	HOSKINSON, GLADYS ET VIR	DENHAM, JOE E	10/17/1941	028S	038W	019	5	145		KANSAS	GRANT
L028594000	CASE, WALLACE G ET UX	DENHAM, JOE E	10/17/1941	028S	038W	019	5	177		KANSAS	GRANT
L028704000	CHEATHAM, MILDRED ET VIR	DENHAM, JOE E	10/16/1941	028S	038W	019	5	314		KANSAS	GRANT
L028594000	CASE, WALLACE G ET UX	DENHAM, JOE E	10/17/1941	028S	038W	020	5	177		KANSAS	GRANT
L028646000	FLETCHER, GUY E ET UX	DENHAM, JOE E	10/20/1941	028S	038W	020	5	237		KANSAS	GRANT
L028893000	CADY, BRUCE W ET UX	DENHAM, JOE E	1/23/1942	028S	038W	020	6	68		KANSAS	GRANT
L028641000	CLARKSON, VERNA A	DENHAM, JOE E	10/20/1941	028S	038W	021	5	261		KANSAS	GRANT
L028648000	WALKER, DOROTHY ET VIR	DENHAM, JOE E	11/1/1941	028S	038W	021	5	265		KANSAS	GRANT
L028970001	HIATT, W ROY	DENHAM, JOE E	4/21/1942	028S	038W	021	6	105		KANSAS	GRANT
L028970002	MAGNOLIA PETROLEUM COMPANY	STANOLIND OIL AND GAS COMPANY	1/15/1946	028S	038W	021	9	7		KANSAS	GRANT
L028593000	LEIGH, ROLAND B ET UX	DENHAM, JOE E	10/17/1941	028S	038W	022	5	188		KANSAS	GRANT
L028810000	CRAFT, CLYDE S ET UX	DENHAM, JOE E	10/16/1941	028S	038W	022	6	3		KANSAS	GRANT
L028874000	SQUIRE, E O ET UX	DENHAM, JOE E	10/16/1941	028S	038W	022	6	37		KANSAS	GRANT
L028844000	KANSAS UNIVERSITY ENDOWMENT ASSOC	DENHAM, JOE E	10/17/1941	028S	038W	023	6	24		KANSAS	GRANT
L028901000	STURGEON, ROBERT C ETUX	DENHAM, JOE E	10/23/1941	028S	038W	023	6	65		KANSAS	GRANT
L028946000	SANTA FE LAND IMPROVEMENT COMPANY	DENHAM, JOE E	1/12/1942	028S	038W	023	6	83		KANSAS	GRANT
L030420000	SCHARTZ, FRANK N ET AL	KAYSER, PAUL	10/15/1941	028S	038W	023	5	205		KANSAS	GRANT
L028618000	CECIL PUCKET ET AL	JOE E DENHAM	10/16/1941	028S	038W	024	5	198		KANSAS	GRANT
L028683000	NEWBY, W O ET UX	JOE E DENHAM	10/17/1941	028S	038W	024	5	234		KANSAS	GRANT
L028904000	HICKOK, CHARLES W ET AL	DENHAM, JOE E	10/23/1941	028S	038W	024	6	50		KANSAS	GRANT
L028908000	HICKOK, CHARLES W ETAL	DENHAM, JOE E	10/23/1941	028S	038W	024	6	51		KANSAS	GRANT
L030718000	O P BELCHER ET UX	PANHANDLE EASTERN PIPELINE COMPANY	1/11/1945	028S	038W	025	7	196		KANSAS	GRANT
L030858000	THOMPSON, J A ET UX	PANHANDLE EASTERN PIPE LINE COMPANY	11/14/1944	028S	038W	025	7	181		KANSAS	GRANT
L030859000	WILLIAMS, A B ET UX	PANHANDLE EASTERN PIPE	5/14/1943	028S	038W	025	6	219		KANSAS	GRANT
L030717000	KING, J W ET UX	PANHANDLE EASTERN PIPE	5/12/1943	028S	038W	026	6	216		KANSAS	GRANT
L030718000	O P BELCHER ET UX	PANHANDLE EASTERN PIPELINE COMPANY	1/11/1945	028S	038W	026	7	196		KANSAS	GRANT
L030719000	HINSHAW, BERTHA	PANHANDLE EASTERN PIPE	10/14/1943	028S	038W	026	7	79		KANSAS	GRANT
L030720002	MAGNOLIA PETROLEUM COMPANY	PANHANDLE EASTERN PIPE LINE COMPANY	6/1/1945	028S	038W	026	8	134		KANSAS	GRANT
L030466000	LEIGH, CHARLES E	PANHANDLE EAST PIPELINE	3/25/1944	028S	038W	027	7	95		KANSAS	GRANT
L030467000	LEIGH, CHARLES E ET AL	PANHANDLE EAST PIPELINE	3/25/1944	028S	038W	027	7	109		KANSAS	GRANT
L028654000	STURGEON, CECIL W ET UX	DENHAM, JOE E	10/23/1941	028S	038W	028	5	244		KANSAS	GRANT
L028655000	STURGEON, CECIL W ET UX	DENHAM, JOE E	10/23/1941	028S	038W	028	5	247		KANSAS	GRANT
L028670000	STURGEON, CECIL W ET UX	JOE E DENHAM	10/23/1941	028S	038W	028	5	246		KANSAS	GRANT
L028671000	STURGEON, CECIL W ET UX	DENHAM, JOE E	10/23/1941	028S	038W	028	5	245		KANSAS	GRANT

Exhibit A

To that certain Assignment and Bill of Sale, dated effective July 1, 2019, by and between Riviera Upstream, LLC and Riviera Operating, LLC, collectively as Assignor, and Scout Energy Group V, LP, as Assignee

Leases

LEASE NO	LESSOR	LESSEE	DATE	TWP	RNG	SEC	BOOK	PAGE	REGISTRY	STATE	COUNTY
L028536000	DUNBAR, W L ET UX	DENHAM, JOE E	10/16/1941	028S	038W	029	5	133		KANSAS	GRANT
L028565001	FEDERAL LAND BANK OF WICHITA	DENHAM, JOE E	10/18/1941	028S	038W	029	5	149		KANSAS	GRANT
L028565002	FLEET, JOHN J ET AL	OSBORN, W B	12/14/1944	028S	038W	029	8	24		KANSAS	GRANT
L028565003	EUROMEX OIL COMPANY INC	OSBORN, W B	5/25/1946	028S	038W	029	9	103		KANSAS	GRANT
L028565004	OSBORN, W B ET UX	JONES, W L	1/1/1947	028S	038W	029	10	86		KANSAS	GRANT
L028645000	LOHRENTZ, J R	DENHAM, JOE E	10/17/1941	028S	038W	029	5	229		KANSAS	GRANT
L028680000	JOHNSON, BIRDIE L ET VIR	DENHAM, JOE E	10/16/1941	028S	038W	029	5	260		KANSAS	GRANT
L028533000	SCROGUM, JOHN W	DENHAM, JOE E	10/18/1941	028S	038W	030	5	144		KANSAS	GRANT
L028536000	DUNBAR, W L ET UX	DENHAM, JOE E	10/16/1941	028S	038W	030	5	133		KANSAS	GRANT
L028559000	FEDERAL LAND BANK OF WICHITA	JOE E DENHAM	10/18/1941	028S	038W	030	5	155		KANSAS	GRANT
L028643000	PYLE, ZORA W ET VIR	DENHAM, JOE E	10/18/1941	028S	038W	030	5	236		KANSAS	GRANT
L028556000	FEDERAL LAND BANK OF WICHITA	DENHAM, JOE E	10/18/1941	028S	038W	031	5	158		KANSAS	GRANT
L028560000	FEDERAL LAND BANK OF WICHITA	DENHAM, JOE E	10/18/1941	028S	038W	031	5	154		KANSAS	GRANT
L028562000	FEDERAL LAND BANK OF WICHITA	DENHAM, JOE E	10/18/1941	028S	038W	031	5	152		KANSAS	GRANT
L028563000	FEDERAL LAND BANK OF WICHITA	JOE E DENHAM	10/18/1941	028S	038W	031	5	151		KANSAS	GRANT
L028532000	WILSON, JENNIE E ET VIR	DENHAM, JOE E	10/20/1941	028S	038W	032	5	143		KANSAS	GRANT
L028557000	FEDERAL LAND BANK OF WICHITA	DENHAM, JOE E	10/18/1941	028S	038W	032	5	157		KANSAS	GRANT
L028558000	FEDERAL LAND BANK OF WICHITA	DENHAM, JOE E	10/14/1941	028S	038W	032	5	156		KANSAS	GRANT
L028566000	FEDERAL LAND BANK OF WICHITA	DENHAM, JOE E	10/18/1941	028S	038W	032	5	160		KANSAS	GRANT
L028640000	D C MORRISSEY ET UX	JOE E DENHAM	10/23/1941	028S	038W	033	5	262		KANSAS	GRANT
L029001000	W J HEMPHILL ET AL	H F MCCALL	12/7/1942	028S	038W	033	6	166		KANSAS	GRANT
L031412000	G R HICKOK ET UX	P KAYSER	8/25/1941	028S	038W	034	5	302		KANSAS	GRANT
L031435000	DAN C SULLIVAN	PAUL KAYSER	10/15/1941	028S	038W	034	6	69		KANSAS	GRANT
L031439000	EDWIN R GOULD ET UX	PAUL KAYSER	10/17/1942	028S	038W	034	6	141		KANSAS	GRANT
L028532000	WILSON, JENNIE E ET VIR	DENHAM, JOE E	10/20/1941	028S	038W	035	5	143		KANSAS	GRANT
L028537000	PORTER, ROBERT A ET UX	DENHAM, JOE	10/16/1941	028S	038W	035	5	132		KANSAS	GRANT
L028539000	ORTMAN, F F ET UX	DENHAM, JOE E	10/17/1941	028S	038W	035	5	137		KANSAS	GRANT
L000190000	H F SCHMIDT	PANHANDLE EASTERN PIPE LINE CO	5/24/1944	028S	038W	036	7	126		KANSAS	GRANT
L000191000	J B PORTER ET UX ET AL	PANHANDLE EASTERN PIPE LINE CO	9/10/1941	028S	038W	036	5	122		KANSAS	GRANT
L031030000	SCHMIDT, H F	PANHANDLE EASTERN PIPE LINE COMPANY	5/24/1944	028S	038W	036	7	126		KANSAS	GRANT
L031031000	PORTER, J B ET AL	PANHANDLE EASTERN PIPE LINE COMPANY	9/10/1941	028S	038W	036	5	122		KANSAS	GRANT
L000365000	JOHN W BAUGHMAN ET UX	UNITED PRODUCING COMPANY INC	3/30/1943	029S	035W	013	6	214		KANSAS	GRANT
L000375000	JOHN W BAUGHMAN ET UX	PANHANDLE EASTERN PIPELINE CO	10/23/1941	029S	035W	013	5	298		KANSAS	GRANT
L000485000	G D BLACKWELDER ET UX	ALDEN W FOSTER	7/7/1934	029S	035W	013	3	156		KANSAS	GRANT
L000364000	GUY T MILLER ET UX	UNITED PRODUCING COMPANY INC	3/26/1943	029S	035W	014	6	203		KANSAS	GRANT
L000372000	JOHN W BAUGHMAN ET AL	PANHANDLE EASTERN PIPELINE CO.	10/23/1941	029S	035W	014	6	116		KANSAS	GRANT
L000441000	EMERSON H MILLER ET UX	INTERSTATE PRODUCTION CO	9/18/1936	029S	035W	014	3	492		KANSAS	GRANT
L000434000	CHARLES N KING ET UX	UNITED PRODUCING COMPANY INC	2/15/1940	029S	035W	019	4	420		KANSAS	GRANT
L001031001	MAGNOLIA PETROLEUM COMPANY	UNITED PRODUCING COMPANY INC	11/2/1944	029S	035W	019	7	185		KANSAS	GRANT
L001031002	CHARLES N KING ET UX	MAGNOLIA PETROLEUM COMPANY	11/4/1937	029S	035W	019	4	215		KANSAS	GRANT
L001031003	CHARLES N KING ET UX	MAGNOLIA PETROLEUM COMPANY	11/4/1937	029S	035W	019	4	216		KANSAS	GRANT

**Exhibit A**

To that certain Assignment and Bill of Sale, dated effective July 1, 2019, by and between Riviera Upstream, LLC and Riviera Operating, LLC, collectively as Assignor, and Scout Energy Group V, LP, as Assignee

Leases

LEASE NO	LESSOR	LESSEE	DATE	TWP	RNG	SEC	BOOK	PAGE	REGISTRY	STATE	COUNTY
L000437000	CHARLES N KING ET UX	UNITED PRODUCING CO INC	2/15/1940	029S	035W	020	4	419		KANSAS	GRANT
L000486000	G D BLACKWELDER ET UX	ALDEN W FOSTER	7/7/1934	029S	035W	022	3	180		KANSAS	GRANT
L000487000	ROY R KING ET UX	ALDEN W FOSTER	8/10/1934	029S	035W	022	3	169		KANSAS	GRANT
L000515000	JOSEPH C SHASTID ET UX	UNITED PRODUCING COMPANY INC	3/4/1937	029S	035W	022	3	626		KANSAS	GRANT
CL000123000	FREDERICK BUTHMANN ET UX	ALDEN W FOSTER	9/14/1934	029S	035W	023	3	181		KANSAS	GRANT
L000376000	JOHN W BAUGHMAN ET AL	PANHANDLE EASTERN PIPELINE CO	10/23/1941	029S	035W	023	6	115		KANSAS	GRANT
L000485000	G D BLACKWELDER ET UX	ALDEN W FOSTER	7/7/1934	029S	035W	023	3	156		KANSAS	GRANT
L000485000	G D BLACKWELDER ET UX	ALDEN W FOSTER	7/7/1934	029S	035W	024	3	156		KANSAS	GRANT
L000488000	G D BLACKWELDER ET UX	ALDEN W FOSTER	7/7/1934	029S	035W	024	3	155		KANSAS	GRANT
L000489000	S A DAVIS ET UX	ALDEN W FOSTER	7/13/1934	029S	035W	025	3	159		KANSAS	GRANT
L000372000	JOHN W BAUGHMAN ET AL	PANHANDLE EASTERN PIPELINE CO.	10/23/1941	029S	035W	026	6	116		KANSAS	GRANT
L000373001	CARL ELDRIDGE ET UX	UNITED PRODUCING COMPANY, INC.	12/11/1943	029S	035W	026	8	136		KANSAS	GRANT
L000374001	HERMAN L SANTALA ET UX	UNITED PRODUCING COMPANY INC	12/11/1943	029S	035W	026	8	137		KANSAS	GRANT
L000490000	CARL ELDRIDGE ET UX	ALDEN W FOSTER	8/6/1934	029S	035W	026	3	170		KANSAS	GRANT
L000491000	J M RIDENOUR	ALDEN W FOSTER	8/14/1934	029S	035W	026	3	185		KANSAS	GRANT
L000492000	E O STUART ET UX	ALDEN W FOSTER	7/6/1934	029S	035W	027	3	161		KANSAS	GRANT
L000513000	KANSAS CITY LIFE INSURANCE CO	UNITED PRODUCING COMPANY INC	3/22/1937	029S	035W	027	3	598		KANSAS	GRANT
CL000175001	MESA OPERATING LTD PARTNERSHIP	MESA MIDCONTINENT LTD PTRNSHIP	12/1/1989	029S	035W	028	21	527		KANSAS	GRANT
CL000175002	MESA MIDCONTINENT LTD PTRNSHIP	MESA OPERATING LTD PARTNERSHIP	12/1/1989	029S	035W	028	21	521		KANSAS	GRANT
L000378000	CEDRIC L BENNETT ET AL	UNITED PRODUCING COMPANY INC	10/4/1944	029S	035W	028	7	167		KANSAS	GRANT
L000380000	MAMIE HOGAN ET AL	THE DERBY OIL COMPANY	9/19/1939	029S	035W	028	4	390		KANSAS	GRANT
L000442000	ROLLY J LIGHTY ET UX	INTERSTATE PRODUCTION COMPANY	8/18/1936	029S	035W	028	3	446		KANSAS	GRANT
L000443000	FLORENCE KING GARTON	INTERSTATE PRODUCTION COMPANY	8/18/1936	029S	035W	028	3	483		KANSAS	GRANT
L000492000	E O STUART ET UX	ALDEN W FOSTER	7/6/1934	029S	035W	028	3	161		KANSAS	GRANT
L000444000	ROLLY J LIGHTY ET UX	INTERSTATE PRODUCTION COMPANY	8/18/1936	029S	035W	029	3	467		KANSAS	GRANT
L000411000	J O MCNARY	UNITED PRODUCING COMPANY INC	1/22/1945	029S	035W	030	8	5		KANSAS	GRANT
L000434000	CHARLES N KING ET UX	UNITED PRODUCING COMPANY INC	2/15/1940	029S	035W	030	4	420		KANSAS	GRANT
L000445000	SAMUEL A RENO ET UX	INTERSTATE PRODUCTION COMPANY	8/17/1936	029S	035W	030	3	463		KANSAS	GRANT
CL000175001	MESA OPERATING LTD PARTNERSHIP	MESA MIDCONTINENT LTD PTRNSHIP	12/1/1989	029S	035W	031	21	527		KANSAS	GRANT
CL000175002	MESA MIDCONTINENT LTD PTRNSHIP	MESA OPERATING LTD PARTNERSHIP	12/1/1989	029S	035W	031	21	521		KANSAS	GRANT
L000447000	F C WILLIAMS ET UX	INTERSTATE PRODUCTION CO	8/18/1936	029S	035W	031	3	449		KANSAS	GRANT
L001032001	OTIS T DEYOE ET UX	MAGNOLIA PETROLEUM COMPANY	1/27/1938	029S	035W	031	4	235		KANSAS	GRANT
L001032002	MAGNOLIA PETROLEUM COMPANY	UNITED PRODUCING COMPANY INC	11/2/1944	029S	035W	031	7	186		KANSAS	GRANT
L000446000	F C WILLIAMS ET UX	INTERSTATE PRODUCTION CO	8/18/1936	029S	035W	032	3	447		KANSAS	GRANT
L000447000	F C WILLIAMS ET UX	INTERSTATE PRODUCTION CO	8/18/1936	029S	035W	032	3	449		KANSAS	GRANT
L000448000	FLORENCE KING GARTON	INTERSTATE PRODUCTION CO	8/18/1936	029S	035W	032	3	480		KANSAS	GRANT
L000380000	MAMIE HOGAN ET AL	THE DERBY OIL COMPANY	9/19/1939	029S	035W	033	4	390		KANSAS	GRANT
L000381000	EVA A STUART	THE DERBY OIL COMPANY	9/19/1939	029S	035W	033	4	383		KANSAS	GRANT
L000382000	KANSAS CITY LIFE INS CO	A C MOORHEAD	1/18/1943	029S	035W	033	6	181		KANSAS	GRANT
L000387000	WALTER KUHN ET UX	A C MOORHEAD	2/23/1943	029S	035W	033	6	188		KANSAS	GRANT
L000490000	F C WILLIAMS ET UX	INTERSTATE PRODUCTION CO	8/18/1936	029S	035W	033	3	448		KANSAS	GRANT
L000379000	HAROLD DIETZ ET AL	UNITED PRODUCING COMPANY INC	11/27/1944	029S	035W	034	7	108		KANSAS	GRANT
L000381000	EVA A STUART	THE DERBY OIL COMPANY	9/19/1939	029S	035W	034	4	383		KANSAS	GRANT



Exhibit A

To that certain Assignment and Bill of Sale, dated effective July 1, 2019, by and between Riviera Upstream, LLC and Riviera Operating, LLC, collectively as Assignor, and Scout Energy Group V, LP, as Assignee

Leases

LEASE NO	LESSOR	LESSEE	DATE	TWP	RNG	SEC	BOOK	PAGE	REGISTRY	STATE	COUNTY
L000382000	KANSAS CITY LIFE INS CO	A C MOORHEAD	1/18/1943	029S	035W	034	6	181		KANSAS	GRANT
L000493000	ALICE SILVEY ET AL	UNITED PRODUCING COMPANY INC	7/10/1944	029S	035W	034	7	147		KANSAS	GRANT
L000495000	ANNA M NICESWANDER	UNITED PRODUCING COMPANY INC	10/3/1944	029S	035W	034	7	170		KANSAS	GRANT
L000494000	E A NICESWANDER ET UX	ALDEN W FOSTER	7/6/1934	029S	035W	035	3	162		KANSAS	GRANT
L000517000	CARRIE M LOWE	UNITED PRODUCING COMPANY INC	9/1/1937	029S	035W	035	4	203		KANSAS	GRANT
L000496000	A J SCHWERTFEGER ET UX	ALDEN W FOSTER	7/12/1934	029S	035W	036	3	165		KANSAS	GRANT
L000079000	J J CARTER ET UX	PANHANDLE EASTERN PIPELINE COMPANY	8/7/1943	029S	036W	007	7	20		KANSAS	GRANT
L031362003	ED M WATKINS ET UX	COLUMBIA FUEL CORPORATION	6/23/1947	029S	036W	007	10	80		KANSAS	GRANT
L000807000	J L MCCLAREN ET UX	PANHANDLE EASTERN PIPE LINE CO & THE SAT	4/26/1940	029S	036W	015	5	45		KANSAS	GRANT
L000809000	ROSE M HAYES ET AL	PANHANDLE EASTERN PIPE LINE CO & THE SAT	6/18/1940	029S	036W	015	5	52		KANSAS	GRANT
L031370002	KUHN, WALTER ET UX	A C MOORHEAD	3/8/1943	029S	036W	015	6	197		KANSAS	GRANT
L031365005	ESTATE OF ROLLIN PAUL HAGERMAN ET A	SINCLAIR PRAIRIE OIL COMPANY	6/11/1947	029S	036W	016	16	455		KANSAS	GRANT
L031370001	HAGERMAN, SALLIE ET AL	SINCLAIR PRAIRIE OIL COMPANY	10/18/1938	029S	036W	016	4	338		KANSAS	GRANT
L031363001	ERNEST KELLER ET UX	SINCLAIR PRAIRIE OIL COMPANY	10/18/1938	029S	036W	018	4	335		KANSAS	GRANT
L031363002	MAGNOLIA PETROLEUM COMPANY	SINCLAIR PRAIRIE OIL COMPANY	4/23/1945	029S	036W	018	8	76		KANSAS	GRANT
L031363003	IMOGENE BITTIKER	MAGNOLIA PETROLEUM COMPANY	1/24/1945	029S	036W	018	8	8		KANSAS	GRANT
CL000020000	BERTHA KELLER ET VIR	PANHANDLE EASTERN PIPE LINE CO	2/16/1944	029S	036W	019	7	89		KANSAS	GRANT
L000151000	T A FEE ET UX	JOE E DENHAM	8/11/1943	029S	036W	019	7	25		KANSAS	GRANT
L031362001	JARVIS, GLENN ET UX	SINCLAIR PRAIRIE OIL COMPANY	10/18/1938	029S	036W	019	4	333		KANSAS	GRANT
L031365002	HAGERMAN, GEORGE J ET UX	SUNFLOWER PETROLEUM COMPANY, INC	2/4/1946	029S	036W	020	9	10		KANSAS	GRANT
L031365005	ESTATE OF ROLLIN PAUL HAGERMAN ET A	SINCLAIR PRAIRIE OIL COMPANY	6/11/1947	029S	036W	020	16	455		KANSAS	GRANT
L055982000	SALLY HAGERMAN ET AL	SINCLAIR PRAIRIE OIL COMPANY	10/18/1938	029S	036W	020	4	341		KANSAS	GRANT
L055983001	ILLINOIS BANKERS LIFE ASSURANCE	SUNFLOWER PETROLEUM COMPANY INC	5/5/1945	029S	036W	020	8	105		KANSAS	GRANT
L055984001	SALLIE HAGERMAN A WIDOW	SINCLAIR PRAIRIE OIL COMPANY	12/18/1943	029S	036W	020	7	82		KANSAS	GRANT
L055984002	SALLIE HAGERMAN ET AL	SINCLAIR PRAIRIE OIL COMPANY	10/18/1938	029S	036W	020	4	342		KANSAS	GRANT
L055985001	R W LEONARD ET AL	SINCLAIR PRAIRIE OIL COMPANY	4/27/1945	029S	036W	020	14	441		KANSAS	GRANT
L055985002	H B SMITH ET AL	SINCLAIR PRAIRIE OIL COMPANY	7/3/1945	029S	036W	020	14	455		KANSAS	GRANT
L055985003	RANDAL P SMITH ESTATE ET AL	SINCLAIR PRAIRIE OIL COMPANY	10/10/1947	029S	036W	020	17	131		KANSAS	GRANT
L055985004	SALLIE HAGERMAN ET AL	SINCLAIR PRAIRIE OIL COMPANY	10/18/1938	029S	036W	020	4	343		KANSAS	GRANT
L031365001	HAGERMAN, SALLIE ET AL	SINCLAIR PRAIRIE OIL COMPANY	10/18/1938	029S	036W	021	4	339		KANSAS	GRANT
L031365002	HAGERMAN, GEORGE J ET UX	SUNFLOWER PETROLEUM COMPANY, INC	2/4/1946	029S	036W	021	9	10		KANSAS	GRANT
L031365003	ILLINOIS BANKERS LIFE ASSURANCE CO	SUNFLOWER PETROLEUM COMPANY, INC	5/5/1945	029S	036W	021	8	104		KANSAS	GRANT
L031365004	HAGERMAN, SALLIE ET AL	SINCLAIR PRAIRIE OIL COMPANY	10/18/1938	029S	036W	021	4	340		KANSAS	GRANT
L031365005	ESTATE OF ROLLIN PAUL HAGERMAN ET A	SINCLAIR PRAIRIE OIL COMPANY	6/11/1947	029S	036W	021	16	455		KANSAS	GRANT
L000808000	GRANT COUNTY STATE BANK	PANHANDLE EASTERN PIPE LINE CO & THE SAT	4/24/1940	029S	036W	022	5	44		KANSAS	GRANT

**Exhibit A**

**To that certain Assignment and Bill of Sale, dated effective July 1, 2019, by and between Riviera Upstream, LLC and Riviera Operating, LLC, collectively as Assignor, and Scout Energy Group V, L.P, as Assignee**

**Leases**

LEASE NO	LESSOR	LESSEE	DATE	TWP	RNG	SEC	BOOK	PAGE	REGISTRY	STATE	COUNTY
L031362002	ALFORD, IOWA E	COLUMBIA FUEL CORPORATION	8/13/1946	029S	036W	022	9	133		KANSAS	GRANT
L031370003	SHAW, R M ET UX	MAGNOLIA PETROLEUM COMPANY	5/28/1943	029S	036W	022	6	260		KANSAS	GRANT
L031370004	STRICKLING, O O	SINCLAIR PRAIRIE OIL COMPANY	7/11/1947	029S	036W	022	16	520		KANSAS	GRANT
L031370005	GRAY, ETHEL D ET AL	MAGNOLIA PETROLEUM COMPANY	6/6/1938	029S	036W	022	4	318		KANSAS	GRANT
L031370006	MAGNOLIA PETROLEUM COMPANY	SINCLAIR PRAIRIE OIL COMPANY	4/23/1945	029S	036W	022	8	75		KANSAS	GRANT
L000450000	SAMUEL A RENO ET UX	INTERSTATE PRODUCTION CO	8/17/1936	029S	036W	025	3	462		KANSAS	GRANT
L000451000	OTIS T DEYOE ET UX	INTERSTATE PRODUCTION CO	8/19/1936	029S	036W	025	3	475		KANSAS	GRANT
CL000196000	JOHNSON COUNTY NATIONAL BANK CONSERVATOR	ASHLAND OIL & REFINING COMPANY	5/10/1966	029S	036W	027	24	247		KANSAS	GRANT
CL000235000	JOHNSON COUNTY NATIONAL BANK CONSERVATOR	ASHLAND OIL & REFINING COMPANY	6/15/1966	029S	036W	027	24	273		KANSAS	GRANT
L031365005	ESTATE OF ROLLIN PAUL HAGERMAN ET A	SINCLAIR PRAIRIE OIL COMPANY	6/11/1947	029S	036W	028	16	455		KANSAS	GRANT
L031367001	HAGERMAN, SALLIE ET AL	SINCLAIR PRAIRIE OIL COMPANY	10/18/1938	029S	036W	028	4	344		KANSAS	GRANT
L031367002	HAGERMAN, SALLIE A WIDOW	SINCLAIR PRAIRIE OIL COMPANY	12/18/1943	029S	036W	028	7	81		KANSAS	GRANT
L031367003	HAGERMAN, SALLIE ET AL	SINCLAIR PRAIRIE OIL COMPANY	10/18/1938	029S	036W	028	4	345		KANSAS	GRANT
L031367004	HAGERMAN, SALLIE ET AL	SINCLAIR PRAIRIE OIL COMPANY	10/18/1938	029S	036W	028	4	346		KANSAS	GRANT
L031364001	KELLER, ERNEST ET UX	SINCLAIR PRAIRIE OIL COMPANY	10/18/1938	029S	036W	029	4	336		KANSAS	GRANT
L031364002	KELLER, ERNEST ET UX	SINCLAIR PRAIRIE OIL COMPANY	10/18/1938	029S	036W	029	4	337		KANSAS	GRANT
L055988000	GLENN JARVIS ET UX	SINCLAIR PRAIRIE OIL COMPANY	10/18/1938	029S	036W	030	4	332		KANSAS	GRANT
L055989000	A E JARVIS ET UX	SINCLAIR PRAIRIE OIL COMPANY	10/19/1938	029S	036W	030	4	331		KANSAS	GRANT
L055986000	A E JARVIS ET UX	SINCLAIR PRAIRIE OIL COMPANY	10/19/1938	029S	036W	031	4	334		KANSAS	GRANT
L055987000	A E JARVIS ET UX	SINCLAIR PRAIRIE OIL COMPANY	10/19/1938	029S	036W	031	4	330		KANSAS	GRANT
L000371000	DAVID C WHITE ET UX	UNITED PRODUCING COMPANY, INC.	9/27/1943	029S	036W	032	7	43		KANSAS	GRANT
L000370000	DAVID C WHITE ET UX	UNITED PRODUCING COMPANY, INC.	9/27/1943	029S	036W	033	7	44		KANSAS	GRANT
	FEDERAL FARM MORT/KSW 0 056665	CITIES SERVICE OIL CO	10/23/1942	029S	036W	33	6	148		KANSAS	GRANT
L000377000	RALPH W BEATY	UNITED PRODUCING COMPANY, INC.	5/8/1944	029S	036W	035	7	117		KANSAS	GRANT
L000412000	HUBERT F MCCALL JR ET UX	UNITED PRODUCING CO INC	6/7/1945	029S	036W	035	8	81		KANSAS	GRANT
L000421000	IOWA E ALFORD	PANHANDLE EASTERN PIPELINE CO	7/22/1939	029S	036W	035	4	367		KANSAS	GRANT
CL000115000	A O MILLER ET UX	INTERSTATE PRODUCTION CO	8/22/1936	029S	036W	036	3	479		KANSAS	GRANT
CL000116000	J M YUTZY ET UX	INTERSTATE PRODUCTION CO	8/22/1936	029S	036W	036	3	485		KANSAS	GRANT
L000135000	ROBERT H BRITTON ET UX	A C MOORHEAD	5/28/1943	029S	037W	001	6	249		KANSAS	GRANT
L000981001	ROBERT C SWENSON ET UX	PANHANDLE EASTERN PIPE LINE COMPANY	4/16/1947	029S	037W	001	10	47		KANSAS	GRANT
L000981003	MAGNOLIA PETROLEUM COMPANY	PANHANDLE EASTERN PIPE LINE COMPANY	6/1/1945	029S	037W	001	8	119		KANSAS	GRANT
CL000031000	HARRY J MOODY ET UX	A C MOORHEAD	6/10/1943	029S	037W	002	6	254		KANSAS	GRANT
L000080000	JJ CARTER ET UX	PANHANDLE EASTERN PIPE LINE COMPANY	8/7/1943	029S	037W	002	7	21		KANSAS	GRANT
L000127000	TOBE BREWER ET UX	A C MOORHEAD	6/9/1943	029S	037W	002	6	257		KANSAS	GRANT
L000129000	TOBE BREWER ET UX	A C MOORHEAD	6/9/1943	029S	037W	002	6	255		KANSAS	GRANT
L000978001	MAGNOLIA PETROLEUM COMPANY	D D HARRINGTON	9/5/1944	029S	037W	002	7	164		KANSAS	GRANT
L000978002	TOBE BREWER ET UX	PANHANDLE EASTERN PIPE LINE COMPANY	9/7/1946	029S	037W	002	9	187		KANSAS	GRANT

**Exhibit A**

To that certain Assignment and Bill of Sale, dated effective July 1, 2019, by and between Riviera Upstream, LLC and Riviera Operating, LLC, collectively as Assignor, and Scout Energy Group V, LP, as Assignee

**Leases**

LEASE NO	LESSOR	LESSEE	DATE	TWP	RNG	SEC	BOOK	PAGE	REGISTRY	STATE	COUNTY
CL000185000	TOBE BREWER ET UX	PANHANDLE EASTERN PIPE LINE CO	7/16/1946	029S	037W	003	9	129		KANSAS	GRANT
CL000226000	HERBERT A GOERING ET AL	PANHANDLE EASTERN PIPE LINE COMPANY	7/18/1946	029S	037W	003	9	175		KANSAS	GRANT
CL000229000	CIRCLE PETROLEUM CO	PANHANDLE EASTERN PIPE LINE CO	7/18/1946	029S	037W	003	9	204		KANSAS	GRANT
CL000232000	FREDERICK C GEIER ET UX	PANHANDLE EASTERN PIPE LINE CO	7/18/1946	029S	037W	003	9	205		KANSAS	GRANT
CL000241000	HARRY W OBORNE ET UX	PANHANDLE EASTERN PIPE LINE CO	7/18/1946	029S	037W	003	9	206		KANSAS	GRANT
L000110000	J J CARTER ET UX	PANHANDLE EASTERN PIPE LINE CO	4/29/1942	029S	037W	003	6	95		KANSAS	GRANT
L000121001	MAGNOLIA PETROLEUM CO	D D HARRINGTON	9/5/1944	029S	037W	003	7	163		KANSAS	GRANT
L000121002	TOBE BREWER ET AL	PANHANDLE EASTERN PIPE LINE COMPANY	9/7/1946	029S	037W	003	9	186		KANSAS	GRANT
L000130000	TOBE BREWER ET UX	A C MOORHEAD	6/9/1943	029S	037W	003	6	256		KANSAS	GRANT
L000032000	JEREMIAH P SULLIVAN ET AL	PANHANDLE EASTERN PIPE LINE CO	2/4/1948	029S	037W	004	10	153		KANSAS	GRANT
L000115000	J P SULLIVAN ET UX	HUGOTON PRODUCTION COMPANY	12/15/1950	029S	037W	004	10	246		KANSAS	GRANT
CL000011000	JEREMIAH P SULLIVAN ET AL	PANHANDLE EASTERN PIPE LINE COMPANY	2/4/1948	029S	037W	005	10	151		KANSAS	GRANT
L000049000	JOHN W BAUGHMAN ET UX	HUGOTON PRODUCTION COMPANY	7/24/1950	029S	037W	005	10	225		KANSAS	GRANT
L000060000	DAN C SULLIVAN ET AL	PANHANDLE EASTERN PIPE LINE CO	9/20/1941	029S	037W	006	5	123		KANSAS	GRANT
CL000018000	DAN C SULLIVAN ET AL	PANHANDLE EASTERN PIPE LINE COMPANY	9/20/1941	029S	037W	007	5	125		KANSAS	GRANT
CL000184001	ALBERT E DOUGAN ET UX	JOE E DENHAM	4/10/1942	029S	037W	008	6	87		KANSAS	GRANT
CL000184002	JOHN J FLEET ET AL	W B OSBORN	12/14/1944	029S	037W	008	8	12		KANSAS	GRANT
CL000184003	EUROMEX OIL COMPANY INC	W B OSBORN	5/25/1946	029S	037W	008	9	84		KANSAS	GRANT
CL000214000	W B OSBORN ET UX	W L JONES	1/1/1947	029S	037W	008	10	85		KANSAS	GRANT
L000031000	JEREMIAH P SULLIVAN ET AL	PANHANDLE EASTERN PIPE LINE CO	2/4/1948	029S	037W	008	10	152		KANSAS	GRANT
L000061000	DAN C SULLIVAN ET AL	HUGOTON PRODUCTION COMPANY	12/15/1950	029S	037W	008	10	244		KANSAS	GRANT
CL000046000	FORREST LUTHER ET UX	JOE E DENHAM	10/23/1941	029S	037W	009	5	189		KANSAS	GRANT
CL000184001	ALBERT E DOUGAN ET UX	JOE E DENHAM	4/10/1942	029S	037W	009	6	87		KANSAS	GRANT
CL000184002	JOHN J FLEET ET AL	W B OSBORN	12/14/1944	029S	037W	009	8	12		KANSAS	GRANT
CL000184003	EUROMEX OIL COMPANY INC	W B OSBORN	5/25/1946	029S	037W	009	9	84		KANSAS	GRANT
L000116000	DAN C SULLIVAN	HUGOTON PRODUCTION COMPANY	12/15/1950	029S	037W	009	10	245		KANSAS	GRANT
L001067004	W B OSBORN ET UX	PANHANDLE EASTERN PIPE LINE COMPANY	9/22/1947	029S	037W	009	10	143		KANSAS	GRANT
CL000032000	ARTHUR CAMPBELL ET UX	PANHANDLE EASTERN PIPE LINE COMPANY	10/30/1947	029S	037W	010	10	129		KANSAS	GRANT
CL000047000	VIRGINIA ALKIRE LEHMAN ET AL	JOE E DENHAM	7/31/1943	029S	037W	010	7	33		KANSAS	GRANT
L000131001	R M SHAW	PANHANDLE EASTERN PIPE LINE CO	3/1/1946	029S	037W	010	8	200		KANSAS	GRANT
L000131002	LILLIE M SMITH ET VIR	PANHANDLE EASTERN PIPE LINE COMPANY	7/13/1946	029S	037W	010	9	125		KANSAS	GRANT
L000178000	BELLE R SHAW	STANOLIND OIL AND GAS COMPANY	2/19/1947	029S	037W	010	10	52		KANSAS	GRANT
L000179000	JOHN F PATTON ET UX	HUGOTON PRODUCTION COMPANY	8/4/1950	029S	037W	011	10	227		KANSAS	GRANT
L000180000	JOHN F PATTON ET UX	HUGOTON PRODUCTION COMPANY	8/4/1950	029S	037W	011	10	228		KANSAS	GRANT
L000181000	HARLIN E PATTON ET UX	HUGOTON PRODUCTION COMPANY	11/4/1950	029S	037W	011	10	237		KANSAS	GRANT
L000182000	HARLIN E PATTON ET UX	HUGOTON PRODUCTION COMPANY	11/4/1950	029S	037W	011	10	238		KANSAS	GRANT

Exhibit A

To that certain Assignment and Bill of Sale, dated effective July 1, 2019, by and between Riviera Upstream, LLC and Riviera Operating, LLC, collectively as Assignor, and Scout Energy Group V, LP, as Assignee

Leases

LEASE NO	LESSOR	LESSEE	DATE	TWP	RNG	SEC	BOOK	PAGE	REGISTRY	STATE	COUNTY
L000978001	MAGNOLIA PETROLEUM COMPANY	D D HARRINGTON	9/5/1944	029S	037W	011	7	164		KANSAS	GRANT
L000978003	HARLIN E PATTON ET UX	PANHANDLE EASTERN PIPE LINE COMPANY	6/27/1947	029S	037W	011	10	87		KANSAS	GRANT
L000081000	J J CARTER ET UX	PANHANDLE EASTERN PIPE LINE COMPANY	8/7/1943	029S	037W	012	7	18		KANSAS	GRANT
L000104000	J RALPH MCGILLIVRAY ET AL	PANHANDLE EASTERN PIPE LINE CO	7/31/1946	029S	037W	012	9	196		KANSAS	GRANT
L000134001	FLORA V CARTER ET AL	PANHANDLE EASTERN PIPE LINE COMPANY	9/7/1948	029S	037W	012	10	174		KANSAS	GRANT
L000981001	ROBERT C SWENSON ET UX	PANHANDLE EASTERN PIPE LINE COMPANY	4/16/1947	029S	037W	012	10	47		KANSAS	GRANT
L000981002	MAGNOLIA PETROLEUM COMPANY	PANHANDLE EASTERN PIPE LINE COMPANY	6/1/1945	029S	037W	012	8	120		KANSAS	GRANT
L000083000	J J CARTER ET UX	PANHANDLE EASTERN PIPE LINE COMPANY	8/7/1943	029S	037W	013	7	22		KANSAS	GRANT
L000109000	J J CARTER ET UX	PANHANDLE EASTERN PIPE LINE CO	4/29/1942	029S	037W	013	6	94		KANSAS	GRANT
L000974001	MYRTLE A STARKEY ET VIR	PANHANDLE EASTERN PIPE LINE COMPANY	8/28/1946	029S	037W	013	9	194		KANSAS	GRANT
L000974002	MARTHA S WILLS ET VIR	PANHANDLE EASTERN PIPE LINE COMPANY	9/4/1946	029S	037W	013	9	195		KANSAS	GRANT
L000974003	WILLIAM G CARTER ET UX	PANHANDLE EASTERN PIPE LINE COMPANY	10/4/1946	029S	037W	013	9	207		KANSAS	GRANT
L000974004	ELIZABETH A TERRY	PANHANDLE EASTERN PIPE LINE COMPANY	8/30/1946	029S	037W	013	9	208		KANSAS	GRANT
CL000033000	JESSIE MARIE THOMASON ET VIR	A C MOORHEAD	5/27/1943	029S	037W	014	6	259		KANSAS	GRANT
CL000181000	JESSIE MARIE THOMASON ET VIR	PANHANDLE EASTERN PIPE LINE COMPANY	7/27/1946	029S	037W	014	9	128		KANSAS	GRANT
L000132001	MAGNOLIA PETROLEUM CO	D D HARRINGTON	9/5/1944	029S	037W	014	7	165		KANSAS	GRANT
CL000034000	ARTHUR CAMPBELL ET UX	PANHANDLE EASTERN PIPE LINE COMPANY	10/30/1947	029S	037W	015	10	130		KANSAS	GRANT
L000069000	GRACE EICHENBERGER ET VIR	PANHANDLE EASTERN PIPE LINE CO	11/16/1944	029S	037W	015	7	175		KANSAS	GRANT
L000111000	J J CARTER ET UX	PANHANDLE EASTERN PIPE LINE CO	4/29/1942	029S	037W	015	6	96		KANSAS	GRANT
L000063000	IRMA I SMITH ET VIR	HUGOTON PRODUCTION COMPANY	11/7/1950	029S	037W	016	10	239		KANSAS	GRANT
L000066000	GEORGE S LOWREY ET UX	HUGOTON PRODUCTION COMPANY	12/22/1949	029S	037W	016	10	212		KANSAS	GRANT
CL000035000	ADDIE CAMPBELL	T J WAGNER JR	8/4/1943	029S	037W	017	7	12		KANSAS	GRANT
CL000048000	B J WINGER ET UX	JOE E DENHAM	10/18/1941	029S	037W	017	5	232		KANSAS	GRANT
L000123000	CECIL A TATE ET AL	HUGOTON PRODUCTION COMPANY	3/25/1950	029S	037W	017	10	218		KANSAS	GRANT
CL000017000	PETER SCHARTZ ET AL	HUGOTON PRODUCTION COMPANY	3/22/1951	029S	037W	018	10	252		KANSAS	GRANT
L000056000	FRANCIS KRONE ET UX	HUGOTON PRODUCTION COMPANY	3/22/1951	029S	037W	018	10	253		KANSAS	GRANT
L000057000	JOHN NEUFELD ET UX	HUGOTON PRODUCTION COMPANY	10/27/1949	029S	037W	018	10	209		KANSAS	GRANT
CL000016000	PETER SCHARTZ ET AL	HUGOTON PRODUCTION COMPANY	3/22/1951	029S	037W	019	10	251		KANSAS	GRANT
L000064000	OLOF ANDERSON ET AL	PANHANDLE EASTERN PIPE LINE CO	9/25/1941	029S	037W	019	5	132		KANSAS	GRANT
L000065000	B J WINGER ET UX	PANHANDLE EASTERN PIPE LINE CO	9/25/1941	029S	037W	019	5	131		KANSAS	GRANT
L000067000	MARY WINGER ET VIR	PANHANDLE EASTERN PIPE LINE CO	9/25/1941	029S	037W	019	5	128		KANSAS	GRANT

Exhibit A

To that certain Assignment and Bill of Sale, dated effective July 1, 2019, by and between Riviera Upstream, LLC and Riviera Operating, LLC, collectively as Assignor, and Scout Energy Group V, LP, as Assignee

Leases

LEASE NO	LESSOR	LESSEE	DATE	TWP	RNG	SEC	BOOK	PAGE	REGISTRY	STATE	COUNTY
L000120000	GEORGE E GANO	PANHANDLE EASTERN PIPE LINE CO	3/10/1943	029S	037W	020	6	195		KANSAS	GRANT
CL000036000	ARTHUR CAMPBELL ET UX	PANHANDLE EASTERN PIPE LINE COMPANY	10/30/1947	029S	037W	021	10	131		KANSAS	GRANT
CL000037000	ARTHUR CAMPBELL ET UX	PANHANDLE EASTERN PIPE LINE COMPANY	10/30/1947	029S	037W	021	10	132		KANSAS	GRANT
CL000038000	ARTHUR CAMPBELL ET UX	PANHANDLE EASTERN PIPE LINE CO	10/30/1947	029S	037W	021	10	133		KANSAS	GRANT
CL000039000	ARTHUR CAMPBELL ET UX	PANHANDLE EASTERN PIPE LINE COMPANY	10/30/1947	029S	037W	021	10	134		KANSAS	GRANT
CL000027000	EARL F STEEN ET UX	PANHANDLE EASTERN PIPE LINE CO	6/14/1945	029S	037W	022	8	89		KANSAS	GRANT
L000070000	GRACE EICHENBERGER ET VIR	PANHANDLE EASTERN PIPE LINE CO	11/16/1944	029S	037W	022	7	176		KANSAS	GRANT
L000136001	MAGNOLIA PETROLEUM CO	PANHANDLE EASTERN PIPE LINE CO	6/1/1945	029S	037W	022	8	121		KANSAS	GRANT
L000136002	GRACE CAMPBELL EICHENBERGER ET VIR	PANHANDLE EASTERN PIPE LINE CO	9/9/1947	029S	037W	022	10	109		KANSAS	GRANT
L000119000	GLENN E JARVIS ET UX	PANHANDLE EASTERN PIPE LINE CO	2/22/1943	029S	037W	023	6	194		KANSAS	GRANT
L000983001	ANDREW H ACKERMAN ET UX	A C MOORHEAD	5/28/1943	029S	037W	023	6	258		KANSAS	GRANT
L000983002	MAGNOLIA PETROLEUM COMPANY	PANHANDLE EASTERN PIPE LINE CO	6/1/1945	029S	037W	023	8	122		KANSAS	GRANT
CL000019000	LYDIA A CARTER	PANHANDLE EASTERN PIPE LINE CO	10/14/1943	029S	037W	024	7	88		KANSAS	GRANT
CL000196000	JOHNSON COUNTY NATIONAL BANK CONSERVATOR	ASHLAND OIL & REFINING COMPANY	5/10/1966	029S	037W	024	24	247		KANSAS	GRANT
CL000235000	JOHNSON COUNTY NATIONAL BANK CONSERVATOR	ASHLAND OIL & REFINING COMPANY	6/15/1966	029S	037W	024	24	273		KANSAS	GRANT
CL000029000	OSCAR JOHNSON ET UX	PANHANDLE EASTERN PIPE LINE COMPANY	6/5/1942	029S	037W	025	6	107		KANSAS	GRANT
L000084000	GRACE A LIGHTER SANTRY ET VIR	PANHANDLE EASTERN PIPE LINE COMPANY	7/13/1946	029S	037W	025	9	174		KANSAS	GRANT
L000113000	J A LINDGREN ET UX	PANHANDLE EASTERN PIPE LINE CO	5/20/1942	029S	037W	025	6	122		KANSAS	GRANT
CL000027000	EARL F STEEN ET UX	PANHANDLE EASTERN PIPE LINE CO	6/14/1945	029S	037W	026	8	89		KANSAS	GRANT
L000122000	H H CALDWELL ET UX	PINEY OIL & GAS COMPANY	5/25/1935	029S	037W	026	3	334		KANSAS	GRANT
L000071000	GRACE EICHENBERGER ET VIR	PANHANDLE EASTERN PIPE LINE CO	11/16/1944	029S	037W	027	7	177		KANSAS	GRANT
L000122000	H H CALDWELL ET UX	PINEY OIL & GAS COMPANY	5/25/1935	029S	037W	027	3	334		KANSAS	GRANT
L000152000	H H CALDWELL	JOE E DENHAM	1/6/1942	029S	037W	027	6	59		KANSAS	GRANT
L000085000	EARL F STEEN ET UX	PANHANDLE EASTERN PIPE LINE COMPANY	6/14/1945	029S	037W	028	8	87		KANSAS	GRANT
L000153000	E F STEEN ET UX	JOE E DENHAM	10/16/1941	029S	037W	028	5	148		KANSAS	GRANT
CL000022000	JOHN LOWE ET UX	PANHANDLE EASTERN PIPE LINE COMPANY	5/17/1943	029S	037W	029	6	218		KANSAS	GRANT
L000086000	A A STEEN ET UX	PANHANDLE EASTERN PIPE LINE COMPANY	6/14/1945	029S	037W	029	8	88		KANSAS	GRANT
L000138001	MAGNOLIA PETROLEUM CO	PANHANDLE EASTERN PIPE LINE CO	6/1/1945	029S	037W	030	8	123		KANSAS	GRANT
L000138002	E P YUST ET UX	PANHANDLE EASTERN PIPE LINE COMPANY	9/21/1946	029S	037W	030	9	193		KANSAS	GRANT
CL000049000	LOUISE POWELL ET AL	HUGOTON PRODUCTION COMPANY	8/1/1950	029S	037W	031	10	247		KANSAS	GRANT
CL000233001	B J WINGER - GUARDIAN	PANHANDLE EASTERN PIPE LINE COMPANY	12/18/1946	029S	037W	031	9	230		KANSAS	GRANT

**Exhibit A**

To that certain Assignment and Bill of Sale, dated effective July 1, 2019, by and between Riviera Upstream, LLC and Riviera Operating, LLC, collectively as Assignor, and Scout Energy Group V, LP, as Assignee

Leases

LEASE NO	LESSOR	LESSEE	DATE	TWP	RNG	SEC	BOOK	PAGE	REGISTRY	STATE	COUNTY
L000087000	GEORGE M HAMPTON ET UX	PANHANDLE EASTERN PIPE LINE COMPANY	3/20/1944	029S	037W	031	7	94		KANSAS	GRANT
L000975001	B J WINGER ET UX	PANHANDLE EASTERN PIPE LINE COMPANY	6/8/1946	029S	037W	031	9	56		KANSAS	GRANT
L000975002	ALVIE R ANDERSON ET UX	PANHANDLE EASTERN PIPE LINE COMPANY	7/11/1946	029S	037W	031	9	110		KANSAS	GRANT
CL000050000	LYMAN M DRAKE JR ET AL	JOE E DENHAM	12/11/1941	029S	037W	032	6	76		KANSAS	GRANT
CL000179000	OLIE ANDERSON ET UX	PANHANDLE EASTERN PIPE LINE COMPANY	4/25/1946	029S	037W	032	9	52		KANSAS	GRANT
CL000234000	B J WINGER ET UX	PANHANDLE EASTERN PIPE LINE COMPANY	11/22/1946	029S	037W	032	9	216		KANSAS	GRANT
CL000056000	H W STUBBS ET UX	JOE E DENHAM	12/20/1941	029S	037W	033	6	29		KANSAS	GRANT
CL000057000	EVA M BRYAN	JOE E DENHAM	11/3/1941	029S	037W	033	5	331		KANSAS	GRANT
L000171000	GEORGE A CURTIS ET UX	JOE E DENHAM	10/17/1941	029S	037W	033	6	41		KANSAS	GRANT
L000172000	BERT I HINDMARSH ET UX	JOE E DENHAM	8/12/1943	029S	037W	033	7	24		KANSAS	GRANT
L000021000	A A STEEN ET AL	PANHANDLE EASTERN PIPE LINE CO	6/14/1945	029S	037W	034	8	86		KANSAS	GRANT
L000154000	H H CALDWELL	JOE E DENHAM	1/6/1942	029S	037W	034	6	42		KANSAS	GRANT
L000155000	EARL F STEEN ET UX	JOE E DENHAM	10/16/1941	029S	037W	034	5	147		KANSAS	GRANT
L000156000	H W SCHAPER ET UX	JOE E DENHAM	1/6/1942	029S	037W	034	6	60		KANSAS	GRANT
L000088000	EDNA NICKEL HALLADAY ET VIR	PANHANDLE EASTERN PIPE LINE COMPANY	10/11/1943	029S	037W	035	7	66		KANSAS	GRANT
L000089000	HENRY J NICKEL ET UX	PANHANDLE EASTERN PIPE LINE COMPANY	10/11/1943	029S	037W	035	7	74		KANSAS	GRANT
L000090000	GLENN E JARVIS ET UX	PANHANDLE EASTERN PIPE LINE COMPANY	10/14/1943	029S	037W	035	7	90		KANSAS	GRANT
L000117000	MINNIE H FLETCHER ET VIR	PANHANDLE EASTERN PIPE LINE COMPANY	11/24/1942	029S	037W	036	6	136		KANSAS	GRANT
L031032000	HICKOK, G R ET UX	PANHANDLE EASTERN PIPE LINE COMPANY	9/9/1941	029S	038W	001	5	108		KANSAS	GRANT
L031033000	SULLIVAN, DAN C ET AL	PANHANDLE EASTERN PIPE LINE COMPANY	9/20/1941	029S	038W	001	5	116		KANSAS	GRANT
L030413000	SULLIVAN, DAN C ET AL	KAYSER, PAUL	10/15/1941	029S	038W	002	5	206		KANSAS	GRANT
L031415000	HICKOK, G R ET UX	PAUL KAYSER	8/25/1941	029S	038W	002	5	303		KANSAS	GRANT
L028685000	HARRY A LAWRENCE ET UX	JOE E DENHAM	10/18/1941	029S	038W	003	5	235		KANSAS	GRANT
L028725000	R A ROSS ET AL	JOE E DENHAM	10/18/1941	029S	038W	003	5	316		KANSAS	GRANT
L028528000	EDITH L ALFORD ET AL	JOE E DENHAM	10/20/1941	029S	038W	004	5	163		KANSAS	GRANT
L028703000	C I BARNES ET UX	JOE E DENHAM	10/28/1941	029S	038W	004	5	327		KANSAS	GRANT
L028575000	KIISTNER, W J ET UX	DENHAM, JOE E	10/17/1941	029S	038W	005	5	187		KANSAS	GRANT
L030374001	GOERTZEN, P H ET UX	MAGNOLIA PETROLEUM COMPANY	8/3/1945	029S	038W	005	8	115		KANSAS	GRANT
L030374002	MAGNOLIA PETROLEUM COMPANY	STANOLIND OIL AND GAS COMPANY	1/15/1946	029S	038W	005	9	9		KANSAS	GRANT
L030415000	SCHARTZ, BERNARD ET UX	KAYSER, PAUL	1/20/1942	029S	038W	005	6	73		KANSAS	GRANT
L028555000	FEDERAL LAND BANK OF WICHITA	JOE E DENHAM	10/18/1941	029S	038W	006	6	23		KANSAS	GRANT
L028561000	FEDERAL LAND BANK OF WICHITA	JOE E DENHAM	10/18/1941	029S	038W	006	5	153		KANSAS	GRANT

Exhibit A

To that certain Assignment and Bill of Sale, dated effective July 1, 2019, by and between Riviera Upstream, LLC and Riviera Operating, LLC, collectively as Assignor, and Scout Energy Group V, LP, as Assignee

Leases

LEASE NO	LESSOR	LESSEE	DATE	TWP	RNG	SEC	BOOK	PAGE	REGISTRY	STATE	COUNTY
L028564000	FEDERAL LAND BANK OF WICHITA	JOE E DENHAM	10/18/1941	029S	038W	006	5	150		KANSAS	GRANT
L028567000	FEDERAL LAND BANK OF WICHITA	JOE E DENHAM	10/18/1941	029S	038W	006	5	161		KANSAS	GRANT
L028577000	D H LEHMAN ET UX	JOE E DENHAM	10/20/1941	029S	038W	007	5	174		KANSAS	GRANT
L028604000	PETER H GOERTZEN ET UX	JOE E DENHAM	10/12/1941	029S	038W	007	5	180		KANSAS	GRANT
L028650000	HENRY L GOERTZEN ET UX	JOE E DENHAM	10/21/1941	029S	038W	007	5	267		KANSAS	GRANT
L029000000	CHARLES DAVID HICKOK ESTATE	JOE E DENHAM	5/4/1942	029S	038W	007	6	139		KANSAS	GRANT
L028595000	JENNINGS, C D ET UX	DENHAM, JOE E	10/22/1941	029S	038W	008	5	185		KANSAS	GRANT
L028597000	JENNINGS, C D ET UX	DENHAM, JOE E	10/22/1941	029S	038W	008	5	183		KANSAS	GRANT
L028598000	JENNINGS, C D ET UX	DENHAM, JOE E	10/22/1941	029S	038W	008	5	182		KANSAS	GRANT
L028600000	KLEPPER, ELMA J ET VIR	DENHAM, JOE E	10/22/1941	029S	038W	008	5	190		KANSAS	GRANT
L028576000	JOHN C HUEBERT ET UX	JOE E DENHAM	10/18/1941	029S	038W	009	5	175		KANSAS	GRANT
L028698000	W R MCCLAREN ET UX	JOE E DENHAM	10/28/1941	029S	038W	009	5	328		KANSAS	GRANT
L028805000	ALLISON, LLOYD S ET UX	DENHAM, JOE E	11/1/1941	029S	038W	009	6	2		KANSAS	GRANT
L028612000	KENNETH E SENTNEY ET UX	JOE E DENHAM	10/21/1941	029S	038W	010	5	194		KANSAS	GRANT
L028613000	KENNETH E SENTNEY ET UX	JOE E DENHAM	10/21/1941	029S	038W	010	5	197		KANSAS	GRANT
L028614000	KENNETH E SENTNEY ET UX	JOE E DENHAM	10/21/1941	029S	038W	010	5	196		KANSAS	GRANT
L028615000	KENNETH E SENTNEY ET UX	JOE E DENHAM	10/21/1941	029S	038W	010	5	195		KANSAS	GRANT
L031414000	HICKOK, G R ET UX	PAUL KAYSER	8/25/1941	029S	038W	011	5	304		KANSAS	GRANT
L000050000	RALPH W BEATY	PANHANDLE EASTERN PIPE LINE COMPANY	9/18/1941	029S	038W	013	5	106		KANSAS	GRANT
L031413000	G R HICKOK, ET UX	PAUL KAYSER	8/25/1941	029S	038W	014	5	305		KANSAS	GRANT
L028603000	HOFFMAN, C A ET UX	DENHAM, JOE E	10/21/1941	029S	038W	015	5	186		KANSAS	GRANT
L028592000	ROSS, FAY P ET AL	DENHAM, JOE E	10/18/1941	029S	038W	016	5	179		KANSAS	GRANT
L028620000	ROSS, R A ET UX	DENHAM, JOE E	10/18/1941	029S	038W	016	5	178		KANSAS	GRANT
L028673000	ROSS, FAY P ET UX	JOE E DENHAM	10/18/1941	029S	038W	016	5	230		KANSAS	GRANT
L028913000	REDINGER, A G ETAL	DENHAM J E	12/12/1946	029S	038W	016	9	228		KANSAS	GRANT
L028538000	THOMAS, DAVID ET UX	DENHAM, JOE E	10/17/1941	029S	038W	017	5	138		KANSAS	GRANT
L028596000	JENNINGS, C D ET UX	DENHAM, JOE E	10/22/1941	029S	038W	017	5	184		KANSAS	GRANT
L028599000	JENNINGS, C D ET UX	DENHAM, JOE E	10/22/1941	029S	038W	017	5	181		KANSAS	GRANT
L028620000	ROSS, R A ET UX	DENHAM, JOE E	10/18/1941	029S	038W	017	5	178		KANSAS	GRANT
L028527000	LUVENA SMITH	JOE E DENHAM	10/18/1941	029S	038W	018	5	164		KANSAS	GRANT
L028574000	D H LEHMAN ET UX	JOE E DENHAM	10/20/1941	029S	038W	018	5	176		KANSAS	GRANT
L028578000	J L GOERTZEN ET UX	JOE E DENHAM	10/20/1941	029S	038W	018	5	172		KANSAS	GRANT
L028604000	PETER H GOERTZEN ET UX	JOE E DENHAM	10/12/1941	029S	038W	018	5	180		KANSAS	GRANT
L031375000	JENNINGS, C D ET UX	PAUL KAYSER	10/22/1941	029S	038W	019	5	207		KANSAS	GRANT
L031376000	JENNINGS, C D ET UX	PAUL KAYSER	10/22/1941	029S	038W	019	5	208		KANSAS	GRANT
L031377000	RAMEY, LON A ET UX	PAUL KAYSER	10/17/1941	029S	038W	019	5	274		KANSAS	GRANT
L031378000	WILLIAMS, F C ET UX	PAUL KAYSER	10/15/1941	029S	038W	019	5	209		KANSAS	GRANT
L028534000	ANDERSON, AGNES C ET VIR	DENHAM, JOE E	10/16/1941	029S	038W	020	5	135		KANSAS	GRANT
L028535000	BIERNACKI, EMMA G	DENHAM, JOE E	10/16/1941	029S	038W	020	5	134		KANSAS	GRANT
L028589000	NASH, JAMES W	DENHAM, JOE E	10/18/1941	029S	038W	021	5	168		KANSAS	GRANT
L028700000	TOOHEY, HELEN ET VIR	DENHAM, JOE E	11/1/1941	029S	038W	021	5	329		KANSAS	GRANT
L028712000	WILKS, VIRGINIA ET VIR	DENHAM, JOE E	11/1/1941	029S	038W	021	5	332		KANSAS	GRANT

Exhibit A

To that certain Assignment and Bill of Sale, dated effective July 1, 2019, by and between Riviera Upstream, LLC and Riviera Operating, LLC, collectively as Assignor, and Scout Energy Group V, LP, as Assignee

Leases

LEASE NO	LESSOR	LESSEE	DATE	TWP	RNG	SEC	BOOK	PAGE	REGISTRY	STATE	COUNTY
L028978000	YOUNG, MARY V ET AL	DENHAM,JOE E	4/13/1942	029S	038W	021	6	102		KANSAS	GRANT
L028999000	MCCULLOUGH, RUTH ET VIR	STANLIND OIL AND GAS COMPANY	7/30/1942	029S	038W	022	6	142		KANSAS	GRANT
L030941000	ZONGKER, E GUY ET UX	DENHAM, JOE E	11/11/1947	029S	038W	022	10	135		KANSAS	GRANT
L030942000	SULLIVAN, DAN C ET AL	DENHAM, JOE E	11/10/1947	029S	038W	022	10	138		KANSAS	GRANT
L030943000	SIEBERT, J W ET UX	DENHAM, JOE E	11/10/1947	029S	038W	022	10	139		KANSAS	GRANT
L030413000	SULLIVAN, DAN C ET AL	KAYSER, PAUL	10/15/1941	029S	038W	023	5	206		KANSAS	GRANT
L030424000	HICKOK, G R ET UX	KAYSER, PAUL	8/25/1941	029S	038W	023	5	306		KANSAS	GRANT
L031379000	KEARNEY, AARON L ET AL	PAUL KAYSER	10/20/1941	029S	038W	023	5	211		KANSAS	GRANT
L031412000	G R HICKOK ET UX	P KAYSER	8/25/1941	029S	038W	023	5	302		KANSAS	GRANT
L000051000	RALPH W BEATY	PANHANDLE EASTERN PIPE LINE CO	9/18/1941	029S	038W	024	5	107		KANSAS	GRANT
L000992001	RUTH B SEYFERTH ET VIR	HUGOTON PRODUCTION COMPANY	1/18/1950	029S	038W	024	10	210		KANSAS	GRANT
L000992002	SALTMOUNT OIL COMPANY	HUGOTON PRODUCTION COMPANY	1/18/1950	029S	038W	024	10	216		KANSAS	GRANT
L000992003	ARGO OIL CORPORATION	HUGOTON PRODUCTION COMPANY	1/18/1950	029S	038W	024	10	217		KANSAS	GRANT
CL000015000	ISAAC HARMS ET UX	PANHANDLE EASTERN PIPE LINE COMPANY	9/9/1941	029S	038W	025	5	112		KANSAS	GRANT
L000054000	G R HICKOK ET UX	PANHANDLE EASTERN PIPE LINE CO	9/9/1941	029S	038W	025	5	111		KANSAS	GRANT
L031394000	BEVAN, J E ET AL	PAUL KAYSER	10/18/1941	029S	038W	026	5	224		KANSAS	GRANT
L031417000	HICKOK, G R ET UX	PAUL KAYSER	8/25/1941	029S	038W	026	5	307		KANSAS	GRANT
L028529000	THOMPSON, LEONARD ET UX	DENHAM, JOE E	10/20/1941	029S	038W	027	5	141		KANSAS	GRANT
L028580000	JANTZ, P H ET UX	DENHAM, JOE E	10/16/1941	029S	038W	027	5	170		KANSAS	GRANT
L029438000	ORR, TENNIE ET AL	DENHAM, JOE E	7/21/1943	029S	038W	027	7	28		KANSAS	GRANT
L030413000	SULLIVAN, DAN C ET AL	KAYSER, PAUL	10/15/1941	029S	038W	027	5	206		KANSAS	GRANT
L030818000	JANTZ, PETER H ET UX	SMITH, R L	7/26/1933	029S	038W	027	3	133		KANSAS	GRANT
L031380000	JANTZ, H H ET UX	PAUL KAYSER	10/18/1941	029S	038W	028	5	212		KANSAS	GRANT
L031396000	ZUERCHER, WALTER W ET UX	PAUL KAYSER	10/20/1941	029S	038W	028	5	225		KANSAS	GRANT
L031371002	WALTER B SCHERLING ET AL	THE TEXAS COMPANY	2/3/1950	029S	038W	029	10	213		KANSAS	GRANT
L031402000	LOEWEN, H W	KAYSER P	11/1/1941	029S	038W	029	5	287		KANSAS	GRANT
L031403000	LOEWEN, H W	KAYSER P	11/1/1941	029S	038W	029	5	286		KANSAS	GRANT
L031404000	LOEWEN, H W	KAYSER P	11/1/1941	029S	038W	029	5	288		KANSAS	GRANT
L031378000	WILLIAMS, F C ET UX	PAUL KAYSER	10/15/1941	029S	038W	030	5	209		KANSAS	GRANT
L031381000	JOHNSON, ELMER L ET UX	PAUL KAYSER	10/17/1941	029S	038W	030	5	275		KANSAS	GRANT
L031445000	FITZGERALD, ESSIE LOGAN ET VIR	JOE E DENHAM	10/16/1941	029S	038W	030	5	317		KANSAS	GRANT
L028617000	JONES, M C	DENHAM, JOE E	10/21/1941	029S	038W	031	5	199		KANSAS	GRANT
L028965000	P J SULLIVAN ET UX	JOE E DENHAM	3/30/1942	029S	038W	031	6	92		KANSAS	GRANT
L030419000	JOHNSON, ELMER L ET UX	KAYSER,PAUL	10/17/1941	029S	038W	031	5	276		KANSAS	GRANT
L031418000	HICKOK, G R ET UX	PAUL KAYSER	8/25/1941	029S	038W	032	5	308		KANSAS	GRANT
L030424000	HICKOK, G R ET UX	KAYSER, PAUL	8/25/1941	029S	038W	033	5	306		KANSAS	GRANT
L031382000	JANTZ, H H ET UX	PAUL KAYSER	10/18/1941	029S	038W	033	5	213		KANSAS	GRANT
L028694000	SCHMIDT, BERNHARD ET UX	DENHAM, JOE E	10/24/1941	029S	038W	034	5	323		KANSAS	GRANT
L028920000	BRASFIELD, J E	DENHAM J E	12/19/1941	029S	038W	034	6	81		KANSAS	GRANT
L030422000	DEW, BELLE ET AL	KAYSER, PAUL	11/4/1941	029S	038W	034	6	70		KANSAS	GRANT
L030424000	HICKOK, G R ET UX	KAYSER, PAUL	8/25/1941	029S	038W	034	5	306		KANSAS	GRANT
L030422000	DEW, BELLE ET AL	KAYSER, PAUL	11/4/1941	029S	038W	035	6	70		KANSAS	GRANT



Exhibit A

To that certain Assignment and Bill of Sale, dated effective July 1, 2019, by and between Riviera Upstream, LLC and Riviera Operating, LLC, collectively as Assignor, and Scout Energy Group V, LP, as Assignee

Leases

LEASE NO	LESSOR	LESSEE	DATE	TWP	RNG	SEC	BOOK	PAGE	REGISTRY	STATE	COUNTY
L031383000	KEPLEY, EDWARD A	PAUL KAYSER	10/18/1941	0295	038W	035	5	214		KANSAS	GRANT
L000053000	G R HICKOK ET UX	PANHANDLE EASTERN PIPE LINE CO	9/9/1941	0295	038W	036	5	110		KANSAS	GRANT
L000497000	W S LAY ET UX	ALDEN W FOSTER	7/30/1934	030S	035W	001	3	171		KANSAS	GRANT
L000498000	W C CLYMER ET AL	ALDEN W FOSTER	7/10/1934	030S	035W	001	3	167		KANSAS	GRANT
L000499000	J P REED ET UX	ALDEN W FOSTER	7/11/1934	030S	035W	001	3	157		KANSAS	GRANT
L000500000	E A NICESWANDER ET UX	ALDEN W FOSTER	7/6/1934	030S	035W	002	3	163		KANSAS	GRANT
L000501000	WALTER P HADDICAN ET UX	ALDEN W FOSTER	7/30/1934	030S	035W	002	3	168		KANSAS	GRANT
L000502000	O G TAYLOR ET UX	ALDEN W FOSTER	7/27/1934	030S	035W	002	3	178		KANSAS	GRANT
CL000113000	ALBERT A GOERING ET AL	UNITED PRODUCING CO INC	9/4/1942	030S	035W	003	6	134		KANSAS	GRANT
CL000117000	H A MCCABE	INTERSTATE PRODUCTION CO	9/1/1936	030S	035W	003	3	489		KANSAS	GRANT
CL000173001	MESA OPERATING LTD PARTNERSHIP	MESA MIDCONTINENT LTD PTRNSHIP	12/1/1989	030S	035W	004	21	523		KANSAS	GRANT
CL000173002	MESA MIDCONTINENT LTD PTRNSHIP	MESA OPERATING LTD PARTNERSHIP	12/1/1989	030S	035W	004	21	517		KANSAS	GRANT
L000383000	EVERETT HOCKETT ET UX	A C MOORHEAD	2/8/1943	030S	035W	004	6	184		KANSAS	GRANT
L000387000	WALTER KUHN ET UX	A C MOORHEAD	2/23/1943	030S	035W	004	6	188		KANSAS	GRANT
L000432000	R P THOMA ET UX	UNITED PRODUCING COMPANY INC	9/15/1937	030S	035W	004	4	290		KANSAS	GRANT
L000518000	BELLE A HARPER ET AL	UNITED PRODUCING COMPANY INC	9/15/1937	030S	035W	004	4	213		KANSAS	GRANT
L000384000	JERRY BROLLIER	A C MOORHEAD	2/8/1943	030S	035W	005	6	183		KANSAS	GRANT
L000452000	ROY J HARPER ET UX	INTERSTATE PRODUCTION CO	9/19/1936	030S	035W	005	3	522		KANSAS	GRANT
L000516000	A K HARPER ET UX	UNITED PRODUCING COMPANY INC	9/16/1937	030S	035W	005	4	194		KANSAS	GRANT
L000518000	BELLE A HARPER ET AL	UNITED PRODUCING COMPANY INC	9/15/1937	030S	035W	005	4	213		KANSAS	GRANT
L000420000	KANSAS CITY LIFE INS CO	PANHANDLE EASTERN PIPELINE CO	5/27/1941	030S	035W	006	5	102		KANSAS	GRANT
L000422000	BENJ E EVANS ET UX	PANHANDLE EASTERN PIPELINE CO	10/7/1939	030S	035W	006	4	392		KANSAS	GRANT
L000396000	MILDRED H BANE ET AL	A C MOORHEAD	3/18/1943	030S	035W	007	6	198		KANSAS	GRANT
L000453000	MAUDE ALLMON ET VIR	UNITED PRODUCING COMPANY INC	11/10/1944	030S	035W	007	7	172		KANSAS	GRANT
L001030001	WILLIAM T ROSEL ET UX	MAGNOLIA PETROLEUM COMPANY	12/7/1937	030S	035W	007	4	217		KANSAS	GRANT
L001030002	MAGNOLIA PETROLEUM COMPANY	D D HARRINGTON	9/5/1944	030S	035W	007	7	166		KANSAS	GRANT
L000430001	CHARLES W HICKOK ET AL	A C MOORHEAD	12/7/1942	030S	035W	008	6	211		KANSAS	GRANT
L000430003	W B OSBORN ET UX	UNITED PRODUCING COMPANY INC	12/14/1946	030S	035W	008	10	53		KANSAS	GRANT
L000430006	JOHN J FLEET ET AL	W B OSBORN	12/14/1944	030S	035W	008	8	14		KANSAS	GRANT
L000468000	DAVID ALONZO BROLLIER	UNITED PRODUCING COMPANY INC	12/8/1947	030S	035W	008	10	142		KANSAS	GRANT
L001041001	FRANCO CENTRAL OIL COMPANY	UNITED PRODUCING COMPANY	10/15/1946	030S	035W	008	9	202		KANSAS	GRANT
L001041002	ARGO OIL CORPORATION	UNITED PRODUCING COMPANY INC	10/11/1946	030S	035W	008	9	201		KANSAS	GRANT
L001045001	HADIE MACK ET VIR	UNITED PRODUCING COMPANY INC	6/4/1949	030S	035W	008	10	185		KANSAS	GRANT
L001045002	JEAN FOSTER ET VIR	UNITED PRODUCING COMPANY INC	7/26/1949	030S	035W	008	10	189		KANSAS	GRANT
L001045003	CARL W MOORE ET UX	UNITED PRODUCING COMPANY INC	6/4/1949	030S	035W	008	10	184		KANSAS	GRANT
L001045004	WALKER N MOORE	UNITED PRODUCING COMPANY INC	7/26/1949	030S	035W	008	10	191		KANSAS	GRANT
L001045005	BETH MOORE WHITNEY	UNITED PRODUCING COMPANY INC	7/26/1949	030S	035W	008	10	194		KANSAS	GRANT
L001045006	WILLIAM M MOORE ET UX	UNITED PRODUCING COMPANY INC	7/26/1949	030S	035W	008	10	193		KANSAS	GRANT
L001045007	EDITH S MOORE	UNITED PRODUCING COMPANY INC	7/26/1949	030S	035W	008	10	190		KANSAS	GRANT
L001045008	PERLE MOORE GARDINER ET VIR	UNITED PRODUCING COMPANY INC	7/26/1949	030S	035W	008	10	192		KANSAS	GRANT
L001046001	JOE CRAIL ET UX	UNITED PRODUCING COMPANY INC	7/26/1949	030S	035W	008	10	200		KANSAS	GRANT
L001046002	CHARLES CRAIL	UNITED PRODUCING COMPANY INC	5/1/1951	030S	035W	008	10	254		KANSAS	GRANT
L001046003	GLADYS JANE CRAIL EVANS ET VIR	UNITED PRODUCING COMPANY INC	7/26/1949	030S	035W	008	10	201		KANSAS	GRANT

Exhibit A

To that certain Assignment and Bill of Sale, dated effective July 1, 2019, by and between Riviera Upstream, LLC and Riviera Operating, LLC, collectively as Assignor, and Scout Energy Group V, L.P, as Assignee

Leases

LEASE NO	LESSOR	LESSEE	DATE	TWP	RNG	SEC	BOOK	PAGE	REGISTRY	STATE	COUNTY
CL000106000	A J BOUNDY ET AL	UNITED PRODUCING COMPANY, INC.	12/5/1944	030S	035W	009	7	197		KANSAS	GRANT
L000366000	J P O'DONOGHUE	REPUBLIC NATURAL GAS COMPANY	2/5/1943	030S	035W	009	6	191		KANSAS	GRANT
L000388000	MARSHALL B FLOWERS ET UX	T J WAGNER JR	7/16/1943	030S	035W	009	7	7		KANSAS	GRANT
L000455000	ANNIE E BROLLIER ET VIR	INTERSTATE PRODUCTION COMPANY	8/17/1936	030S	035W	009	3	461		KANSAS	GRANT
L000386000	WALTER KUHN ET UX	A C MOORHEAD	2/23/1943	030S	035W	010	6	187		KANSAS	GRANT
L000389000	OPAL LANTERMAN ET VIR	T J WAGNER, JR	8/5/1943	030S	035W	010	7	31		KANSAS	GRANT
L000440000	HERBERT E RAMSEY ET UX	UNITED PRODUCING CO INC	7/30/1942	030S	035W	010	6	137		KANSAS	GRANT
L000436000	CHARLES E SMITH ET AL	UNITED PRODUCING CO INC	7/12/1937	030S	035W	011	4	291		KANSAS	GRANT
L000501000	WALTER P HADDICAN ET UX	ALDEN W FOSTER	7/30/1934	030S	035W	011	3	168		KANSAS	GRANT
L000502000	O G TAYLOR ET UX	ALDEN W FOSTER	7/27/1934	030S	035W	011	3	178		KANSAS	GRANT
L000503000	RAY LIGHTY ET UX	ALDEN W FOSTER	7/6/1934	030S	035W	011	3	154		KANSAS	GRANT
CL000128000	CAROLINE ROGERS WALKER	UNITED PRODUCING COMPANY INC	4/15/1937	030S	035W	012	3	602		KANSAS	GRANT
L000498000	W C CLYMER ET AL	ALDEN W FOSTER	7/10/1934	030S	035W	012	3	167		KANSAS	GRANT
L000504000	H M TRUESDALE AIF	ALDEN W FOSTER	8/15/1934	030S	035W	012	3	182		KANSAS	GRANT
L000433000	R P THOMA ET UX	UNITED PRODUCING COMPANY INC	9/15/1937	030S	035W	014	4	292		KANSAS	GRANT
L000503000	RAY LIGHTY ET UX	ALDEN W FOSTER	7/6/1934	030S	035W	014	3	154		KANSAS	GRANT
L000519000	PHEBE O SCHREINER ET VIR	UNITED PRODUCING COMPANY INC	12/15/1937	030S	035W	014	4	228		KANSAS	GRANT
L000520000	O W HUTTON ET UX	UNITED PRODUCING COMPANY INC	10/16/1937	030S	035W	014	4	248		KANSAS	GRANT
L000367000	A B ZOOK	REPUBLIC NATURAL GAS COMPANY	2/5/1943	030S	035W	015	6	185		KANSAS	GRANT
L000390000	H F CORNWELL ET UX	A C MOORHEAD	7/15/1943	030S	035W	015	6	245		KANSAS	GRANT
L000415000	H F MCCALL ET UX	CITIES SERVICE OIL CO	11/6/1942	030S	035W	015	6	157		KANSAS	GRANT
L000427000	CHARLES E JARRELL	UNITED PRODUCING COMPANY INC	12/4/1946	030S	035W	015	9	227		KANSAS	GRANT
L000505000	CLYDE M LAWRENCE ET UX	UNITED PRODUCING COMPANY INC	3/24/1944	030S	035W	015	7	106		KANSAS	GRANT
L000397000	MADGE S BROWNELL ET VIR	A C MOORHEAD	11/28/1942	030S	035W	018	6	175		KANSAS	GRANT
L000426000	SANFORD K KENOWER ET UX	UNITED PRODUCING COMPANY INC	11/19/1946	030S	035W	018	9	215		KANSAS	GRANT
L000456000	M J JENNINGS ET UX	UNITED PRODUCING COMPANY INC	9/26/1946	030S	035W	018	9	190		KANSAS	GRANT
L000418000	RIVERVIEW STATE BANK ET AL	PANHANDLE EASTERN PIPELINE CO	8/29/1945	030S	035W	021	8	184		KANSAS	GRANT
L000430001	CHARLES W HICKOK ET AL	A C MOORHEAD	12/7/1942	030S	035W	021	6	211		KANSAS	GRANT
L000430002	W B OSBORN ET UX	UNITED PRODUCING COMPANY INC	12/14/1946	030S	035W	021	10	52		KANSAS	GRANT
L000430004	EUROMEX OIL COMPANY INC	W B OSBORN	5/25/1946	030S	035W	021	9	86		KANSAS	GRANT
L000430005	EUROMEX OIL COMPANY INC	W B OSBORN	5/25/1946	030S	035W	021	9	92		KANSAS	GRANT
L000430006	JOHN J FLEET ET AL	W B OSBORN	12/14/1944	030S	035W	021	8	14		KANSAS	GRANT
L000409001	WALTER BOHNSTENGEL	A C MOORHEAD	12/7/1942	030S	035W	022	6	169		KANSAS	GRANT
L000423000	HUGH HOOPER ET UX	UNITED PRODUCING COMPANY INC	6/10/1947	030S	035W	022	10	75		KANSAS	GRANT
L000427000	CHARLES E JARRELL	UNITED PRODUCING COMPANY INC	12/4/1946	030S	035W	022	9	227		KANSAS	GRANT
L000429000	HUGH HOOPER ET UX	W L JONES	8/12/1946	030S	035W	022	9	210		KANSAS	GRANT
CL000109000	R G KLEIN ET UX	INTERSTATE PRODUCTION COMPANY	9/4/1936	030S	035W	023	3	469		KANSAS	GRANT
L000506000	ANNA WHITE	ALDEN W FOSTER	7/24/1934	030S	035W	023	3	175		KANSAS	GRANT
L000507000	C L HICKMAN ET UX	ALDEN W FOSTER	7/24/1934	030S	035W	023	3	173		KANSAS	GRANT
L000521000	O W HUTTON ET UX	UNITED PRODUCING COMPANY INC	10/16/1937	030S	035W	023	4	247		KANSAS	GRANT
CL000110000	THE PUMICITE CO	UNITED PRODUCING COMPANY INC	2/27/1945	030S	035W	024	8	77		KANSAS	GRANT
L000391000	BERNICE H B LOCKARD ET VIR	A C MOORHEAD	5/28/1943	030S	035W	024	6	246		KANSAS	GRANT
L000398000	J A ZIMMERMAN ET UX	T J WAGNER, JR	9/10/1943	030S	035W	024	7	39		KANSAS	GRANT

**Exhibit A**

To that certain Assignment and Bill of Sale, dated effective July 1, 2019, by and between Riviera Upstream, LLC and Riviera Operating, LLC, collectively as Assignor, and Scout Energy Group V, LP, as Assignee

Leases

LEASE NO	LESSOR	LESSEE	DATE	TWP	RNG	SEC	BOOK	PAGE	REGISTRY	STATE	COUNTY
L000510000	SCOTT HOLDING COMPANY	ALDEN W FOSTER	7/24/1934	030S	035W	024	3	177		KANSAS	GRANT
L000512000	FLORENCE H RODGERS ET VIR	UNITED PRODUCING COMPANY INC	2/20/1937	030S	035W	024	3	558		KANSAS	GRANT
L000410000	E H ELLIOTT	NORTHERN NATURAL GAS CO	6/16/1943	030S	035W	025	7	3		KANSAS	GRANT
L000505000	CLYDE M LAWRENCE ET UX	UNITED PRODUCING COMPANY INC	3/24/1944	030S	035W	025	7	106		KANSAS	GRANT
L000508000	PORTIA MAE HARPER LONG ET VIR	ALDEN W FOSTER	9/10/1934	030S	035W	025	3	172		KANSAS	GRANT
L000509000	LUELLA G MCCRAY ET AL	ALDEN W FOSTER	8/2/1934	030S	035W	025	3	174		KANSAS	GRANT
CL000124000	SCOTT HOLDING COMPANY	ALDEN W FOSTER	7/24/1934	030S	035W	026	3	176		KANSAS	GRANT
CL000125000	PEARL B LINSKOTT ET VIR	UNITED PRODUCING COMPANY INC	3/15/1944	030S	035W	026	7	140		KANSAS	GRANT
CL000126000	DANA W JULIAN ET UX	UNITED PRODUCING COMPANY INC	2/17/1937	030S	035W	026	3	559		KANSAS	GRANT
L000400000	T J WAGNER JR ET UX	UNITED PRODUCING COMPANY INC	10/10/1944	030S	035W	026	7	199		KANSAS	GRANT
L001044001	R M SHAW	UNITED PRODUCING COMPANY INC	5/5/1948	030S	035W	026	10	163		KANSAS	GRANT
L001044002	EDNA BILBERY ET AL	UNITED PRODUCING COMPANY INC	11/8/1947	030S	035W	026	10	179		KANSAS	GRANT
L001044003	EDNA BILBERY GUARDIAN	UNITED PRODUCING COMPANY INC	11/8/1947	030S	035W	026	10	178		KANSAS	GRANT
L001044004	DELLA M ROBINSON GUARDIAN ET AL	UNITED PRODUCING COMPANY INC	3/13/1948	030S	035W	026	10	157		KANSAS	GRANT
L000416000	CARRYE A DENNIS ET VIR	CITIES SERVICE OIL CO	10/26/1942	030S	035W	028	13	323		KANSAS	GRANT
L000423000	HUGH HOOPER ET UX	UNITED PRODUCING COMPANY INC	6/10/1947	030S	035W	028	10	75		KANSAS	GRANT
L000428000	H F MCCALL ET UX	CITIES SERVICE OIL COMPANY	11/6/1942	030S	035W	028	6	158		KANSAS	GRANT
L001038001	MAGNOLIA PETROLEUM COMPANY	UNITED PRODUCING COMPANY INC	10/16/1945	030S	035W	028	8	221		KANSAS	GRANT
L001038002	WALTER KUHN ET UX	UNITED PRODUCING COMPANY INC	5/5/1948	030S	035W	028	10	162		KANSAS	GRANT
L001040001	JOHN J FLEET ET AL	W B OSBORN	12/14/1944	030S	035W	028	8	21		KANSAS	GRANT
L001040002	W B OSBORN ET UX	UNITED PRODUCING COMPANY INC	12/14/1946	030S	035W	028	10	54		KANSAS	GRANT
L001040003	HUBERT F MCCALL JR ET UX	MAGNOLIA PETROLEUM COMPANY	7/19/1945	030S	035W	028	8	109		KANSAS	GRANT
CL000107000	ELIZABETH GILBERT ET AL	A C MOORHEAD	11/20/1942	030S	035W	029	6	180		KANSAS	GRANT
CL000112000	R A CRAWFORD ET UX	MAGNOLIA PETROLEUM CO	8/2/1945	030S	035W	029	8	114		KANSAS	GRANT
L000385000	RALPH V THUROW ET UX	A C MOORHEAD	2/15/1943	030S	035W	029	6	189		KANSAS	GRANT
L000399000	MARTIN L FRY JR ET UX	A C MOORHEAD	12/24/1942	030S	035W	029	6	168		KANSAS	GRANT
CL000195000	ELIZABETH GILBERT ET AL	MAGNOLIA PETROLEUM CO	3/7/1938	030S	035W	030	4	270		KANSAS	GRANT
L000407001	MAGNOLIA PETROLEUM CO	UNITED PRODUCING COMPANY	11/2/1944	030S	035W	030	7	188		KANSAS	GRANT
L000394000	ELIZABETH GILBERT ET AL	A C MOORHEAD	11/20/1942	030S	035W	031	6	176		KANSAS	GRANT
L000395000	O T GILBERT	A C MOORHEAD	12/10/1942	030S	035W	031	6	173		KANSAS	GRANT
CL000111000	THE PUMICITE CO	UNITED PRODUCING COMPANY, INC.	4/21/1945	030S	036W	001	8	78		KANSAS	GRANT
L000413000	ALLEN HALL	THE DERBY OIL CO	9/22/1939	030S	036W	001	4	384		KANSAS	GRANT
L000457000	IOWA E ALFORD	UNITED PRODUCING COMPANY INC	11/10/1944	030S	036W	002	7	173		KANSAS	GRANT
L000458000	EDWARD W SNOWBARGER ET AL	INTERSTATE PRODUCTION COMPANY	8/19/1936	030S	036W	002	3	484		KANSAS	GRANT
CL000105000	SIMON WINTER ET UX	PANHANDLE EASTERN PIPELINE COMPANY	4/27/1942	030S	036W	003	6	88		KANSAS	GRANT
L000459000	IOWA E ALFORD	UNITED PRODUCING COMPANY INC	11/10/1944	030S	036W	003	7	174		KANSAS	GRANT
CL000114000	DANIEL B ZEIGLER ET AL	FRANK PARKES	11/7/1941	030S	036W	004	6	138		KANSAS	GRANT
L000370000	DAVID C WHITE ET UX	UNITED PRODUCING COMPANY, INC.	9/27/1943	030S	036W	004	7	44		KANSAS	GRANT
L000460000	JNO W ALFORD ET UX	INTERSTATE PRODUCTION COMPANY	8/18/1936	030S	036W	004	3	472		KANSAS	GRANT
CL000194000	JNO W ALFORD ET UX	MAGNOLIA PETROLEUM COMPANY	9/22/1937	030S	036W	005	4	211		KANSAS	GRANT
L000404001	MAGNOLIA PETROLEUM CO	UNITED PRODUCING COMPANY INC	11/2/1944	030S	036W	005	7	192		KANSAS	GRANT
L000461000	W R MCCLAREN ET UX	INTERSTATE PRODUCTION COMPANY	8/22/1936	030S	036W	006	3	457		KANSAS	GRANT

Exhibit A

To that certain Assignment and Bill of Sale, dated effective July 1, 2019, by and between Riviera Upstream, LLC and Riviera Operating, LLC, collectively as Assignor, and Scout Energy Group V, LP, as Assignee

Leases

LEASE NO	LESSOR	LESSEE	DATE	TWP	RNG	SEC	BOOK	PAGE	REGISTRY	STATE	COUNTY
L000462000	W R MCCLAREN ET UX	INTERSTATE PRODUCTION COMPANY	8/22/1936	030S	036W	006	3	458		KANSAS	GRANT
CL000127000	GENEVA B CURTIS ET AL	UNITED PRODUCING COMPANY INC	2/23/1937	030S	036W	007	3	617		KANSAS	GRANT
L000368000	HENRY F KITTLAUS ET UX	REPUBLIC NATURAL GAS COMPANY	3/19/1943	030S	036W	007	6	209		KANSAS	GRANT
L000438000	NORA A CHRISTIAN ET VIR	UNITED PRODUCING CO INC	6/9/1942	030S	036W	007	6	118		KANSAS	GRANT
L000439000	NORA A CHRISTIAN ET VIR	UNITED PRODUCING CO INC	6/9/1942	030S	036W	007	6	117		KANSAS	GRANT
CL000114000	DANIEL B ZEIGLER ET AL	FRANK PARKES	11/7/1941	030S	036W	008	6	138		KANSAS	GRANT
CL000118000	JNO W ALFORD ET UX	INTERSTATE PRODUCTION COMPANY	8/18/1936	030S	036W	008	3	468		KANSAS	GRANT
CL000119000	NORA A CHRISTIAN ET VIR	ALDEN W FOSTER	4/23/1934	030S	036W	008	3	152		KANSAS	GRANT
CL000127000	GENEVA B CURTIS ET AL	UNITED PRODUCING COMPANY INC	2/23/1937	030S	036W	008	3	617		KANSAS	GRANT
CL000102000	JNO W ALFORD ET UX	INTERSTATE PRODUCTION COMPANY	8/18/1936	030S	036W	009	3	473		KANSAS	GRANT
CL000103000	JNO W ALFORD	INTERSTATE PRODUCTION COMPANY	8/18/1936	030S	036W	009	3	474		KANSAS	GRANT
CL000127000	GENEVA B CURTIS ET AL	UNITED PRODUCING COMPANY INC	2/23/1937	030S	036W	009	3	617		KANSAS	GRANT
L000463000	W F BAIN ET UX	ALDEN W FOSTER	4/24/1934	030S	036W	009	3	142		KANSAS	GRANT
L000464000	WILLIAM COOPER ET UX	ALDEN W FOSTER	4/19/1934	030S	036W	010	3	136		KANSAS	GRANT
L000469000	J W TEETER ET UX	ALDEN W FOSTER	4/23/1934	030S	036W	010	3	144		KANSAS	GRANT
L000471000	GERTRUDE PETTIJOHN ET AL	ALDEN W FOSTER	5/16/1934	030S	036W	010	3	139		KANSAS	GRANT
L000464000	WILLIAM COOPER ET UX	ALDEN W FOSTER	4/19/1934	030S	036W	011	3	136		KANSAS	GRANT
L000465000	JOE DOSKOCIL ET UX	UNITED PRODUCING COMPANY INC	3/8/1944	030S	036W	011	7	99		KANSAS	GRANT
L000472000	CHARLES KOENIG ET UX	UNITED PRODUCING COMPANY INC	4/10/1944	030S	036W	011	7	107		KANSAS	GRANT
CL000104000	H B DAVIDSON ET UX	REPUBLIC NATURAL GAS COMPANY	2/5/1943	030S	036W	012	6	210		KANSAS	GRANT
L000393000	IRMA M COOK ET AL	A C MOORHEAD	6/15/1943	030S	036W	012	7	15		KANSAS	GRANT
L000414000	ORA M WOOD	THE DERBY OIL CO	9/23/1939	030S	036W	012	4	396		KANSAS	GRANT
L000473000	ADELAIDE P WALTERS ET AL	UNITED PRODUCING COMPANY INC	3/25/1944	030S	036W	012	7	111		KANSAS	GRANT
CL000120000	LOUIS KOLB ET UX	ALDEN W FOSTER	6/19/1934	030S	036W	013	3	140		KANSAS	GRANT
L000363000	E L ALLMON ET UX	UNITED PRODUCING CO, INC.	11/10/1944	030S	036W	013	7	171		KANSAS	GRANT
L000473000	ADELAIDE P WALTERS ET AL	UNITED PRODUCING COMPANY INC	3/25/1944	030S	036W	013	7	111		KANSAS	GRANT
L001033001	E L GASKILL ET UX	MAGNOLIA PETROEUM COMPANY	5/16/1938	030S	036W	013	4	300		KANSAS	GRANT
L001033002	MAGNOLIA PETROEUM COMPANY	UNITED PRODUCING COMPANY INC	11/2/1944	030S	036W	013	7	187		KANSAS	GRANT
L000466000	J W TEETER ET UX	ALDEN W FOSTER	4/23/1934	030S	036W	014	3	147		KANSAS	GRANT
L000478000	H F TEETER ET AL	ALDEN W FOSTER	4/23/1934	030S	036W	014	3	146		KANSAS	GRANT
L000470000	J W TEETER ET UX	ALDEN W FOSTER	4/23/1934	030S	036W	015	3	145		KANSAS	GRANT
L000471000	GERTRUDE PETTIJOHN ET AL	ALDEN W FOSTER	5/16/1934	030S	036W	015	3	139		KANSAS	GRANT
CL000127000	GENEVA B CURTIS ET AL	UNITED PRODUCING COMPANY INC	2/23/1937	030S	036W	016	3	617		KANSAS	GRANT
L000479000	NORA A CHRISTIAN ET VIR	ALDEN W FOSTER	4/23/1934	030S	036W	016	3	153		KANSAS	GRANT
L001034001	GRACE B O'LOUGHLIN ET VIR	MAGNOLIA PETROEUM COMPANY	12/2/1937	030S	036W	016	4	222		KANSAS	GRANT
L001034002	MAGNOLIA PETROEUM COMPANY	UNITED PRODUCING COMPANY INC	11/2/1944	030S	036W	016	7	191		KANSAS	GRANT
CL000119000	NORA A CHRISTIAN ET VIR	ALDEN W FOSTER	4/23/1934	030S	036W	017	3	152		KANSAS	GRANT
CL000127000	GENEVA B CURTIS ET AL	UNITED PRODUCING COMPANY INC	2/23/1937	030S	036W	017	3	617		KANSAS	GRANT
CL000174001	MESA OPERATING LTD PARTNERSHIP	MESA MIDCONTINENT LTD PTNRSHIP	12/1/1989	030S	036W	017	21	525		KANSAS	GRANT
CL000174002	MESA MIDCONTINENT LTD PTNRSHIP	MESA OPERATING LTD PARTNERSHIP	12/1/1989	030S	036W	017	21	519		KANSAS	GRANT
L000480001	EVERETT CHRISTIAN ET UX	UNITED PRODUCING COMPANY INC	4/23/1944	030S	036W	017	7	141		KANSAS	GRANT
L001035001	CARL H BLAKE ET UX	MAGNOLIA PETROEUM COMPANY	9/16/1937	030S	036W	017	4	191		KANSAS	GRANT
L001035002	MAGNOLIA PETROEUM COMPANY	UNITED PRODUCING COMPANY INC	11/2/1944	030S	036W	017	7	190		KANSAS	GRANT

Exhibit A

To that certain Assignment and Bill of Sale, dated effective July 1, 2019, by and between Riviera Upstream, LLC and Riviera Operating, LLC, collectively as Assignor, and Scout Energy Group V, LP, as Assignee

Leases

LEASE NO	LESSOR	LESSEE	DATE	TWP	RNG	SEC	BOOK	PAGE	REGISTRY	STATE	COUNTY
CL000174001	MESA OPERATING LTD PARTNERSHIP	MESA MIDCONTINENT LTD PTNRSHIP	12/1/1989	030S	036W	018	21	525		KANSAS	GRANT
CL000174002	MESA MIDCONTINENT LTD PTNRSHIP	MESA OPERATING LTD PARTNERSHIP	12/1/1989	030S	036W	018	21	519		KANSAS	GRANT
L000480001	EVERETT CHRISTIAN ET UX	UNITED PRODUCING COMPANY INC	4/23/1944	030S	036W	018	7	141		KANSAS	GRANT
L001037001	CARL H BLAKE ET UX	MAGNOLIA PETROLEUM COMPANY	1/17/1945	030S	036W	018	8	4		KANSAS	GRANT
L001037002	MAGNOLIA PETROLEUM COMPANY	UNITED PRODUCING COMPANY INC	10/16/1945	030S	036W	018	8	222		KANSAS	GRANT
CL000044000	ROSE M BEASLEY ET AL	A C MOORHEAD	3/10/1945	030S	036W	019	8	133		KANSAS	GRANT
CL000182000	ROSE M BEASLEY ET AL	MAGNOLIA PETROLEUM COMPANY	3/10/1945	030S	036W	019	8	138		KANSAS	GRANT
L000139001	MAGNOLIA PETROLEUM CO	PANHANDLE EASTERN PIPE LINE CO	6/1/1945	030S	036W	019	8	140		KANSAS	GRANT
L000973001	CLINTON J BROLLIER	PANHANDLE EASTERN PIPE LINE COMPANY	5/22/1945	030S	036W	019	8	98		KANSAS	GRANT
L000973002	DAN C SULLIVAN	PANHANDLE EASTERN PIPE LINE COMPANY	6/4/1945	030S	036W	019	8	99		KANSAS	GRANT
L000973003	ALVIN T SPIKES ET UX	PANHANDLE EASTERN PIPE LINE COMPANY	6/2/1945	030S	036W	019	8	101		KANSAS	GRANT
L000973004	ANNA M ROSEL	PANHANDLE EASTERN PIPE LINE COMPANY	6/9/1945	030S	036W	019	8	102		KANSAS	GRANT
L000973005	MERL ROSEL ET UX	PANHANDLE EASTERN PIPE LINE COMPANY	6/4/1945	030S	036W	019	8	100		KANSAS	GRANT
CL000127000	GENEVA B CURTIS ET AL	UNITED PRODUCING COMPANY INC	2/23/1937	030S	036W	020	3	617		KANSAS	GRANT
L000435000	MILTON M THUROW ET AL	UNITED PRODUCING CO INC	3/8/1941	030S	036W	020	10	265		KANSAS	GRANT
L000435000	MILTON M THUROW ET AL	UNITED PRODUCING CO INC	3/8/1941	030S	036W	020	5	86		KANSAS	GRANT
CL000127000	GENEVA B CURTIS ET AL	UNITED PRODUCING COMPANY INC	2/23/1937	030S	036W	021	3	617		KANSAS	GRANT
L000481000	GEORGE E GORDON ET UX	ALDEN W FOSTER	4/23/1934	030S	036W	022	3	141		KANSAS	GRANT
L000483000	CLARABELLE YOUNG ET AL	UNITED PRODUCING COMPANY INC	3/20/1944	030S	036W	022	7	105		KANSAS	GRANT
L001043001	GENEVA BLAKE CURTIS ET AL	UNITED PRODUCING COMPANY INC	12/6/1946	030S	036W	022	10	148		KANSAS	GRANT
L001043002	GRACE B OLOUGHLIN ET AL	UNITED PRODUCING COMPANY INC	1/28/1948	030S	036W	022	10	149		KANSAS	GRANT
CL000120000	LOUIS KOLB ET UX	ALDEN W FOSTER	6/19/1934	030S	036W	023	3	140		KANSAS	GRANT
L000474000	H F TEETER ET AL	ALDEN W FOSTER	4/23/1934	030S	036W	023	3	148		KANSAS	GRANT
L000481000	GEORGE E GORDON ET UX	ALDEN W FOSTER	4/23/1934	030S	036W	023	3	141		KANSAS	GRANT
L001042001	AMERICAN HOME LIFE INSURANCE COMPANY ET	ALDEN W FOSTER	7/17/1934	030S	036W	023	3	187		KANSAS	GRANT
L001042002	VIOLA B FAGG	UNITED PRODUCING COMPANY INC	4/27/1944	030S	036W	023	7	112		KANSAS	GRANT
L001043001	GENEVA BLAKE CURTIS ET AL	UNITED PRODUCING COMPANY INC	12/6/1946	030S	036W	023	10	148		KANSAS	GRANT
L001043002	GRACE B OLOUGHLIN ET AL	UNITED PRODUCING COMPANY INC	1/28/1948	030S	036W	023	10	149		KANSAS	GRANT
CL000120000	LOUIS KOLB ET UX	ALDEN W FOSTER	6/19/1934	030S	036W	024	3	140		KANSAS	GRANT
CL000211001	W T ROSEL ET UX	MAGNOLIA PETROLEUM COMPANY	7/15/1937	030S	036W	024	4	193		KANSAS	GRANT
CL000211002	CLOTHILDA E HOLLAR ET VIR	MAGNOLIA PETROLEUM COMPANY	12/2/1938	030S	036W	024	4	352		KANSAS	GRANT
CL000211003	MARY E KELLOGG	MAGNOLIA PETROLEUM COMPANY	12/2/1938	030S	036W	024	4	351		KANSAS	GRANT
CL000211004	HAROLD ROSEL ET UX	MAGNOLIA PETROLEUM CO	7/15/1937	030S	036W	024	4	201		KANSAS	GRANT
CL000211005	RHODA J MCCrackEN ET VIR	MAGNOLIA PETROLEUM CO	12/2/1938	030S	036W	024	4	289		KANSAS	GRANT
L000417000	EUAL P BREWER ET UX	CITIES SERVICE OIL CO	11/2/1942	030S	036W	024	6	161		KANSAS	GRANT
L000477000	H F TEETER ET AL	ALDEN W FOSTER	4/23/1934	030S	036W	024	3	149		KANSAS	GRANT
L001065001	MAGNOLIA PETROLEUM CO	UNITED PRODUCING COMPANY INC.	11/2/1944	030S	036W	024	7	194		KANSAS	GRANT

**Exhibit A**

**To that certain Assignment and Bill of Sale, dated effective July 1, 2019, by and between Riviera Upstream, LLC and Riviera Operating, LLC, collectively as Assignor, and Scout Energy Group V, LP, as Assignee**

Leases

LEASE NO	LESSOR	LESSEE	DATE	TWP	RNG	SEC	BOOK	PAGE	REGISTRY	STATE	COUNTY
CL000211001	W T ROSEL ET UX	MAGNOLIA PETROLEUM COMPANY	7/15/1937	030S	036W	025	4	193		KANSAS	GRANT
CL000211002	CLOTHILDA E HOLLAR ET VIR	MAGNOLIA PETROLEUM COMPANY	12/2/1938	030S	036W	025	4	352		KANSAS	GRANT
CL000211003	MARY E KELLOGG	MAGNOLIA PETROLEUM COMPANY	12/2/1938	030S	036W	025	4	351		KANSAS	GRANT
CL000211004	HAROLD ROSEL ET UX	MAGNOLIA PETROLEUM CO	7/15/1937	030S	036W	025	4	201		KANSAS	GRANT
CL000211005	RHODA J MCCrackEN ET VIR	MAGNOLIA PETROLEUM CO	12/2/1938	030S	036W	025	4	289		KANSAS	GRANT
CL000238000	BLANCHE D EVANS ET AL	MAGNOLIA PETROLEUM CO	5/2/1938	030S	036W	025	4	299		KANSAS	GRANT
L000417000	EUAL P BREWER ET UX	CITIES SERVICE OIL CO	11/2/1942	030S	036W	025	6	161		KANSAS	GRANT
L001065007	MAGNOLIA PETROLEUM CO	UNITED PRODUCING COMPANY INC	11/2/1944	030S	036W	025	7	193		KANSAS	GRANT
L000476000	H F TEETER ET AL	ALDEN W FOSTER	4/23/1934	030S	036W	026	3	150		KANSAS	GRANT
L000481000	GEORGE E GORDON ET UX	ALDEN W FOSTER	4/23/1934	030S	036W	026	3	141		KANSAS	GRANT
L000484000	A GRAFF ET UX	ALDEN W FOSTER	6/25/1934	030S	036W	026	3	179		KANSAS	GRANT
L000481000	GEORGE E GORDON ET UX	ALDEN W FOSTER	4/23/1934	030S	036W	027	3	141		KANSAS	GRANT
L000482000	S C ADAIR ET AL	ALDEN W FOSTER	4/30/1934	030S	036W	027	3	137		KANSAS	GRANT
L000435000	MILTON M THUROW ET AL	UNITED PRODUCING CO INC	3/8/1941	030S	036W	028	10	265		KANSAS	GRANT
L000435000	MILTON M THUROW ET AL	UNITED PRODUCING CO INC	3/8/1941	030S	036W	028	5	86		KANSAS	GRANT
L000435000	MILTON M THUROW ET AL	UNITED PRODUCING CO INC	3/8/1941	030S	036W	029	10	265		KANSAS	GRANT
L000435000	MILTON M THUROW ET AL	UNITED PRODUCING CO INC	3/8/1941	030S	036W	029	5	86		KANSAS	GRANT
L000425000	EUNICE I EDDINGTON ET VIR	PANHANDLE EASTERN PIPE LINE CO	1/1/1937	030S	036W	032	3	597		KANSAS	GRANT
L000435000	MILTON M THUROW ET AL	UNITED PRODUCING CO INC	3/8/1941	030S	036W	032	10	265		KANSAS	GRANT
L000435000	MILTON M THUROW ET AL	UNITED PRODUCING CO INC	3/8/1941	030S	036W	032	5	86		KANSAS	GRANT
L001036001	MAGNOLIA PETROLEUM COMPANY	UNITED PRODUCING COMPANY INC	11/2/1944	030S	036W	032	7	189		KANSAS	GRANT
L001036002	MILTON M THUROW ET AL	MAGNOLIA PETROLEUM COMPANY	7/16/1937	030S	036W	032	4	90		KANSAS	GRANT
L000435000	MILTON M THUROW ET AL	UNITED PRODUCING CO INC	3/8/1941	030S	036W	033	10	265		KANSAS	GRANT
L000435000	MILTON M THUROW ET AL	UNITED PRODUCING CO INC	3/8/1941	030S	036W	033	5	86		KANSAS	GRANT
L000369000	RALPH V THUROW ET UX	UNITED PRODUCING COMPANY, INC.	9/1/1943	030S	036W	034	7	38		KANSAS	GRANT
L000435000	MILTON M THUROW ET AL	UNITED PRODUCING CO INC	3/8/1941	030S	036W	034	10	265		KANSAS	GRANT
L000435000	MILTON M THUROW ET AL	UNITED PRODUCING CO INC	3/8/1941	030S	036W	034	5	86		KANSAS	GRANT
L000467000	THE SECURITY OIL CO	UNITED PRODUCING COMPANY	5/21/1943	030S	036W	034	6	220		KANSAS	GRANT
CL000121000	ALVA S BLAKESLEY ET UX	ALDEN W FOSTER	4/23/1934	030S	036W	035	3	160		KANSAS	GRANT
CL000122000	SARAH F BRANDON	ALDEN W FOSTER	5/9/1934	030S	036W	035	3	138		KANSAS	GRANT
L000475000	H F TEETER ET AL	ALDEN W FOSTER	4/23/1934	030S	036W	035	3	151		KANSAS	GRANT
L000011000	INA E FULTON ET AL	PANHANDLE EASTERN PIPE LINE CO	7/14/1945	030S	037W	001	8	95A		KANSAS	GRANT
L000014000	GLENN E JARVIS ET UX	PANHANDLE EASTERN PIPE LINE CO	10/14/1943	030S	037W	001	7	86		KANSAS	GRANT
L000018000	J H HOEHN ET UX	PANHANDLE EASTERN PIPE LINE CO	6/14/1943	030S	037W	001	6	237		KANSAS	GRANT
L000108000	JESSE E LIMPER ET UX	PANHANDLE EASTERN PIPE LINE CO	2/17/1942	030S	037W	001	6	71		KANSAS	GRANT
CL000009000	EARL F STEEN ET UX	PANHANDLE EASTERN PIPE LINE CO	6/14/1945	030S	037W	002	8	85		KANSAS	GRANT
L000013000	EFFIE DRUMM	PANHANDLE EASTERN PIPE LINE CO	8/17/1943	030S	037W	002	7	41		KANSAS	GRANT
L000091000	EDNA NICKEL HALLADAY ET VIR	PANHANDLE EASTERN PIPE LINE COMPANY	10/11/1943	030S	037W	002	7	67		KANSAS	GRANT
L000021000	A A STEEN ET AL	PANHANDLE EASTERN PIPE LINE CO	6/14/1945	030S	037W	003	8	86		KANSAS	GRANT
L000989001	NESBITT L MILLER ET UX	JOE E DENHAM	3/24/1944	030S	037W	003	7	135		KANSAS	GRANT
L000989002	SUE VIRGINIA MILLER MASTERSON ET VIR	JOE E DENHAM	3/30/1944	030S	037W	003	7	136		KANSAS	GRANT
L000989003	CLAUDE B CLUTZ ET UX	JOE E DENHAM	3/28/1944	030S	037W	003	7	137		KANSAS	GRANT

Exhibit A

To that certain Assignment and Bill of Sale, dated effective July 1, 2019, by and between Riviera Upstream, LLC and Riviera Operating, LLC, collectively as Assignor, and Scout Energy Group V, LP, as Assignee

Leases

LEASE NO	LESSOR	LESSEE	DATE	TWP	RNG	SEC	BOOK	PAGE	REGISTRY	STATE	COUNTY
L000173000	WM HILDEBRAND ET UX	JOE E DENHAM	1/6/1942	030S	037W	004	6	62		KANSAS	GRANT
L000174000	WM HILDEBRAND ET UX	JOE E DENHAM	1/6/1942	030S	037W	004	6	61		KANSAS	GRANT
L000175000	LIZZIE MATHIES	JOE E DENHAM	1/6/1942	030S	037W	004	6	67		KANSAS	GRANT
L000176000	MARIE WEST ET VIR ET AL	JOE E DENHAM	8/14/1943	030S	037W	004	7	37		KANSAS	GRANT
L000059000	IVA MCCLAREN ET VIR	PANHANDLE EASTERN PIPE LINE CO	6/1/1944	030S	037W	005	7	133		KANSAS	GRANT
L000105000	G W LAWRENCE	PANHANDLE EASTERN PIPE LINE CO	5/8/1944	030S	037W	005	7	114		KANSAS	GRANT
L000158000	CHARLES F ASBURY ET UX	JOE E DENHAM	1/6/1942	030S	037W	005	6	86		KANSAS	GRANT
L000073000	V V LATTIMORE ET UX	PANHANDLE EASTERN PIPE LINE CO	8/25/1943	030S	037W	006	7	47		KANSAS	GRANT
L000092000	CHARLES E HOFFMAN ET UX	PANHANDLE EASTERN PIPE LINE COMPANY	6/10/1946	030S	037W	006	9	65		KANSAS	GRANT
L000103000	ANNA T CORNWELL	PANHANDLE EASTERN PIPE LINE COMPANY	11/6/1946	030S	037W	006	9	217		KANSAS	GRANT
L000990001	BERTHA A HOOPS ET VIR	STANOLIND OIL & GAS COMPANY	4/24/1944	030S	037W	006	7	121		KANSAS	GRANT
L000990002	FRANCES T MIKULIC ET VIR	JOE E DENHAM	4/20/1944	030S	037W	006	7	122		KANSAS	GRANT
L000118000	WAYNE JARVIS ET UX	PANHANDLE EASTERN PIPE LINE CO	2/22/1943	030S	037W	007	6	193		KANSAS	GRANT
L000183000	ANNA T CORNWELL	R J SHETLAR	11/18/1941	030S	037W	007	6	21		KANSAS	GRANT
L000991001	MARY LUCILE MYLER ET AL	JOE E DENHAM	3/31/1944	030S	037W	007	7	119		KANSAS	GRANT
L000991002	JOE G CARINDER GUARDIAN	JOE E DENHAM	6/10/1944	030S	037W	007	7	142		KANSAS	GRANT
L000059000	IVA MCCLAREN ET VIR	PANHANDLE EASTERN PIPE LINE CO	6/1/1944	030S	037W	008	7	133		KANSAS	GRANT
L000072000	WAYNE JARVIS ET UX	PANHANDLE EASTERN PIPE LINE CO	10/14/1943	030S	037W	008	7	104		KANSAS	GRANT
L000074000	FRANK F ALLBRITTEN ET UX	PANHANDLE EASTERN PIPE LINE COMPANY	9/29/1945	030S	037W	008	8	135		KANSAS	GRANT
CL000010000	MARY T MCBURNEY ET VIR	PANHANDLE EASTERN PIPE LINE COMPANY	8/29/1944	030S	037W	009	7	160		KANSAS	GRANT
L000074000	FRANK F ALLBRITTEN ET UX	PANHANDLE EASTERN PIPE LINE COMPANY	9/29/1945	030S	037W	009	8	135		KANSAS	GRANT
L000075000	RALPH W TUTTLE ET UX	PANHANDLE EASTERN PIPE LINE CO	10/11/1943	030S	037W	009	7	51		KANSAS	GRANT
CL000010000	MARY T MCBURNEY ET VIR	PANHANDLE EASTERN PIPE LINE COMPANY	8/29/1944	030S	037W	010	7	160		KANSAS	GRANT
L000020000	TACY MARIE HALLIDAY TRUSTEE	PANHANDLE EASTERN PIPE LINE CO	11/9/1944	030S	037W	010	9	214		KANSAS	GRANT
L000033000	M D MATTLEY ET UX	PANHANDLE EASTERN PIPE LINE COMPANY	5/21/1943	030S	037W	010	6	222		KANSAS	GRANT
L000045000	J A PLIHAL	PANHANDLE EASTERN PIPE LINE CO	5/27/1941	030S	037W	010	5	100		KANSAS	GRANT
CL000006000	JAMES S TAGGART	PANHANDLE EASTERN PIPE LINE CO	12/21/1936	030S	037W	011	3	514		KANSAS	GRANT
L000018000	J H HOEHN ET UX	PANHANDLE EASTERN PIPE LINE CO	6/14/1943	030S	037W	012	6	237		KANSAS	GRANT
L000971001	HUGHEY M BURKE ET AL	PANHANDLE EASTERN PIPE LINE COMPANY	7/6/1946	030S	037W	012	9	213		KANSAS	GRANT
L000971002	H N HYLAND - GUARDIAN	HUGOTON PRODUCTION COMPANY	7/3/1950	030S	037W	012	10	226		KANSAS	GRANT
L000972001	ANNABEL SILLS	PANHANDLE EASTERN PIPE LINE COMPANY	5/9/1946	030S	037W	012	9	57		KANSAS	GRANT
L000972002	GLADYS SMITHER	PANHANDLE EASTERN PIPE LINE COMPANY	12/24/1946	030S	037W	012	10	3		KANSAS	GRANT

Exhibit A

To that certain Assignment and Bill of Sale, dated effective July 1, 2019, by and between Riviera Upstream, LLC and Riviera Operating, LLC, collectively as Assignor, and Scout Energy Group V, LP, as Assignee

Leases

LEASE NO	LESSOR	LESSEE	DATE	TWP	RNG	SEC	BOOK	PAGE	REGISTRY	STATE	COUNTY
CL000007000	MINNIE BURNHAM	PANHANDLE EASTERN PIPE LINE COMPANY	10/17/1944	030S	037W	013	7	184		KANSAS	GRANT
L000016000	ADOLPH E NUTSCH	PANHANDLE EASTERN PIPE LINE CO	6/30/1944	030S	037W	013	7	146		KANSAS	GRANT
L000048000	JAMES G MARTIN ET AL	PANHANDLE EASTERN PIPE LINE CO	9/10/1941	030S	037W	013	5	214		KANSAS	GRANT
L000048000	JAMES G MARTIN ET AL	PANHANDLE EASTERN PIPE LINE CO	9/10/1941	030S	037W	014	5	214		KANSAS	GRANT
L000114000	FOREST GLENN PENDLETON ET AL	PANHANDLE EASTERN PIPE LINE CO	7/25/1942	030S	037W	014	6	127		KANSAS	GRANT
CL000008000	IVA E DOLES	PANHANDLE EASTERN PIPE LINE COMPANY	5/20/1943	030S	037W	015	6	221		KANSAS	GRANT
L000012000	HOLLIS BOICE ET UX	PANHANDLE EASTERN PIPE LINE CO	5/7/1943	030S	037W	015	6	223		KANSAS	GRANT
L000017000	D C WHITE ET UX	PANHANDLE EASTERN PIPE LINE COMPANY	12/16/1946	030S	037W	015	9	229		KANSAS	GRANT
L000040000	RALPH W TUTTLE ET UX	PANHANDLE EASTERN PIPE LINE CO	5/27/1941	030S	037W	015	5	94		KANSAS	GRANT
L000010000	IOWA E ALFORD	PANHANDLE EASTERN PIPE LINE CO	11/22/1943	030S	037W	016	7	83		KANSAS	GRANT
L000075000	RALPH W TUTTLE ET UX	PANHANDLE EASTERN PIPE LINE CO	10/11/1943	030S	037W	016	7	51		KANSAS	GRANT
L000093000	JOSEPHINE BOUSSER ET VIR	PANHANDLE EASTERN PIPE LINE COMPANY	10/1/1943	030S	037W	016	7	46		KANSAS	GRANT
L000188000	GRANT COUNTY CEMETERY	HUGOTON PRODUCTION COMPANY	8/6/1953	030S	037W	016	10	284		KANSAS	GRANT
CL000028000	A A STEEN ET AL	PANHANDLE EASTERN PIPE LINE CO	3/9/1942	030S	037W	017	6	72		KANSAS	GRANT
L000055000	WAYNE JARVIS ET UX	PANHANDLE EASTERN PIPE LINE CO	3/22/1944	030S	037W	017	7	101		KANSAS	GRANT
L000076000	HOLLIS BOICE ET UX	PANHANDLE EASTERN PIPE LINE CO	5/7/1943	030S	037W	017	6	224		KANSAS	GRANT
L000077000	HOLLIS BOICE ET UX	PANHANDLE EASTERN PIPE LINE CO	5/7/1943	030S	037W	017	6	225		KANSAS	GRANT
L000078000	HOLLIS BOICE ET UX	PANHANDLE EASTERN PIPE LINE CO	5/7/1943	030S	037W	018	6	226		KANSAS	GRANT
L000106000	SADA L GORMAN	PANHANDLE EASTERN PIPE LINE CO	8/2/1944	030S	037W	018	7	149		KANSAS	GRANT
L000107000	SADA L GORMAN	PANHANDLE EASTERN PIPE LINE CO	8/2/1944	030S	037W	018	7	150		KANSAS	GRANT
L000094000	C E EAGLE ET UX	PANHANDLE EASTERN PIPE LINE COMPANY	9/20/1944	030S	037W	019	7	183		KANSAS	GRANT
L000805000	ALVIN EDDIE	PANHANDLE EASTERN PIPE LINE CO & THE SAT	8/23/1938	030S	037W	019	4	321		KANSAS	GRANT
L000806000	R P SMITH ET AL	PANHANDLE EASTERN PIPE LINE CO & THE SAT	8/23/1938	030S	037W	019	4	324		KANSAS	GRANT
L000185000	NORTH STORMS	WALTER KUHN	4/3/1950	030S	037W	020	10	221		KANSAS	GRANT
L000803000	EDWARD F TOWLER ET UX	S D JARVIS	1/9/1930	030S	037W	020	2	63		KANSAS	GRANT
L000804000	EDWARD F TOWLER ET UX	S D JARVIS	1/9/1930	030S	037W	020	2	62		KANSAS	GRANT
L000985001	JOHN H LEWIS ET UX	MAGNOLIA PETROLEUM COMPANY	1/18/1945	030S	037W	020	8	1		KANSAS	GRANT
L000985002	MAGNOLIA PETROLEUM COMPANY	PANHANDLE EASTERN PIPE LINE COMPANY	6/1/1945	030S	037W	020	8	124		KANSAS	GRANT
L000002000	ESTELL E JOYCE ET AL	PANHANDLE EASTERN PIPE LINE CO	12/2/1938	030S	037W	021	4	359		KANSAS	GRANT
L000810000	EDWARD F TOWLER ET UX	S D JARVIS	1/9/1930	030S	037W	021	2	59		KANSAS	GRANT
L000986001	ANNA MAY BEATY ET AL	MAGNOLIA PETROLEUM COMPANY	1/18/1945	030S	037W	021	8	55		KANSAS	GRANT
L000986003	R M SHAW	MAGNOLIA PETROLEUM COMPANY	6/16/1945	030S	037W	021	8	97		KANSAS	GRANT
CL000004000	ROSA T KELLY	PANHANDLE EASTERN PIPE LINE CO	1/9/1945	030S	037W	022	8	2		KANSAS	GRANT
CL000005000	EMMA F LANDER	PANHANDLE EASTERN PIPE LINE CO	6/9/1945	030S	037W	022	8	84		KANSAS	GRANT
CL000051000	J G PRICHARD ET AL	STANOLIND OIL & GAS COMPANY	3/9/1944	030S	037W	022	7	110		KANSAS	GRANT



Exhibit A

To that certain Assignment and Bill of Sale, dated effective July 1, 2019, by and between Riviera Upstream, LLC and Riviera Operating, LLC, collectively as Assignor, and Scout Energy Group V, LP, as Assignee

Leases

LEASE NO	LESSOR	LESSEE	DATE	TWP	RNG	SEC	BOOK	PAGE	REGISTRY	STATE	COUNTY
L000794000	EDWARD F TOWLER ET UX	S D JARVIS	1/9/1930	030S	037W	022	2	64		KANSAS	GRANT
L000811000	EDWARD F TOWLER ET UX	S D JARVIS	1/9/1930	030S	037W	022	2	58		KANSAS	GRANT
CL000003000	E C HUGHES ET AL	PANHANDLE EASTERN PIPE LINE CO	1/11/1947	030S	037W	023	10	23		KANSAS	GRANT
L000015000	IOWA E ALFORD	PANHANDLE EASTERN PIPE LINE CO	11/22/1943	030S	037W	023	7	84		KANSAS	GRANT
L000796000	EDWARD F TOWLER ET UX	S D JARVIS	1/9/1930	030S	037W	023	2	75		KANSAS	GRANT
L000986001	ANNA MAY BEATY ET AL	MAGNOLIA PETROLEUM COMPANY	1/18/1945	030S	037W	023	8	55		KANSAS	GRANT
L000986004	MAGNOLIA PETROLEUM COMPANY	PANHANDLE EASTERN PIPE LINE COMPANY	6/1/1945	030S	037W	023	8	126		KANSAS	GRANT
L000003000	C E BEYMER ET UX	HUGOTON PRODUCTION COMPANY	9/21/1949	030S	037W	024	10	208		KANSAS	GRANT
L000004000	PHILIP GROSSARDT ET UX	HUGOTON PRODUCTION COMPANY	9/21/1949	030S	037W	024	10	207		KANSAS	GRANT
L000005000	GERALD E HAIRE	HUGOTON PRODUCTION COMPANY	9/19/1949	030S	037W	024	10	206		KANSAS	GRANT
L000047000	JAMES G MARTIN ET AL	PANHANDLE EASTERN PIPE LINE CO	9/10/1941	030S	037W	024	5	213		KANSAS	GRANT
L000177000	FRANK J PENICK	JOE E DENHAM	7/27/1946	030S	037W	024	9	191		KANSAS	GRANT
L000980001	FRANK F BERGIER ET AL	A C MOORHEAD	6/10/1943	030S	037W	024	6	248		KANSAS	GRANT
L000980002	MAGNOLIA PETROLEUM COMPANY	D D HARRINGTON	9/5/1944	030S	037W	024	7	161		KANSAS	GRANT
L000047000	JAMES G MARTIN ET AL	PANHANDLE EASTERN PIPE LINE CO	9/10/1941	030S	037W	025	5	213		KANSAS	GRANT
L000177000	FRANK J PENICK	JOE E DENHAM	7/27/1946	030S	037W	025	9	191		KANSAS	GRANT
L000799000	CLINTON J BROLLIER ET AL	PANHANDLE EASTERN PIPE LINE CO	12/23/1936	030S	037W	025	4	221		KANSAS	GRANT
L000801000	J D HOEL ET UX	S D JARVIS	1/9/1930	030S	037W	025	2	77		KANSAS	GRANT
L000802000	IRA V PARSONS ET UX	S D JARVIS	1/9/1930	030S	037W	025	2	73		KANSAS	GRANT
L000797000	EDWARD F TOWLER ET UX	S D JARVIS	1/9/1930	030S	037W	026	2	55		KANSAS	GRANT
L000798000	EDWARD F TOWLER ET UX	S D JARVIS	1/9/1930	030S	037W	026	2	56		KANSAS	GRANT
L000800000	IRA V PARSONS ET UX	S D JARVIS	1/9/1930	030S	037W	026	2	74		KANSAS	GRANT
L000986001	ANNA MAY BEATY ET AL	MAGNOLIA PETROLEUM COMPANY	1/18/1945	030S	037W	026	8	55		KANSAS	GRANT
L000986005	MAGNOLIA PETROLEUM COMPANY	WALTER KUHN	5/15/1950	030S	037W	026	10	230		KANSAS	GRANT
L000795000	EDWARD F TOWLER ET UX	S D JARVIS	1/9/1930	030S	037W	027	2	57		KANSAS	GRANT
L000812000	EDWARD F TOWLER ET UX	S D JARVIS	1/9/1930	030S	037W	027	2	66		KANSAS	GRANT
L000986001	ANNA MAY BEATY ET AL	MAGNOLIA PETROLEUM COMPANY	1/18/1945	030S	037W	027	8	55		KANSAS	GRANT
L000986002	MAGNOLIA PETROLEUM COMPANY	PANHANDLE EASTERN PIPE LINE COMPANY	6/1/1945	030S	037W	027	8	125		KANSAS	GRANT
L000813000	MARY T JOYCE	PANHANDLE EASTERN PIPE LINE CO & THE SAT	2/13/1939	030S	037W	028	4	367B		KANSAS	GRANT
L000814000	JAMES W DAPPERT ET UX	PANHANDLE EASTERN PIPE LINE CO & THE SAT	4/24/1940	030S	037W	028	5	21		KANSAS	GRANT
L000986001	ANNA MAY BEATY ET AL	MAGNOLIA PETROLEUM COMPANY	1/18/1945	030S	037W	028	8	55		KANSAS	GRANT
L000986002	MAGNOLIA PETROLEUM COMPANY	PANHANDLE EASTERN PIPE LINE COMPANY	6/1/1945	030S	037W	028	8	125		KANSAS	GRANT
CL000043000	RALPH W BEATY	A C MOORHEAD	2/16/1943	030S	037W	029	6	186		KANSAS	GRANT
L000095000	JAMES W BROLLIER ET AL	PANHANDLE EASTERN PIPE LINE COMPANY	10/21/1946	030S	037W	029	10	5		KANSAS	GRANT
L000145000	LAWRENCE PERRILL ET AL	D D HARRINGTON	3/20/1944	030S	037W	029	7	103		KANSAS	GRANT
L000815000	JAMES W DAPPERT ET AL	PANHANDLE EASTERN PIPE LINE CO & THE SAT	4/24/1940	030S	037W	029	5	40		KANSAS	GRANT

**Exhibit A**

To that certain Assignment and Bill of Sale, dated effective July 1, 2019, by and between Riviera Upstream, LLC and Riviera Operating, LLC, collectively as Assignor, and Scout Energy Group V, LP, as Assignee

Leases

LEASE NO	LESSOR	LESSEE	DATE	TWP	RNG	SEC	BOOK	PAGE	REGISTRY	STATE	COUNTY
L000816000	NORA E BROLIER ET VIR	JOE E DENHAM	1/6/1937	030S	037W	029	3	567		KANSAS	GRANT
CL000059000	ALBERT R NEESE ET UX	PANHANDLE EASTERN PIPE LINE COMPANY	5/13/1937	030S	037W	030	3	613		KANSAS	GRANT
CL000041000	ILLINOIS BANKERS LIFE ASSURANCE COMPANY	A C MOORHEAD	1/30/1943	030S	037W	031	6	182		KANSAS	GRANT
CL000183000	FEDERAL FARM MORTGAGE CORP	PANHANDLE EASTERN PIPE LINE CO	7/31/1946	030S	037W	031	15	560		KANSAS	GRANT
CL000227000	R W TUTTLE ET UX	PANHANDLE EASTERN PIPE LINE COMPANY	10/24/1946	030S	037W	031	9	209		KANSAS	GRANT
L001057002	MAGNOLIA PETROLEUM CO	PANHANDLE EASTERN PIPE LINE CO	6/1/1945	030S	037W	031	8	127		KANSAS	GRANT
L000023000	NOMAN C MASON ET UX	PANHANDLE EASTERN PIPE LINE CO	6/6/1946	030S	037W	032	9	51		KANSAS	GRANT
L000095000	JAMES W BROLIER ET AL	PANHANDLE EASTERN PIPE LINE COMPANY	10/21/1946	030S	037W	032	10	5		KANSAS	GRANT
L000145000	LAWRENCE PERRILL ET AL	D D HARRINGTON	3/20/1944	030S	037W	032	7	103		KANSAS	GRANT
L000161000	B B CLAWSON ET UX	JOE E DENHAM	9/11/1943	030S	037W	032	7	49		KANSAS	GRANT
L000162000	FRANCES MILLER HENRY ET A	HUGOTON PRODUCTION COMPANY	5/3/1950	030S	037W	032	10	223		KANSAS	GRANT
L000817000	MARY T JOYCE	PANHANDLE EASTERN PIPE LINE CO & THE SAT	2/13/1939	030S	037W	032	4	368		KANSAS	GRANT
L000817000	MARY T JOYCE	PANHANDLE EASTERN PIPE LINE CO & THE SAT	2/13/1939	030S	037W	033	4	368		KANSAS	GRANT
L000818000	JAMES F PARSONS ET UX	PANHANDLE EASTERN PIPE LINE CO & THE SAT	4/22/1940	030S	037W	033	4	436		KANSAS	GRANT
L000819000	JAMES W DAPPERT ET AL	PANHANDLE EASTERN PIPE LINE CO & THE SAT	4/24/1940	030S	037W	033	5	20		KANSAS	GRANT
L000820000	JAMES F PARSONS ET UX	S D JARVIS	1/9/1930	030S	037W	034	2	69		KANSAS	GRANT
L000821000	JAMES F PARSONS ET UX	S D JARVIS	1/9/1930	030S	037W	034	2	70		KANSAS	GRANT
L000822000	EDWARD F TOWLER ET UX	S D JARVIS	1/9/1930	030S	037W	034	2	54		KANSAS	GRANT
L000823000	MARY T JOYCE	S D JARVIS	1/9/1930	030S	037W	034	2	78		KANSAS	GRANT
L000828000	GEORGE E MCCANDLESS ET UX	S D JARVIS	1/25/1930	030S	037W	035	2	54A		KANSAS	GRANT
L000986001	ANNA MAY BEATY ET AL	MAGNOLIA PETROLEUM COMPANY	1/18/1945	030S	037W	035	8	55		KANSAS	GRANT
L000986005	MAGNOLIA PETROLEUM COMPANY	WALTER KUHN	5/15/1950	030S	037W	035	10	230		KANSAS	GRANT
L000824000	RICHARD H JOYCE ET UX	S D JARVIS	1/9/1930	030S	037W	036	2	47		KANSAS	GRANT
L000825000	RICHARD H JOYCE ET UX	S D JARVIS	1/9/1930	030S	037W	036	2	65		KANSAS	GRANT
L000826000	RICHARD H JOYCE ET UX	S D JARVIS	1/9/1930	030S	037W	036	2	46		KANSAS	GRANT
L000827000	J W EDISON	THE SATURN OIL & GAS COMPANY & PANHANDLE	3/26/1938	030S	037W	036	4	271		KANSAS	GRANT
L030422000	DEW, BELLE ET AL	KAYSER, PAUL	11/4/1941	030S	038W	001	6	70		KANSAS	GRANT
L031384000	BUNN, JOHN W ET UX	PAUL KAYSER	10/15/1941	030S	038W	001	5	215		KANSAS	GRANT
L031419000	HICKOK, G R ET UX	PAUL KAYSER	8/25/1941	030S	038W	002	5	309		KANSAS	GRANT
L031449000	LEVENS, JOHN	JOE E DENHAM	10/18/1941	030S	038W	002	5	139		KANSAS	GRANT
L031385000	BALL, CLYDE H ET UX	PAUL KAYSER	10/20/1941	030S	038W	003	5	216		KANSAS	GRANT
L031420000	HICKOK, G R ET UX	PAUL KAYSER	8/25/1941	030S	038W	003	5	310		KANSAS	GRANT
L031421000	HICKOK, G R ET UX	PAUL KAYSER	8/25/1941	030S	038W	004	5	311		KANSAS	GRANT
L031386000	KEPLEY, EDWARD B ET AL	PAUL KAYSER	10/18/1941	030S	038W	005	5	277		KANSAS	GRANT

Exhibit A

To that certain Assignment and Bill of Sale, dated effective July 1, 2019, by and between Riviera Upstream, LLC and Riviera Operating, LLC, collectively as Assignor, and Scout Energy Group V, LP, as Assignee

Leases

LEASE NO	LESSOR	LESSEE	DATE	TWP	RNG	SEC	BOOK	PAGE	REGISTRY	STATE	COUNTY
L028966000	SULLIVAN, P J ET UX	DENHAM, JOE E	3/30/1942	030S	038W	006	6	91		KANSAS	GRANT
L028905000	HICKOK, CHARLES W ET AL	DENHAM J E	10/23/1941	030S	038W	007	6	54		KANSAS	GRANT
L028967000	SULLIVAN, P J ET UX	JOE E DENHAM	3/30/1942	030S	038W	007	6	90		KANSAS	GRANT
L030417000	SCHARTZ, FRANK N	KAYSER, PAUL	10/15/1941	030S	038W	007	5	217		KANSAS	GRANT
L028526000	WEIR, T J	DENHAM, JOE E	10/20/1941	030S	038W	008	5	162		KANSAS	GRANT
L028967000	SULLIVAN, P J ET UX	JOE E DENHAM	3/30/1942	030S	038W	008	6	90		KANSAS	GRANT
L030423000	HENNIGH, RUBEN W ET UX	KAYSER, PAUL	10/18/1941	030S	038W	008	5	278		KANSAS	GRANT
L028616000	MILLS, EVART ET UX	DENHAM, JOE E	10/25/1941	030S	038W	009	5	200		KANSAS	GRANT
L028682000	HEIN, JOHN J ET UX	DENHAM, JOE E	10/17/1941	030S	038W	009	5	227		KANSAS	GRANT
L030409000	SCHOOL DISTRICT NO 6	DENHAM, JOE E	7/31/1946	030S	038W	009	9	156		KANSAS	GRANT
L031387000	HENNIGH, ELMER ET UX	PAUL KAYSER	10/18/1941	030S	038W	010	5	279		KANSAS	GRANT
L031412000	G R HICKOK ET UX	P KAYSER	8/25/1941	030S	038W	010	5	302		KANSAS	GRANT
L031446000	HICKOK, CHARLES W ET AL	JOE E DENHAM	10/23/1941	030S	038W	010	6	55		KANSAS	GRANT
L031447000	HEIN, JOHN J ET UX	JOE E DENHAM	10/17/1941	030S	038W	010	5	228		KANSAS	GRANT
CL000052000	ELMER HENNIGH ET UX	HUGOTON PRODUCTION COMPANY	2/8/1951	030S	038W	011	10	250		KANSAS	GRANT
L000096000	R W HENNIGH ET UX	PANHANDLE EASTERN PIPE LINE COMPANY	8/24/1943	030S	038W	011	7	58		KANSAS	GRANT
L000142001	MAGNOLIA PETROLEUM COMPANY	PANHANDLE EASTERN PIPE LINE COMPANY	6/1/1945	030S	038W	011	8	128		KANSAS	GRANT
L000163000	BESSIE WELTER ET VIR	JOE E DENHAM	10/18/1941	030S	038W	011	6	25		KANSAS	GRANT
CL000002000	ELIZABETH H DOWNIE ET VIR	HUGOTON PRODUCTION COMPANY	1/6/1950	030S	038W	012	10	211		KANSAS	GRANT
CL000024000	R W HENNIGH ET UX	PANHANDLE EASTERN PIPE LINE CO	8/24/1943	030S	038W	012	7	60		KANSAS	GRANT
CL000025000	R W HENNIGH ET UX	PANHANDLE EASTERN PIPE LINE COMPANY	8/24/1943	030S	038W	012	7	59		KANSAS	GRANT
CL000053000	ELIZABETH H DOWNIE ET VIR	JOE E DENHAM	10/21/1941	030S	038W	012	5	326		KANSAS	GRANT
CL000026000	R W HENNIGH ET UX	PANHANDLE EASTERN PIPE LINE COMPANY	8/24/1943	030S	038W	013	7	61		KANSAS	GRANT
L000097000	REUBEN W HENNIGH ET UX	PANHANDLE EASTERN PIPE LINE COMPANY	8/24/1943	030S	038W	013	7	65		KANSAS	GRANT
L000098000	R W HENNIGH ET UX	PANHANDLE EASTERN PIPE LINE COMPANY	8/24/1943	030S	038W	013	7	62		KANSAS	GRANT
L000099000	REUBEN W HENNIGH ET UX	PANHANDLE EASTERN PIPE LINE COMPANY	8/24/1943	030S	038W	013	7	63		KANSAS	GRANT
L000100000	R W HENNIGH ET UX	PANHANDLE EASTERN PIPE LINE COMPANY	8/24/1943	030S	038W	014	7	64		KANSAS	GRANT
L000143001	MAGNOLIA PETROLEUM COMPANY	PANHANDLE EASTERN PIPE LINE COMPANY	6/1/1945	030S	038W	014	8	129		KANSAS	GRANT
L000928000	MESA OPERATING LTD PARTNERSHIP	MESA MIDCONTINENT LTD PTRNSHIP	12/1/1989	030S	038W	014	21	529		KANSAS	GRANT
CL000012000	WILLIAM D SCULLY ET UX	PANHANDLE EASTERN PIPE LINE CO	11/4/1943	030S	038W	015	7	73		KANSAS	GRANT
L000029000	GRANT COUNTY STATE BANK	PANHANDLE EASTERN PIPE LINE CO	3/20/1944	030S	038W	015	7	102		KANSAS	GRANT
L000988001	MAGNOLIA PETROLEUM COMPANY	PANHANDLE EASTERN PIPE LINE COMPANY	6/1/1945	030S	038W	015	8	131		KANSAS	GRANT
L000988002	GRETA FISCHER	H W STUBBS & W P WESLEY	1/18/1949	030S	038W	015	10	181		KANSAS	GRANT

Exhibit A

To that certain Assignment and Bill of Sale, dated effective July 1, 2019, by and between Riviera Upstream, LLC and Riviera Operating, LLC, collectively as Assignor, and Scout Energy Group V, LP, as Assignee

Leases

LEASE NO	LESSOR	LESSEE	DATE	TWP	RNG	SEC	BOOK	PAGE	REGISTRY	STATE	COUNTY
L000052000	JON SHEPHERD SHASTID	PANHANDLE EASTERN PIPE LINE CO	9/3/1941	030S	038W	016	5	109		KANSAS	GRANT
L000058000	ILLINOIS BANKERS LIFE	PANHANDLE EASTERN PIPE LINE CO	8/30/1941	030S	038W	016	5	117		KANSAS	GRANT
L000062000	ELMER HENNIGH ET UX	PANHANDLE EASTERN PIPE LINE CO	9/5/1941	030S	038W	016	5	124		KANSAS	GRANT
L028682000	HEIN, JOHN J ET UX	DENHAM, JOE E	10/17/1941	030S	038W	017	5	227		KANSAS	GRANT
L029717000	AVERY, G W ET UX	DENHAM, JOE E	9/2/1943	030S	038W	017	7	125		KANSAS	GRANT
L029718000	AVERY, G W ET UX	DENHAM, JOE E	9/2/1943	030S	038W	017	7	124		KANSAS	GRANT
L031098000	MC CALL, H F ET UX	SINCLAIR PRAIRIE OIL COMPANY	3/28/1939	030S	038W	017	4	375		KANSAS	GRANT
L031359000	MC CALL, H F ET UX	SINCLAIR PRAIRIE OIL COMPANY	3/28/1939	030S	038W	017	4	375		KANSAS	GRANT
L028909000	HICKOK, CHARLES W ETAL	DENHAM J E	10/23/1941	030S	038W	018	6	58		KANSAS	GRANT
L028910000	CHARLES W HICKOK ET AL	J E DENHAM	10/23/1941	030S	038W	018	6	57		KANSAS	GRANT
L028911000	HICKOK, CHARLES W ETAL	DENHAM J E	10/23/1941	030S	038W	018	6	56		KANSAS	GRANT
L030414000	HENNIGH, ELMER ET UX	KAYSER, PAUL	10/18/1941	030S	038W	018	5	280		KANSAS	GRANT
L000973002	DAN C SULLIVAN	PANHANDLE EASTERN PIPE LINE COMPANY	6/4/1945	030S	038W	019	8	99		KANSAS	GRANT
L031099000	DAVIS, W E ET UX	SINCLAIR PRARIE OIL CO	2/14/1939	030S	038W	019	4	365		KANSAS	GRANT
L031100000	DAVIS, W E ET UX	SINCLAIR PRARIE OIL CO	2/14/1939	030S	038W	020	4	366		KANSAS	GRANT
L000058000	ILLINOIS BANKERS LIFE	PANHANDLE EASTERN PIPE LINE CO	8/30/1941	030S	038W	021	5	117		KANSAS	GRANT
L000164000	ADDIE M BELL	JOE E DENHAM	10/16/1941	030S	038W	021	6	1		KANSAS	GRANT
L000024000	JULIA COTTRELL PARR ET VIR	PANHANDLE EASTERN PIPE LINE CO	5/9/1945	030S	038W	022	8	80		KANSAS	GRANT
L000030000	H F SCHMIDT	PANHANDLE EASTERN PIPE LINE CO	5/24/1944	030S	038W	022	7	127		KANSAS	GRANT
L000039000	GRANT COUNTY STATE BANK	PANHANDLE EASTERN PIPE LINE COMPANY	1/2/1941	030S	038W	022	5	78		KANSAS	GRANT
CL000236001	GRETA FISCHER	H W STUBBS & W P WESLEY	1/18/1949	030S	038W	023	10	182		KANSAS	GRANT
L000987001	MAGNOLIA PETROLEUM CO	PANHANDLE EASTERN PIPE LINE CO	6/1/1945	030S	038W	023	8	130		KANSAS	GRANT
L031388000	KEPLEY, RALPH D ET AL	PAUL KAYSER	10/18/1941	030S	038W	023	5	218		KANSAS	GRANT
L000101000	PEARL MCCAIN ALLEN ET AL	PANHANDLE EASTERN PIPE LINE COMPANY	8/25/1943	030S	038W	024	7	80		KANSAS	GRANT
L031389000	WILSON, R R ETAL	PAUL KAYSER	10/18/1941	030S	038W	024	5	219		KANSAS	GRANT
L031450000	JONES, C L	JOE E DENHAM	10/16/1941	030S	038W	024	5	324		KANSAS	GRANT
L031451000	JONES, CHARLES L	JOE E DENHAM	10/16/1941	030S	038W	024	5	325		KANSAS	GRANT
L000006000	J J CARTER ET UX	PANHANDLE EASTERN PIPE LINE CO	9/28/1939	030S	038W	025	4	389		KANSAS	GRANT
L000007000	GODFREY P WITT ET UX	PANHANDLE EASTERN PIPE LINE CO	5/23/1944	030S	038W	025	7	129		KANSAS	GRANT
L000035000	J J CARTER ET UX	PANHANDLE EASTERN PIPE LINE COMPANY	8/7/1943	030S	038W	025	7	19		KANSAS	GRANT
L000009000	HERMAN G WITT ET UX	PANHANDLE EASTERN PIPE LINE CO	5/27/1942	030S	038W	026	6	106		KANSAS	GRANT
L000036000	GODFREY P WITT ET UX	PANHANDLE EASTERN PIPE LINE COMPANY	5/23/1944	030S	038W	026	7	128		KANSAS	GRANT
L000024000	JULIA COTTRELL PARR ET VIR	PANHANDLE EASTERN PIPE LINE CO	5/9/1945	030S	038W	027	8	80		KANSAS	GRANT
L000041000	FRANK FLEMING	PANHANDLE EASTERN PIPE LINE CO	6/3/1941	030S	038W	028	5	95		KANSAS	GRANT
L000044000	WARREN STRONG	PANHANDLE EASTERN PIPE LINE CO	6/3/1941	030S	038W	028	5	99		KANSAS	GRANT
L000068000	FREDERICK KOLB	PANHANDLE EASTERN PIPE LINE CO	10/9/1941	030S	038W	028	5	127		KANSAS	GRANT
L028554000	CURL, PLUMA F	DENHAM, JOE E	10/17/1941	030S	038W	029	5	166		KANSAS	GRANT
L028622000	WEEKS, A A	DENHAM, JOE E	10/24/1941	030S	038W	029	5	319		KANSAS	GRANT

**Exhibit A**

**To that certain Assignment and Bill of Sale, dated effective July 1, 2019, by and between Riviera Upstream, LLC and Riviera Operating, LLC, collectively as Assignor, and Scout Energy Group V, LP, as Assignee**

**Leases**

LEASE NO	LESSOR	LESSEE	DATE	TWP	RNG	SEC	BOOK	PAGE	REGISTRY	STATE	COUNTY
L028623000	WEEKS, A A	DENHAM, JOE E	10/17/1941	030S	038W	029	5	192		KANSAS	GRANT
L030411000	COLLINS, CLARENCE B ET AL	KAYSER, PAUL	10/15/1941	030S	038W	029	5	282		KANSAS	GRANT
L030412000	MELVIN, MYRTLE E	KAYSER, PAUL	10/16/1941	030S	038W	029	5	281		KANSAS	GRANT
L030411000	COLLINS, CLARENCE B ET AL	KAYSER, PAUL	10/15/1941	030S	038W	030	5	282		KANSAS	GRANT
L031448000	WRIGHT, GEORGE D	JOE E DENHAM	10/16/1941	030S	038W	030	5	248		KANSAS	GRANT
L031452000	KEPLEY, E A	JOE E DENHAM	3/23/1944	030S	038W	030	7	120		KANSAS	GRANT
L028590000	ELLIS, ELLISE B	DENHAM, JOE E	10/17/1941	030S	038W	031	5	167		KANSAS	GRANT
L028711000	CHESKY, GLADYS H ET VIR	DENHAM, JOE E	11/1/1941	030S	038W	031	5	333		KANSAS	GRANT
L028726000	THOMAS, CLARENCE ET UX	DENHAM, JOE E	11/7/1941	030S	038W	031	5	338		KANSAS	GRANT
L030418000	PIRTLE, W V ET UX	KAYSER, PAUL	10/20/1941	030S	038W	031	5	220		KANSAS	GRANT
L028601000	LUCAS, IDA	DENHAM, JOE E	10/25/1941	030S	038W	032	5	191		KANSAS	GRANT
L028871000	FRANCISCO, MERLAH E ET AL	DENHAM, JOE E	10/16/1941	030S	038W	032	6	40		KANSAS	GRANT
L028947000	SANTA FE LAND IMPROVEMENT COMPANY	DENHAM J E	1/12/1942	030S	038W	032	6	84		KANSAS	GRANT
L030418000	PIRTLE, W V ET UX	KAYSER, PAUL	10/20/1941	030S	038W	032	5	220		KANSAS	GRANT
CL000014000	ELLA PETTY	PANHANDLE EASTERN PIPE LINE CO	6/18/1941	030S	038W	033	5	101		KANSAS	GRANT
L000043000	JACK BAIN ET UX	PANHANDLE EASTERN PIPE LINE CO	6/3/1941	030S	038W	033	5	98		KANSAS	GRANT
L000046000	T E SCOTT ET UX	PANHANDLE EASTERN PIPE LINE CO	6/3/1941	030S	038W	033	5	104		KANSAS	GRANT
L000007000	GODFREY P WITT ET UX	PANHANDLE EASTERN PIPE LINE CO	5/23/1944	030S	038W	034	7	129		KANSAS	GRANT
L000008000	RUSSELL DUNN ET UX	PANHANDLE EASTERN PIPE LINE CO	12/12/1941	030S	038W	034	6	10		KANSAS	GRANT
L000037000	GUST WITT JR ET UX	PANHANDLE EASTERN PIPE LINE COMPANY	5/23/1944	030S	038W	034	7	130		KANSAS	GRANT
L000038000	RUSSELL DUNN ET UX	PANHANDLE EASTERN PIPE LINE COMPANY	5/23/1944	030S	038W	034	7	131		KANSAS	GRANT
CL000013000	MARY J CADY ET VIR	PANHANDLE EASTERN PIPE LINE COMPANY	3/21/1944	030S	038W	035	7	113		KANSAS	GRANT
CL000058000	J Q ADAMS ET AL	HUGOTON PRODUCTION COMPANY	1/2/1952	030S	038W	035	10	259		KANSAS	GRANT
L000034000	ORA BLAND HAYES	PANHANDLE EASTERN PIPE LINE COMPANY	11/5/1943	030S	038W	035	7	69		KANSAS	GRANT
L000042000	J J CARTER ET UX	PANHANDLE EASTERN PIPE LINE CO	6/6/1941	030S	038W	036	5	97		KANSAS	GRANT
L000102000	ORA BLAND HAYES	PANHANDLE EASTERN PIPE LINE COMPANY	11/5/1943	030S	038W	036	7	70		KANSAS	GRANT
L031416000	HICKOK, G R ET UX DUPLICATE	PAUL KAYSER	8/25/1941				5	306		KANSAS	GRANT

**Exhibit B**

**To that certain Assignment and Bill of Sale, dated effective July 1, 2019, by and between Riviera Upstream, LLC and Riviera Operating, LLC, collectively as Assignor, and Scout Energy Group V, LP, as Assignee**

**Wells**

API	WELL NAME	OPERATOR	COUNTY	STATE	WI	NRI
1506700191	A. B. GILBERT 1-30	RIVIERA OPERATING, LLC	Grant	KS	100.0000000%	87.5000000%
1506720544	A. B. GILBERT 2-30	RIVIERA OPERATING, LLC	Grant	KS	100.0000000%	87.5000000%
1506720861	A. B. GILBERT 3-30	RIVIERA OPERATING, LLC	Grant	KS	100.0000000%	87.5000000%
1506710031	A. JOYCE 1	MERIT ENERGY COMPANY	Grant	KS	3.8530000%	6.7073000%
1506720657	A. JOYCE 2-H	MERIT ENERGY COMPANY	Grant	KS	7.7063000%	9.8680120%
1506700429	ACKERMAN 1-23	RIVIERA OPERATING, LLC	Grant	KS	89.7014000%	78.4887300%
1506720061	ACKERMAN 2-23	RIVIERA OPERATING, LLC	Grant	KS	89.7014000%	78.4887300%
1506720751	ACKERMAN 3-23	RIVIERA OPERATING, LLC	Grant	KS	89.7014000%	78.4887300%
1506721785	ACKERMAN 4 ATU-270	RIVIERA OPERATING, LLC	Grant	KS	100.0000000%	87.5000000%
1506700365	ACKERMAN, W.M. 1 V	RIVIERA OPERATING, LLC	Grant	KS	100.0000000%	87.5000000%
1506720141	ACKERMAN, W.M. 2 V	RIVIERA OPERATING, LLC	Grant	KS	100.0000000%	87.5000000%
1506720823	ACKERMAN, W.M. 3 V	RIVIERA OPERATING, LLC	Grant	KS	100.0000000%	87.5000000%
1506700202	ALFORD 2-4	RIVIERA OPERATING, LLC	Grant	KS	100.0000000%	87.5000000%
1506721253	ALFORD 2-5R	RIVIERA OPERATING, LLC	Grant	KS	100.0000000%	87.5000000%
1506700203	ALFORD 4-5	RIVIERA OPERATING, LLC	Grant	KS	100.0000000%	87.5000000%
1506720315	ALFORD 5-8	RIVIERA OPERATING, LLC	Grant	KS	100.0000000%	87.5000000%
1506720928	ALFORD 6-8	RIVIERA OPERATING, LLC	Grant	KS	100.0000000%	87.5000000%
1506720975	ALFORD 7-5	RIVIERA OPERATING, LLC	Grant	KS	100.0000000%	87.5000000%
1506720976	ALFORD 8-4	RIVIERA OPERATING, LLC	Grant	KS	100.0000000%	87.5000000%
1506720977	ALFORD 9-9	RIVIERA OPERATING, LLC	Grant	KS	100.0000000%	87.5000000%
1506700611	ALLBRITTEN 1-8	RIVIERA OPERATING, LLC	Grant	KS	89.7014000%	78.4887300%
1506720054	ALLBRITTEN 2-8	RIVIERA OPERATING, LLC	Grant	KS	89.7014000%	78.4887300%
1506721524	ALLBRITTEN 3-8 REPLACMT	RIVIERA OPERATING, LLC	Grant	KS	89.7014000%	78.4887300%
1506700211	ALLMAN 2	RIVIERA OPERATING, LLC	Grant	KS	100.0000000%	87.5000000%
1506720860	ALLMON 3-13	RIVIERA OPERATING, LLC	Grant	KS	100.0000000%	87.5000000%
1506700495	ALLMON MAUDE 1	RIVIERA OPERATING, LLC	Grant	KS	100.0000000%	87.5000000%
1506720910	ALLMON MAUDE 3-7	RIVIERA OPERATING, LLC	Grant	KS	100.0000000%	87.5000000%
1506700362	ANDERSON, H.E. 1 V	RIVIERA OPERATING, LLC	Grant	KS	100.0000000%	87.5000000%
1506720146	ANDERSON, H.E. 2 V	RIVIERA OPERATING, LLC	Grant	KS	100.0000000%	87.5000000%
1506720825	ANDERSON, H.E. 3 V	RIVIERA OPERATING, LLC	Grant	KS	100.0000000%	87.5000000%
1506700358	ANDES 1	RIVIERA OPERATING, LLC	Grant	KS	100.0000000%	87.5000000%
1506720246	ANDES 2	RIVIERA OPERATING, LLC	Grant	KS	100.0000000%	87.5000000%
1506721071	ANDES 3HI	RIVIERA OPERATING, LLC	Grant	KS	100.0000000%	87.5000000%
1506721667	ANDES 4	RIVIERA OPERATING, LLC	Grant	KS	100.0000000%	87.5000000%
1506721772	ANDES 5 ATU-181	RIVIERA OPERATING, LLC	Grant	KS	100.0000000%	87.5000000%
1506721462	ASHLAND 1-3R	RIVIERA OPERATING, LLC	Grant	KS	100.0000000%	87.5000000%
1506720549	ASHLAND 2-36	RIVIERA OPERATING, LLC	Grant	KS	100.0000000%	87.5000000%
1506721646	A-STATION 1	RIVIERA OPERATING, LLC	Grant	KS	100.0000000%	0.0000000%
1506721579	B. D. EVANS 1-25R	RIVIERA OPERATING, LLC	Grant	KS	100.0000000%	87.5000000%
1506720492	B. D. EVANS 2-25	RIVIERA OPERATING, LLC	Grant	KS	100.0000000%	87.5000000%
1506720867	B. D. EVANS 3-25	RIVIERA OPERATING, LLC	Grant	KS	100.0000000%	87.5000000%
1506719001	BAILEY, L. 1	RIVIERA OPERATING, LLC	Grant	KS	100.0000000%	87.5000000%
1506720198	BAILEY, L. 2	RIVIERA OPERATING, LLC	Grant	KS	100.0000000%	87.5000000%
1506720938	BAILEY, L. 3HI	RIVIERA OPERATING, LLC	Grant	KS	100.0000000%	87.5000000%
1506721469	BAIN 1-9R	RIVIERA OPERATING, LLC	Grant	KS	100.0000000%	87.5000000%
1506700580	BALL, CLYDE H. 1 V	RIVIERA OPERATING, LLC	Grant	KS	100.0000000%	87.5000000%
1506720117	BALL, CLYDE H. 2 V	RIVIERA OPERATING, LLC	Grant	KS	100.0000000%	87.5000000%
1506720794	BALL, CLYDE H. 3 V	RIVIERA OPERATING, LLC	Grant	KS	100.0000000%	87.5000000%
1506720102	BAPTIST-FISCHER 2-14	RIVIERA OPERATING, LLC	Grant	KS	61.6697200%	53.9610000%
1506720782	BAPTIST-FISCHER 3-14	RIVIERA OPERATING, LLC	Grant	KS	61.6697200%	53.9610000%
1506700447	BARNES 1	RIVIERA OPERATING, LLC	Grant	KS	100.0000000%	87.5000000%
1506720251	BARNES 2	RIVIERA OPERATING, LLC	Grant	KS	100.0000000%	87.5000000%
1506721090	BARNES 3HI	RIVIERA OPERATING, LLC	Grant	KS	100.0000000%	87.5000000%
1506721816	BARNES 4 ATU-144	RIVIERA OPERATING, LLC	Grant	KS	100.0000000%	87.5000000%

**Exhibit B**

**To that certain Assignment and Bill of Sale, dated effective July 1, 2019, by and between Riviera Upstream, LLC and Riviera Operating, LLC, collectively as Assignor, and Scout Energy Group V, LP, as Assignee**

**Wells**

API	WELL NAME	OPERATOR	COUNTY	STATE	WI	NRI
1506721820	BARNES 5 ATU-149	RIVIERA OPERATING, LLC	Grant	KS	100.0000000%	87.5000000%
1506720503	BAUGHMAN 4-13	RIVIERA OPERATING, LLC	Grant	KS	100.0000000%	87.5000000%
1506720799	BAUGHMAN 5-13	RIVIERA OPERATING, LLC	Grant	KS	100.0000000%	87.5000000%
1506700374	BAUGHMAN, JOHN H. 1 V	RIVIERA OPERATING, LLC	Grant	KS	100.0000000%	87.5000000%
1506720142	BAUGHMAN, JOHN H. 2 V	RIVIERA OPERATING, LLC	Grant	KS	100.0000000%	87.5000000%
1506720822	BAUGHMAN, JOHN H. 3 V	RIVIERA OPERATING, LLC	Grant	KS	100.0000000%	87.5000000%
1506721659	BAUGHMAN, JOHN H. 4 V	RIVIERA OPERATING, LLC	Grant	KS	100.0000000%	87.5000000%
1506700563	BAYER 1-31	RIVIERA OPERATING, LLC	Grant	KS	89.7014000%	78.4887300%
1506720033	BAYER 2-31	RIVIERA OPERATING, LLC	Grant	KS	89.7014000%	78.4887300%
1506720723	BAYER 3-31	RIVIERA OPERATING, LLC	Grant	KS	89.7014000%	78.4887300%
1506721746	BAYER ET AL. ATU 1	RIVIERA OPERATING, LLC	Grant	KS	89.7014000%	78.4887300%
1506700217	BEASLEY 1	RIVIERA OPERATING, LLC	Grant	KS	89.7014000%	78.4887300%
1506720038	BEASLEY 2-19	RIVIERA OPERATING, LLC	Grant	KS	89.7014000%	78.4887300%
1506720704	BEASLEY 3-19	RIVIERA OPERATING, LLC	Grant	KS	89.7014000%	78.4887300%
1506700604	BEATY 1-23	RIVIERA OPERATING, LLC	Grant	KS	89.7014000%	78.4887300%
1506720013	BEATY 2-23	RIVIERA OPERATING, LLC	Grant	KS	89.7014000%	78.4887300%
1506720721	BEATY 3-23	RIVIERA OPERATING, LLC	Grant	KS	89.7014000%	78.4887300%
1506700472	BEATY A1	RIVIERA OPERATING, LLC	Grant	KS	100.0000000%	87.5000000%
1506720152	BEATY A2	RIVIERA OPERATING, LLC	Grant	KS	100.0000000%	87.5000000%
1506720941	BEATY A3HI	RIVIERA OPERATING, LLC	Grant	KS	100.0000000%	87.5000000%
1506710040	BELL 1-21	RIVIERA OPERATING, LLC	Grant	KS	89.7014000%	78.4887300%
1506720105	BELL 2-21	RIVIERA OPERATING, LLC	Grant	KS	89.7014000%	78.4887300%
1506720744	BELL 3-21	RIVIERA OPERATING, LLC	Grant	KS	89.7014000%	78.4887300%
1506700494	BEN EVANS 1-6	RIVIERA OPERATING, LLC	Grant	KS	100.0000000%	87.5000000%
1506720486	BEN EVANS 2-6	RIVIERA OPERATING, LLC	Grant	KS	100.0000000%	87.5000000%
1506721605	BEN EVANS 3-6R	RIVIERA OPERATING, LLC	Grant	KS	100.0000000%	87.5000000%
1506700350	BEYMER C1	RIVIERA OPERATING, LLC	Grant	KS	100.0000000%	81.2500000%
1506720206	BEYMER C2	RIVIERA OPERATING, LLC	Grant	KS	100.0000000%	81.2500000%
1506720961	BEYMER C3HI	RIVIERA OPERATING, LLC	Grant	KS	100.0000000%	81.2500000%
1506721762	BEYMER C-4 ATU-23	RIVIERA OPERATING, LLC	Grant	KS	100.0000000%	87.5000000%
1506700470	BIERNACKI 1	RIVIERA OPERATING, LLC	Grant	KS	100.0000000%	87.5000000%
1506720150	BIERNACKI 2	RIVIERA OPERATING, LLC	Grant	KS	100.0000000%	87.5000000%
1506720935	BIERNACKI 3HI	RIVIERA OPERATING, LLC	Grant	KS	100.0000000%	87.5000000%
1506700368	BINNEY, C.H. 1 V	RIVIERA OPERATING, LLC	Grant	KS	100.0000000%	87.5000000%
1506720136	BINNEY, C.H. 2 V	RIVIERA OPERATING, LLC	Grant	KS	100.0000000%	87.5000000%
1506720826	BINNEY, C.H. 3 V	RIVIERA OPERATING, LLC	Grant	KS	100.0000000%	87.5000000%
1506700108	BITTIKER-KELLER 1 V	RIVIERA OPERATING, LLC	Grant	KS	100.0000000%	87.5000000%
1506720072	BITTIKER-KELLER 2 V	RIVIERA OPERATING, LLC	Grant	KS	100.0000000%	87.5000000%
1506720914	BITTIKER-KELLER 3 V	RIVIERA OPERATING, LLC	Grant	KS	100.0000000%	87.5000000%
1506720475	BLACKWELDER 3-23	RIVIERA OPERATING, LLC	Grant	KS	100.0000000%	87.5000000%
1506720476	BLACKWELDER 4-24	RIVIERA OPERATING, LLC	Grant	KS	100.0000000%	87.5000000%
1506720886	BLACKWELDER 5-24	RIVIERA OPERATING, LLC	Grant	KS	100.0000000%	87.5000000%
1506720885	BLACKWELDER 6-23	RIVIERA OPERATING, LLC	Grant	KS	100.0000000%	87.5000000%
1506721616	BLAKE 1-18R	RIVIERA OPERATING, LLC	Grant	KS	100.0000000%	87.5000000%
1506720308	BLAKE 3-18	RIVIERA OPERATING, LLC	Grant	KS	100.0000000%	87.5000000%
1506720866	BLAKE 4-18	RIVIERA OPERATING, LLC	Grant	KS	100.0000000%	87.5000000%
1506700234	BLAKESLEY 1	RIVIERA OPERATING, LLC	Grant	KS	100.0000000%	87.5000000%
1506721527	BLAKESLEY 2-35 REPLACM	RIVIERA OPERATING, LLC	Grant	KS	100.0000000%	87.5000000%
1506720807	BLAKESLEY 3-35	RIVIERA OPERATING, LLC	Grant	KS	100.0000000%	87.5000000%
1506700633	BOHNSTENGEL 1 V	RIVIERA OPERATING, LLC	Grant	KS	78.6629970%	68.8348470%
1506730009	BOHNSTENGEL 2 V	RIVIERA OPERATING, LLC	Grant	KS	80.1445000%	68.8348470%
1506721276	BOHNSTENGEL 3 V	RIVIERA OPERATING, LLC	Grant	KS	78.6629970%	68.8348470%
1506700615	BOUSSER 1	RIVIERA OPERATING, LLC	Grant	KS	89.7014000%	78.4887300%
1506720041	BOUSSER 2	RIVIERA OPERATING, LLC	Grant	KS	89.7014000%	78.4887300%

**Exhibit B**

**To that certain Assignment and Bill of Sale, dated effective July 1, 2019, by and between Riviera Upstream, LLC and Riviera Operating, LLC, collectively as Assignor, and Scout Energy Group V, LP, as Assignee**

Wells

API	WELL NAME	OPERATOR	COUNTY	STATE	WI	NRI
1506720740	BOUSSER 3-16	RIVIERA OPERATING, LLC	Grant	KS	89.7014000%	78.4887300%
1506700484	BRASFIELD 1	RIVIERA OPERATING, LLC	Grant	KS	100.0000000%	87.5000100%
1506720151	BRASFIELD 2	RIVIERA OPERATING, LLC	Grant	KS	100.0000000%	87.5000100%
1506721400	BRASFIELD 4 HI	RIVIERA OPERATING, LLC	Grant	KS	100.0000000%	87.5000100%
1506721780	BRASSFIELD 5 ATU-132	RIVIERA OPERATING, LLC	Grant	KS	100.0000000%	87.5000000%
1506700409	BREWER 1-3	RIVIERA OPERATING, LLC	Grant	KS	89.7014000%	78.4887300%
1506720494	BREWER 2-24	RIVIERA OPERATING, LLC	Grant	KS	100.0000000%	87.5000000%
1506720035	BREWER 2-3	RIVIERA OPERATING, LLC	Grant	KS	89.7014000%	78.4887300%
1506720865	BREWER 3-24	RIVIERA OPERATING, LLC	Grant	KS	100.0000000%	87.5000000%
1506720750	BREWER 3-3	RIVIERA OPERATING, LLC	Grant	KS	89.7014000%	78.4887300%
1506720934	BROLLIER A 2-H	MERIT ENERGY COMPANY	Grant	KS	7.7060000%	7.5242500%
1506700032	BROOKOVER 1	RIVIERA OPERATING, LLC	Grant	KS	100.0000000%	87.5000000%
1506720842	BROOKOVER 3 V	RIVIERA OPERATING, LLC	Grant	KS	100.0000000%	87.5000000%
1506721354	BROOKOVER 4 V	RIVIERA OPERATING, LLC	Grant	KS	100.0000000%	87.5000000%
1506721647	B-STATION 1	RIVIERA OPERATING, LLC	Grant	KS	100.0000000%	0.0000000%
1506700549	BURNHAM 1 V	RIVIERA OPERATING, LLC	Grant	KS	78.6629970%	68.8348460%
1506710012	BURNHAM 2 V	RIVIERA OPERATING, LLC	Grant	KS	78.6629970%	68.8348460%
1506721274	BURNHAM 3 V	RIVIERA OPERATING, LLC	Grant	KS	78.6629970%	68.8348460%
1506721766	C H BINNEY 4 ATU-263	RIVIERA OPERATING, LLC	Grant	KS	100.0000000%	87.5000000%
1506721805	C H BINNEY 5 ATU-269	RIVIERA OPERATING, LLC	Grant	KS	100.0000000%	87.5000000%
1506720444	C. ELDRIDGE 2-26	RIVIERA OPERATING, LLC	Grant	KS	100.0000000%	87.5163300%
1506720978	C. ELDRIDGE 3-26	RIVIERA OPERATING, LLC	Grant	KS	100.0000000%	87.5163300%
1506700074	C. N. KING 1	RIVIERA OPERATING, LLC	Grant	KS	100.0000000%	87.5000000%
1506700084	C. N. KING 2	RIVIERA OPERATING, LLC	Grant	KS	100.0000000%	87.5000000%
1506700073	C. N. KING 3	RIVIERA OPERATING, LLC	Grant	KS	100.0000000%	87.5000000%
1506721573	C. N. KING 4-19R	RIVIERA OPERATING, LLC	Grant	KS	100.0000000%	87.5000000%
1506720443	C. N. KING 5-30	RIVIERA OPERATING, LLC	Grant	KS	100.0000000%	87.5000000%
1506720442	C. N. KING 6-20	RIVIERA OPERATING, LLC	Grant	KS	100.0000000%	87.5000000%
1506700433	CALDWELL 1-26	RIVIERA OPERATING, LLC	Grant	KS	89.7014000%	78.4887300%
1506720060	CALDWELL 2-26	RIVIERA OPERATING, LLC	Grant	KS	89.7014000%	78.4887300%
1506720752	CALDWELL 3-26	RIVIERA OPERATING, LLC	Grant	KS	89.7014000%	78.4887300%
1506700427	CAMPBELL 1-21	RIVIERA OPERATING, LLC	Grant	KS	89.7014000%	78.4887300%
1506720017	CAMPBELL 2-21	RIVIERA OPERATING, LLC	Grant	KS	89.7014000%	78.4887300%
1506720640	CAMPBELL 3-21	RIVIERA OPERATING, LLC	Grant	KS	89.7014000%	78.4887300%
1506721747	CAMPBELL ET AL. ATU 1	RIVIERA OPERATING, LLC	Grant	KS	89.7014000%	78.4887300%
1506700647	CARTER 1	RIVIERA OPERATING, LLC	Grant	KS	89.7014000%	78.4887300%
1506700418	CARTER 1-12	RIVIERA OPERATING, LLC	Grant	KS	89.7014000%	78.4887300%
1506700421	CARTER 1-15	RIVIERA OPERATING, LLC	Grant	KS	89.7014000%	78.4887300%
1506700431	CARTER 1-24	RIVIERA OPERATING, LLC	Grant	KS	89.7014000%	78.4887300%
1506720458	CARTER 1A-15	RIVIERA OPERATING, LLC	Grant	KS	89.7014000%	78.4887300%
1506720025	CARTER 2-12	RIVIERA OPERATING, LLC	Grant	KS	89.7014000%	78.4887300%
1506720028	CARTER 2-15	RIVIERA OPERATING, LLC	Grant	KS	89.7014000%	78.4887300%
1506720062	CARTER 2-24	RIVIERA OPERATING, LLC	Grant	KS	89.7014000%	78.4887300%
1506710008	CARTER 2-25	RIVIERA OPERATING, LLC	Grant	KS	89.7014000%	78.4887300%
1506720808	CARTER 3-12	RIVIERA OPERATING, LLC	Grant	KS	89.7014000%	78.4887300%
1506720702	CARTER 3-24	RIVIERA OPERATING, LLC	Grant	KS	89.7014000%	78.4887300%
1506720656	CARTER 3-25	RIVIERA OPERATING, LLC	Grant	KS	89.7014000%	78.4887300%
1506700214	CHRISTIAN 1	RIVIERA OPERATING, LLC	Grant	KS	100.0000000%	87.5000000%
1506720927	CHRISTIAN 5-16	RIVIERA OPERATING, LLC	Grant	KS	100.0000000%	87.5000000%
1506700376	CLOW, TILLIE 1 V	RIVIERA OPERATING, LLC	Grant	KS	100.0000000%	87.5000000%
1506720137	CLOW, TILLIE 2 V	RIVIERA OPERATING, LLC	Grant	KS	100.0000000%	87.5000000%
1506720821	CLOW, TILLIE 3 V	RIVIERA OPERATING, LLC	Grant	KS	100.0000000%	87.5000000%
1506721758	CLYDE H BALL 4 ATU-61	RIVIERA OPERATING, LLC	Grant	KS	100.0000000%	87.5000000%
1506700380	COFFEY, GEO. M. 1 V	RIVIERA OPERATING, LLC	Grant	KS	100.0000000%	87.5000000%



**Exhibit B**

**To that certain Assignment and Bill of Sale, dated effective July 1, 2019, by and between Riviera Upstream, LLC and Riviera Operating, LLC, collectively as Assignor, and Scout Energy Group V, LP, as Assignee**

**Wells**

API	WELL NAME	OPERATOR	COUNTY	STATE	WI	NRI
1506720122	COFFEY, GEO. M. 2 V	RIVIERA OPERATING, LLC	Grant	KS	100.0000000%	87.5000000%
1506720892	COFFEY, GEO. M. 3 V	RIVIERA OPERATING, LLC	Grant	KS	100.0000000%	87.5000000%
1506700628	COMER 1	RIVIERA OPERATING, LLC	Grant	KS	89.7014000%	78.4887300%
1506720710	COMER 2-32	RIVIERA OPERATING, LLC	Grant	KS	89.7014000%	78.4887300%
1506721576	COMER 2-6R	RIVIERA OPERATING, LLC	Grant	KS	89.7014000%	78.4887300%
1506700610	CORNWELL 1	RIVIERA OPERATING, LLC	Grant	KS	89.7014000%	78.4887300%
1506720091	CORNWELL 2-7	RIVIERA OPERATING, LLC	Grant	KS	89.7014000%	78.4887300%
1506720454	CORNWELL A 1-7	RIVIERA OPERATING, LLC	Grant	KS	89.7014000%	78.4887300%
1506720820	COX, RACHEL E WN 003	RIVIERA OPERATING, LLC	Grant	KS	100.0000000%	87.5000000%
1506700373	COX, RACHEL E. 1 V	RIVIERA OPERATING, LLC	Grant	KS	100.0000000%	87.5000000%
1506720144	COX, RACHEL E. 2 V	RIVIERA OPERATING, LLC	Grant	KS	100.0000000%	87.5000000%
1506700520	CRAFT 1	RIVIERA OPERATING, LLC	Grant	KS	100.0000000%	87.5000000%
1506720225	CRAFT 2	RIVIERA OPERATING, LLC	Grant	KS	100.0000000%	87.5000000%
1506720652	CRAFT 3	RIVIERA OPERATING, LLC	Grant	KS	100.0000000%	87.5000000%
1506700496	CRAIL 1 N/O	RIVIERA OPERATING, LLC	Grant	KS	93.7500000%	82.0312500%
1506721431	CRAIL 1-8R	RIVIERA OPERATING, LLC	Grant	KS	93.7500000%	82.0312500%
1506720479	CRAIL 2-8	RIVIERA OPERATING, LLC	Grant	KS	93.7500000%	82.0312500%
1506720719	CRAIL 3-8	RIVIERA OPERATING, LLC	Grant	KS	93.7500000%	82.0312500%
1506700571	CUDNEY, H.L. 1	RIVIERA OPERATING, LLC	Grant	KS	100.0000000%	87.5000000%
1506720252	CUDNEY, H.L. 2	RIVIERA OPERATING, LLC	Grant	KS	100.0000000%	87.5000000%
1506720994	CUDNEY, H.L. 3HI	RIVIERA OPERATING, LLC	Grant	KS	100.0000000%	87.5000000%
1506720933	CURTIS 4-21	RIVIERA OPERATING, LLC	Grant	KS	100.0000000%	87.5000000%
1506720235	D. C. WHITE 2-33	RIVIERA OPERATING, LLC	Grant	KS	87.5000000%	89.0625000%
1506720166	D. C. WHITE 3	RIVIERA OPERATING, LLC	Grant	KS	100.0000000%	87.5000000%
1506720423	D. C. WHITE 4-4	RIVIERA OPERATING, LLC	Grant	KS	100.0000000%	87.5000000%
1506700626	DAPPERT 1	MERIT ENERGY COMPANY	Grant	KS	7.7060000%	10.6492120%
1506700395	DAVATZ 1	RIVIERA OPERATING, LLC	Grant	KS	100.0000000%	87.5000000%
1506720600	DAVATZ 2	RIVIERA OPERATING, LLC	Grant	KS	100.0000000%	87.5000000%
1506720663	DAVATZ 3HI	RIVIERA OPERATING, LLC	Grant	KS	100.0000000%	87.5000000%
1506700210	DAVIDSON 1	RIVIERA OPERATING, LLC	Grant	KS	100.0000000%	87.5000000%
1506720909	DAVIDSON 2-12	RIVIERA OPERATING, LLC	Grant	KS	100.0000000%	87.5000000%
1506720898	DAVIS 3-25	RIVIERA OPERATING, LLC	Grant	KS	100.0000000%	87.5000000%
1506700643	DAVIS, W.E. A1	RIVIERA OPERATING, LLC	Grant	KS	100.0000000%	87.5000000%
1506720196	DAVIS, W.E. A2	RIVIERA OPERATING, LLC	Grant	KS	100.0000000%	87.5000000%
1506720945	DAVIS, W.E. A3HI	RIVIERA OPERATING, LLC	Grant	KS	100.0000000%	87.5000000%
1506700644	DAVIS, W.E. B1	RIVIERA OPERATING, LLC	Grant	KS	100.0000000%	87.5000000%
1506720176	DAVIS, W.E. B2	RIVIERA OPERATING, LLC	Grant	KS	100.0000000%	87.5000000%
1506720659	DAVIS, W.E. B3HI	RIVIERA OPERATING, LLC	Grant	KS	100.0000000%	87.5000000%
1506721809	DORA D WRIGHT 5 ATU-393	RIVIERA OPERATING, LLC	Grant	KS	100.0000000%	87.5000000%
1506700383	DRUMM, EARL 1 V	RIVIERA OPERATING, LLC	Grant	KS	100.0000000%	87.5000000%
1506720139	DRUMM, EARL 2 V	RIVIERA OPERATING, LLC	Grant	KS	100.0000000%	87.5000000%
1506720894	DRUMM, EARL 3 V	RIVIERA OPERATING, LLC	Grant	KS	100.0000000%	87.5000000%
1506700603	DUNN 1-24	RIVIERA OPERATING, LLC	Grant	KS	89.7014000%	78.4887300%
1506700655	DUNN 1-34	RIVIERA OPERATING, LLC	Grant	KS	89.7014000%	78.4887300%
1506720107	DUNN 2-34	RIVIERA OPERATING, LLC	Grant	KS	89.7014000%	78.4887300%
1506720862	DUNN 3-34	RIVIERA OPERATING, LLC	Grant	KS	89.7014000%	78.4887300%
1506700621	DUNNE 1-13	RIVIERA OPERATING, LLC	Grant	KS	89.7014000%	78.4887300%
1506700609	DUNNE 1-14	RIVIERA OPERATING, LLC	Grant	KS	89.7014000%	78.4887300%
1506700020	DUNNE 2-13	RIVIERA OPERATING, LLC	Grant	KS	89.7014000%	78.4887300%
1506720022	DUNNE 2-14	RIVIERA OPERATING, LLC	Grant	KS	89.7014000%	78.4887300%
1506720014	DUNNE 2-24	RIVIERA OPERATING, LLC	Grant	KS	89.7014000%	78.4887300%
1506720806	DUNNE 3-13	RIVIERA OPERATING, LLC	Grant	KS	89.7014000%	78.4887300%
1506720712	DUNNE 3-14	RIVIERA OPERATING, LLC	Grant	KS	89.7014000%	78.4887300%
1506720741	DUNNE 3-24	RIVIERA OPERATING, LLC	Grant	KS	89.7014000%	78.4887300%

**Exhibit B**

**To that certain Assignment and Bill of Sale, dated effective July 1, 2019, by and between Riviera Upstream, LLC and Riviera Operating, LLC, collectively as Assignor, and Scout Energy Group V, LP, as Assignee**

Wells

API	WELL NAME	OPERATOR	COUNTY	STATE	WI	NRI
1506700516	DYCK 1	RIVIERA OPERATING, LLC	Grant	KS	100.0000000%	87.5000000%
1506720223	DYCK 2	RIVIERA OPERATING, LLC	Grant	KS	100.0000000%	87.5000000%
1506720964	DYCK 3HI	RIVIERA OPERATING, LLC	Grant	KS	100.0000000%	87.5000000%
1506700576	DYCK, A.G. 1	RIVIERA OPERATING, LLC	Grant	KS	100.0000000%	87.5000000%
1506720129	DYCK, A.G. 2	RIVIERA OPERATING, LLC	Grant	KS	100.0000000%	87.5000000%
1506721106	DYCK, A.G. 3HI	RIVIERA OPERATING, LLC	Grant	KS	100.0000000%	87.5000000%
1506721774	E H GALL 4 ATU-170	RIVIERA OPERATING, LLC	Grant	KS	100.0000000%	87.8906250%
1506700081	E. A. STUART 1	RIVIERA OPERATING, LLC	Grant	KS	100.0000000%	87.5000000%
1506700085	E. B. WILLIAMS 1	RIVIERA OPERATING, LLC	Grant	KS	100.0000000%	87.5000000%
1506720847	E. JOYCE 1-H	MERIT ENERGY COMPANY	Grant	KS	7.7060000%	6.7430000%
1506721427	E. L. ALLMON 2-13 REPLACM	RIVIERA OPERATING, LLC	Grant	KS	100.0000000%	87.5000000%
1506720919	E. LEWIS 1-HI	MERIT ENERGY COMPANY	Grant	KS	7.7062900%	6.7430000%
1506700222	E. P. BREWER 1	RIVIERA OPERATING, LLC	Grant	KS	100.0000000%	87.5000000%
1506700591	EAGLE 1-19	RIVIERA OPERATING, LLC	Grant	KS	89.7014000%	78.4887300%
1506720011	EAGLE 2-19	RIVIERA OPERATING, LLC	Grant	KS	89.7014000%	78.4887300%
1506720920	EAGLE 3-19	RIVIERA OPERATING, LLC	Grant	KS	89.7014000%	78.4887300%
1506730063	EDDIE A 1	MERIT ENERGY COMPANY	Grant	KS	3.8531400%	3.5823000%
1506700428	EICHENBERGER 1-22	RIVIERA OPERATING, LLC	Grant	KS	89.7014000%	78.4887300%
1506700434	EICHENBERGER 1-27	RIVIERA OPERATING, LLC	Grant	KS	89.7014000%	78.4887300%
1506700052	EICHENBERGER 2-22	RIVIERA OPERATING, LLC	Grant	KS	89.7014000%	78.4887300%
1506721529	EICHENBERGER 2-27 R	RIVIERA OPERATING, LLC	Grant	KS	89.7014000%	78.4887300%
1506720727	EICHENBERGER 3-22	RIVIERA OPERATING, LLC	Grant	KS	89.7014000%	78.4887300%
1506720728	EICHENBERGER 3-27	RIVIERA OPERATING, LLC	Grant	KS	89.7014000%	78.4887300%
1506721614	ELDRIDGE 1-26R	RIVIERA OPERATING, LLC	Grant	KS	100.0000000%	87.5163300%
1506721716	EVANS 4-25R	RIVIERA OPERATING, LLC	Grant	KS	100.0000000%	87.5000000%
1506721771	F J SCHMITZ 4 ATU-182	RIVIERA OPERATING, LLC	Grant	KS	100.0000000%	87.5000000%
1506700086	F. K. GARTON 1-32	RIVIERA OPERATING, LLC	Grant	KS	100.0000000%	87.5000000%
1506700040	FED. LD. BANK A1	RIVIERA OPERATING, LLC	Grant	KS	100.0000000%	87.5000000%
1506720191	FED. LD. BANK A2	RIVIERA OPERATING, LLC	Grant	KS	100.0000000%	87.5000000%
1506720990	FED. LD. BANK A3HI	RIVIERA OPERATING, LLC	Grant	KS	100.0000000%	87.5000000%
1506700616	FED. LD. BANK D1	RIVIERA OPERATING, LLC	Grant	KS	100.0000000%	87.5000000%
1506720200	FED. LD. BANK D2	RIVIERA OPERATING, LLC	Grant	KS	100.0000000%	87.5000000%
1506720998	FED. LD. BANK D3HI	RIVIERA OPERATING, LLC	Grant	KS	100.0000000%	87.5000000%
1506700455	FED. LD. BANK E1	RIVIERA OPERATING, LLC	Grant	KS	100.0000000%	87.5000000%
1506720224	FED. LD. BANK E2	RIVIERA OPERATING, LLC	Grant	KS	100.0000000%	87.5000000%
1506720940	FED. LD. BANK E3HI	RIVIERA OPERATING, LLC	Grant	KS	100.0000000%	87.5000000%
1506721815	FEDERAL LAND BANK A-4 ATU-148	RIVIERA OPERATING, LLC	Grant	KS	100.0000000%	87.5000000%
1506721776	FEDERAL LAND BANK D-4 ATU-232	RIVIERA OPERATING, LLC	Grant	KS	100.0000000%	87.5000000%
1506700639	FISCHER 1-14	RIVIERA OPERATING, LLC	Grant	KS	61.6697200%	53.9610000%
1506700646	FISCHER 1-23	RIVIERA OPERATING, LLC	Grant	KS	89.7014000%	78.4887300%
1506720044	FISCHER 2-23	RIVIERA OPERATING, LLC	Grant	KS	89.7014000%	78.4887300%
1506720631	FISCHER 3-23	RIVIERA OPERATING, LLC	Grant	KS	89.7014000%	78.4887300%
1506721678	FISCHER 4-32	RIVIERA OPERATING, LLC	Grant	KS	89.7014000%	78.4887300%
1506700518	FLETCHER 1	RIVIERA OPERATING, LLC	Grant	KS	100.0000000%	87.5000000%
1506700443	FLETCHER 1-36	RIVIERA OPERATING, LLC	Grant	KS	89.7014000%	78.4887300%
1506720248	FLETCHER 2	RIVIERA OPERATING, LLC	Grant	KS	100.0000000%	87.5000000%
1506720058	FLETCHER 2-36	RIVIERA OPERATING, LLC	Grant	KS	89.7014000%	78.4887300%
1506720629	FLETCHER 3-36	RIVIERA OPERATING, LLC	Grant	KS	89.7014000%	78.4887300%
1506721095	FLETCHER 3HI	RIVIERA OPERATING, LLC	Grant	KS	100.0000000%	87.5000000%
1506721663	FLETCHER 4	RIVIERA OPERATING, LLC	Grant	KS	100.0000000%	87.5000000%
1506721463	FLOWERS 2-9R	RIVIERA OPERATING, LLC	Grant	KS	100.0000000%	87.5000000%
1506720801	FLOWERS 3-9	RIVIERA OPERATING, LLC	Grant	KS	100.0000000%	87.5000000%
1506700535	FOGARTY 1	RIVIERA OPERATING, LLC	Grant	KS	100.0000000%	87.5000000%
1506720264	FOGARTY 2	RIVIERA OPERATING, LLC	Grant	KS	100.0000000%	87.5000000%

**Exhibit B**

**To that certain Assignment and Bill of Sale, dated effective July 1, 2019, by and between Riviera Upstream, LLC and Riviera Operating, LLC, collectively as Assignor, and Scout Energy Group V, LP, as Assignee**

**Wells**

API	WELL NAME	OPERATOR	COUNTY	STATE	WI	NRI
1506720960	FOGARTY 3HI	RIVIERA OPERATING, LLC	Grant	KS	100.0000000%	87.5000000%
1506721794	FRANK J SCHMITZ 5 ATU-394	RIVIERA OPERATING, LLC	Grant	KS	100.0000000%	87.5000000%
1506700598	FULTON 1	RIVIERA OPERATING, LLC	Grant	KS	89.7014000%	78.4887300%
1506720045	FULTON 2-1	RIVIERA OPERATING, LLC	Grant	KS	89.7014000%	78.4887300%
1506720722	FULTON 3-1	RIVIERA OPERATING, LLC	Grant	KS	89.7014000%	78.4887300%
1506721751	G HAGERMAN 4 ATU-62	RIVIERA OPERATING, LLC	Grant	KS	100.0000000%	87.5000000%
1506721781	G R HICKOK E-5 ATU-221	RIVIERA OPERATING, LLC	Grant	KS	100.0000000%	87.5000000%
1506720426	G. B. CURTIS 3-21	RIVIERA OPERATING, LLC	Grant	KS	100.0000000%	87.5000000%
1506721363	G. D. BLACKWELDER 2-R	RIVIERA OPERATING, LLC	Grant	KS	100.0000000%	87.5000000%
1506700068	G. MILLER 1	RIVIERA OPERATING, LLC	Grant	KS	100.0000000%	87.5000000%
1506720539	G. MILLER 2-14	RIVIERA OPERATING, LLC	Grant	KS	100.0000000%	87.5000000%
1506720980	G. MILLER 3-14	RIVIERA OPERATING, LLC	Grant	KS	100.0000000%	87.5000000%
1506700661	GALL 1	RIVIERA OPERATING, LLC	Grant	KS	100.0000000%	87.5000000%
1506720168	GALL 2	RIVIERA OPERATING, LLC	Grant	KS	100.0000000%	87.5000000%
1506721048	GALL 3HI	RIVIERA OPERATING, LLC	Grant	KS	100.0000000%	87.5000000%
1506700384	GALL, E.H. 1 V	RIVIERA OPERATING, LLC	Grant	KS	100.0000000%	87.5000000%
1506720140	GALL, E.H. 2 V	RIVIERA OPERATING, LLC	Grant	KS	100.0000000%	87.5000000%
1506720889	GALL, E.H. 3 V	RIVIERA OPERATING, LLC	Grant	KS	100.0000000%	87.5000000%
1506700426	GANO 1	RIVIERA OPERATING, LLC	Grant	KS	89.7014000%	78.4887300%
1506720447	GANO 1-A-20	RIVIERA OPERATING, LLC	Grant	KS	89.7014000%	78.4887300%
1506720047	GANO 2-20	RIVIERA OPERATING, LLC	Grant	KS	89.7014000%	78.4887300%
1506721742	GANO ET AL. ATU 1	RIVIERA OPERATING, LLC	Grant	KS	89.7014000%	78.4887300%
1506720446	GARTON 2-32	RIVIERA OPERATING, LLC	Grant	KS	100.0000000%	87.5000000%
1506720875	GARTON 3-32	RIVIERA OPERATING, LLC	Grant	KS	100.0000000%	87.5000000%
1506700025	GENEVA B. CURTIS 2	RIVIERA OPERATING, LLC	Grant	KS	100.0000000%	87.5000000%
1506700192	GILBERT 1-31	RIVIERA OPERATING, LLC	Grant	KS	100.0000000%	87.5000000%
1506700190	GILBERT 2-29	RIVIERA OPERATING, LLC	Grant	KS	100.0000000%	87.5000000%
1506720739	GILBERT 2-31	RIVIERA OPERATING, LLC	Grant	KS	100.0000000%	87.5000000%
1506720784	GILBERT 3-29	RIVIERA OPERATING, LLC	Grant	KS	100.0000000%	87.5000000%
1506720545	GILBERT 3-31	RIVIERA OPERATING, LLC	Grant	KS	100.0000000%	87.5000000%
1506721414	GILBERT A 4-29	RIVIERA OPERATING, LLC	Grant	KS	100.0000000%	87.5000000%
1506700456	GOERTZEN A1	RIVIERA OPERATING, LLC	Grant	KS	100.0000000%	87.5000000%
1506720192	GOERTZEN A2	RIVIERA OPERATING, LLC	Grant	KS	100.0000000%	87.5000000%
1506720946	GOERTZEN A3HI	RIVIERA OPERATING, LLC	Grant	KS	100.0000000%	87.5000000%
1506700013	GOERTZEN B1	RIVIERA OPERATING, LLC	Grant	KS	100.0000000%	87.5000000%
1506720227	GOERTZEN B2	RIVIERA OPERATING, LLC	Grant	KS	100.0000000%	87.5000000%
1506721091	GOERTZEN B3HI	RIVIERA OPERATING, LLC	Grant	KS	100.0000000%	87.5000000%
1506721734	GOERTZEN B-4 ATU-41	RIVIERA OPERATING, LLC	Grant	KS	100.0000000%	87.5000000%
1506700605	GORMAN 1	RIVIERA OPERATING, LLC	Grant	KS	89.7014000%	78.4887300%
1506720092	GORMAN 2-18	RIVIERA OPERATING, LLC	Grant	KS	89.7014000%	78.4887300%
1506720855	GORMAN 3-18	RIVIERA OPERATING, LLC	Grant	KS	89.7014000%	78.4887300%
1506700551	GRANT CNTY BANK 1 V	RIVIERA OPERATING, LLC	Grant	KS	78.6629970%	68.8348460%
1506710013	GRANT CNTY BANK 2 V	RIVIERA OPERATING, LLC	Grant	KS	78.6629970%	68.8348460%
1506721294	GRANT CNTY BANK 3 V	RIVIERA OPERATING, LLC	Grant	KS	78.6629970%	68.8348460%
1506700540	GRAY A1	RIVIERA OPERATING, LLC	Grant	KS	100.0000000%	87.5000000%
1506720158	GRAY A2	RIVIERA OPERATING, LLC	Grant	KS	100.0000000%	87.5000000%
1506720966	GRAY A3HI	RIVIERA OPERATING, LLC	Grant	KS	100.0000000%	87.5000000%
1506700112	GRAY, ETHEL 1 V	RIVIERA OPERATING, LLC	Grant	KS	100.0000000%	87.5000000%
1506720077	GRAY, ETHEL 2 V	RIVIERA OPERATING, LLC	Grant	KS	100.0000000%	87.5000000%
1506720907	GRAY, ETHEL 3 V	RIVIERA OPERATING, LLC	Grant	KS	100.0000000%	87.5000000%
1506700498	H. E. RAMSEY 1-10	RIVIERA OPERATING, LLC	Grant	KS	100.0000000%	87.5000000%
1506700502	H. F. MCCALL 1-15	RIVIERA OPERATING, LLC	Grant	KS	100.0000000%	87.5000000%
1506721530	H. F. MCCALL 3-15R	RIVIERA OPERATING, LLC	Grant	KS	100.0000000%	87.5000000%
1506700110	HAGERMAN 1 V	RIVIERA OPERATING, LLC	Grant	KS	100.0000000%	87.5000000%

**Exhibit B**

**To that certain Assignment and Bill of Sale, dated effective July 1, 2019, by and between Riviera Upstream, LLC and Riviera Operating, LLC, collectively as Assignor, and Scout Energy Group V, LP, as Assignee**

**Wells**

API	WELL NAME	OPERATOR	COUNTY	STATE	WI	NRI
1506720074	HAGERMAN 2 V	RIVIERA OPERATING, LLC	Grant	KS	100.0000000%	87.5000000%
1506720900	HAGERMAN 3 V	RIVIERA OPERATING, LLC	Grant	KS	100.0000000%	87.5000000%
1506721750	HAGERMAN 4 ATU-201	RIVIERA OPERATING, LLC	Grant	KS	100.0000000%	87.5000000%
1506700111	HAGERMAN, GEO. 1 V	RIVIERA OPERATING, LLC	Grant	KS	100.0000000%	87.5000000%
1506720915	HAGERMAN, GEO. 3 V	RIVIERA OPERATING, LLC	Grant	KS	100.0000000%	87.5000000%
1506720076	HAGERMAN, SALLIE 002	RIVIERA OPERATING, LLC	Grant	KS	0.0000000%	0.0000000%
1506700118	HAGERMAN, SALLIE 1 V	RIVIERA OPERATING, LLC	Grant	KS	100.0000000%	87.5000000%
1506720901	HAGERMAN, SALLIE 3 V	RIVIERA OPERATING, LLC	Grant	KS	100.0000000%	87.5000000%
1506721547	HAGERMAN, SALLIE 4 V	RIVIERA OPERATING, LLC	Grant	KS	100.0000000%	87.5000000%
1506700199	HALL 1-1	RIVIERA OPERATING, LLC	Grant	KS	100.0000000%	87.5000000%
1506720572	HALL 2-1	RIVIERA OPERATING, LLC	Grant	KS	100.0000000%	87.5000000%
1506721589	HALL 3-1R	RIVIERA OPERATING, LLC	Grant	KS	100.0000000%	87.5000000%
1506700587	HARDER, SUSIE 1 V	RIVIERA OPERATING, LLC	Grant	KS	100.0000000%	87.5000000%
1506720120	HARDER, SUSIE 2 V	RIVIERA OPERATING, LLC	Grant	KS	100.0000000%	87.5000000%
1506720716	HARDER, SUSIE 3 V	RIVIERA OPERATING, LLC	Grant	KS	100.0000000%	87.5000000%
1506700641	HEIN 1	RIVIERA OPERATING, LLC	Grant	KS	100.0000000%	87.5000000%
1506720149	HEIN 2	RIVIERA OPERATING, LLC	Grant	KS	100.0000000%	87.5000000%
1506720944	HEIN 3HI	RIVIERA OPERATING, LLC	Grant	KS	100.0000000%	87.5000000%
1506721690	HELIX 1	RIVIERA OPERATING, LLC	Grant	KS	100.0000000%	0.0000000%
1506700529	HEMPHILL 1	RIVIERA OPERATING, LLC	Grant	KS	100.0000000%	87.5000000%
1506720254	HEMPHILL 2	RIVIERA OPERATING, LLC	Grant	KS	100.0000000%	87.5000000%
1506721000	HEMPHILL 3HI	RIVIERA OPERATING, LLC	Grant	KS	100.0000000%	87.5000000%
1506700614	HENDERSON 1-17	RIVIERA OPERATING, LLC	Grant	KS	89.7014000%	78.4887300%
1506720055	HENDERSON 2-17	RIVIERA OPERATING, LLC	Grant	KS	89.7014000%	78.4887300%
1506720734	HENDERSON 3-17	RIVIERA OPERATING, LLC	Grant	KS	89.7014000%	78.4887300%
1506700730	HENNIGH 1	RIVIERA OPERATING, LLC	Grant	KS	100.0000000%	87.5000000%
1506700637	HENNIGH 1-12	RIVIERA OPERATING, LLC	Grant	KS	89.7014000%	78.4887300%
1506700638	HENNIGH 1-13	RIVIERA OPERATING, LLC	Grant	KS	89.7014000%	78.4887300%
1506700634	HENNIGH 1-16	RIVIERA OPERATING, LLC	Grant	KS	89.7014000%	78.4887300%
1506720195	HENNIGH 2	RIVIERA OPERATING, LLC	Grant	KS	100.0000000%	87.5000000%
1506720100	HENNIGH 2-12	RIVIERA OPERATING, LLC	Grant	KS	89.7014000%	78.4887300%
1506720093	HENNIGH 2-13	RIVIERA OPERATING, LLC	Grant	KS	89.7014000%	78.4887300%
1506720104	HENNIGH 2-16	RIVIERA OPERATING, LLC	Grant	KS	89.7014000%	78.4887300%
1506720921	HENNIGH 3-12	RIVIERA OPERATING, LLC	Grant	KS	89.7014000%	78.4887300%
1506720637	HENNIGH 3-13	RIVIERA OPERATING, LLC	Grant	KS	89.7014000%	78.4887300%
1506720651	HENNIGH 3-16	RIVIERA OPERATING, LLC	Grant	KS	89.7014000%	78.4887300%
1506721101	HENNIGH 3HI	RIVIERA OPERATING, LLC	Grant	KS	100.0000000%	87.5000000%
1506700205	HENRY KITTLAUS 1	RIVIERA OPERATING, LLC	Grant	KS	100.0000000%	87.5000000%
1506720164	HENRY KITTLAUS 2	RIVIERA OPERATING, LLC	Grant	KS	100.0000000%	87.5000000%
1506721757	HH JANTZ 4 ATU-130	RIVIERA OPERATING, LLC	Grant	KS	100.0000000%	87.5000000%
1506700519	HIATT 1	RIVIERA OPERATING, LLC	Grant	KS	100.0000000%	87.5000000%
1506720282	HIATT 2	RIVIERA OPERATING, LLC	Grant	KS	100.0000000%	87.5000000%
1506721088	HIATT 3HI	RIVIERA OPERATING, LLC	Grant	KS	100.0000000%	87.5000000%
1506721736	HIATT 4 ATU-42	RIVIERA OPERATING, LLC	Grant	KS	100.0000000%	87.5000000%
1506700475	HICKOK 1-25	RIVIERA OPERATING, LLC	Grant	KS	89.7014000%	78.4887300%
1506700486	HICKOK 1-36	RIVIERA OPERATING, LLC	Grant	KS	89.7014000%	78.4887300%
1506720053	HICKOK 2-25	RIVIERA OPERATING, LLC	Grant	KS	89.7014000%	78.4887300%
1506720050	HICKOK 2-36	RIVIERA OPERATING, LLC	Grant	KS	89.7014000%	78.4887300%
1506720632	HICKOK 3-25	RIVIERA OPERATING, LLC	Grant	KS	89.7014000%	78.4887300%
1506720630	HICKOK 3-36	RIVIERA OPERATING, LLC	Grant	KS	89.7014000%	78.4887300%
1506721733	HICKOK A-4 ATU-65	RIVIERA OPERATING, LLC	Grant	KS	100.0000000%	87.5000000%
1506700357	HICKOK B1	RIVIERA OPERATING, LLC	Grant	KS	100.0000000%	87.5000000%
1506720238	HICKOK B2	RIVIERA OPERATING, LLC	Grant	KS	100.0000000%	87.5000000%
1506720971	HICKOK B3HI	RIVIERA OPERATING, LLC	Grant	KS	100.0000000%	87.5000000%

**Exhibit B**

**To that certain Assignment and Bill of Sale, dated effective July 1, 2019, by and between Riviera Upstream, LLC and Riviera Operating, LLC, collectively as Assignor, and Scout Energy Group V, LP, as Assignee**

**Wells**

API	WELL NAME	OPERATOR	COUNTY	STATE	WI	NRI
1506721666	HICKOK B4	RIVIERA OPERATING, LLC	Grant	KS	100.0000000%	87.5000000%
1506721804	HICKOK B-5 ATU-274	RIVIERA OPERATING, LLC	Grant	KS	100.0000000%	87.5000000%
1506721735	HICKOK D-4 ATU-64	RIVIERA OPERATING, LLC	Grant	KS	100.0000000%	87.5000000%
1506721749	HICKOK E-4 ATU-63	RIVIERA OPERATING, LLC	Grant	KS	100.0000000%	87.5000000%
1506700562	HICKOK, C.W. 1	RIVIERA OPERATING, LLC	Grant	KS	100.0000000%	87.5000000%
1506720155	HICKOK, C.W. 2	RIVIERA OPERATING, LLC	Grant	KS	100.0000000%	87.5000000%
1506720988	HICKOK, C.W. 3HI	RIVIERA OPERATING, LLC	Grant	KS	100.0000000%	87.5000000%
1506700445	HICKOK, G.R. A 1 V	RIVIERA OPERATING, LLC	Grant	KS	100.0000000%	87.5000000%
1506720124	HICKOK, G.R. A 2 V	RIVIERA OPERATING, LLC	Grant	KS	100.0000000%	87.5000000%
1506720787	HICKOK, G.R. A 3 V	RIVIERA OPERATING, LLC	Grant	KS	100.0000000%	87.5000000%
1506700460	HICKOK, G.R. B 1 V	RIVIERA OPERATING, LLC	Grant	KS	100.0000000%	87.5000000%
1506720125	HICKOK, G.R. B 2 V	RIVIERA OPERATING, LLC	Grant	KS	100.0000000%	87.5000000%
1506720788	HICKOK, G.R. B 3 V	RIVIERA OPERATING, LLC	Grant	KS	100.0000000%	87.5000000%
1506700473	HICKOK, G.R. D 1 V	RIVIERA OPERATING, LLC	Grant	KS	100.0000000%	87.5000000%
1506720089	HICKOK, G.R. D 2 V	RIVIERA OPERATING, LLC	Grant	KS	100.0000000%	87.5000000%
1506720791	HICKOK, G.R. D 3 V	RIVIERA OPERATING, LLC	Grant	KS	100.0000000%	87.5000000%
1506700476	HICKOK, G.R. E 1 V	RIVIERA OPERATING, LLC	Grant	KS	100.0000000%	87.5000000%
1506720082	HICKOK, G.R. E 2 V	RIVIERA OPERATING, LLC	Grant	KS	100.0000000%	87.5000000%
1506720714	HICKOK, G.R. E 3 V	RIVIERA OPERATING, LLC	Grant	KS	100.0000000%	87.5000000%
1506700588	HICKOK, G.R. G 1 V	RIVIERA OPERATING, LLC	Grant	KS	100.0000000%	87.5000000%
1506720118	HICKOK, G.R. G 2 V	RIVIERA OPERATING, LLC	Grant	KS	100.0000000%	87.5000000%
1506720795	HICKOK, G.R. G 3 V	RIVIERA OPERATING, LLC	Grant	KS	100.0000000%	87.5000000%
1506700482	HICKOK, G.R. H 1 V	RIVIERA OPERATING, LLC	Grant	KS	100.0000000%	87.5000000%
1506720115	HICKOK, G.R. H 2 V	RIVIERA OPERATING, LLC	Grant	KS	100.0000000%	87.5000000%
1506720798	HICKOK, G.R. H 3 V	RIVIERA OPERATING, LLC	Grant	KS	100.0000000%	87.5000000%
1506700589	HICKOK, J.R. F 1 V	RIVIERA OPERATING, LLC	Grant	KS	100.0000000%	87.5000000%
1506721113	HICKOK, J.R. F 2X V	RIVIERA OPERATING, LLC	Grant	KS	100.0000000%	87.5000000%
1506720792	HICKOK, J.R. F 3 V	RIVIERA OPERATING, LLC	Grant	KS	100.0000000%	87.5000000%
1506700464	HICKOK, JAMES R. 1 V	RIVIERA OPERATING, LLC	Grant	KS	100.0000000%	87.5000000%
1506720083	HICKOK, JAMES R. 2 V	RIVIERA OPERATING, LLC	Grant	KS	100.0000000%	87.5000000%
1506720789	HICKOK, JAMES R. 3 V	RIVIERA OPERATING, LLC	Grant	KS	100.0000000%	87.5000000%
1506700530	HICKOK, LORA M. 1 V	RIVIERA OPERATING, LLC	Grant	KS	100.0000000%	87.5000000%
1506720123	HICKOK, LORA M. 2 V	RIVIERA OPERATING, LLC	Grant	KS	100.0000000%	87.5000000%
1506720786	HICKOK, LORA M. 3 V	RIVIERA OPERATING, LLC	Grant	KS	100.0000000%	87.5000000%
1506700594	HILDEBRAND 1-4	RIVIERA OPERATING, LLC	Grant	KS	89.7014000%	78.4887300%
1506720051	HILDEBRAND 2-4	RIVIERA OPERATING, LLC	Grant	KS	89.7014000%	78.4887300%
1506720733	HILDEBRAND 3-4	RIVIERA OPERATING, LLC	Grant	KS	89.7014000%	78.4887300%
1506720809	HILL 3-29	RIVIERA OPERATING, LLC	Grant	KS	100.0000000%	87.5000000%
1506700440	HINDMARSH 1-33	RIVIERA OPERATING, LLC	Grant	KS	89.7014000%	78.4887300%
1506721581	HINDMARSH 2-33R	RIVIERA OPERATING, LLC	Grant	KS	89.7014000%	78.4887300%
1506720854	HINDMARSH 3-33	RIVIERA OPERATING, LLC	Grant	KS	89.7014000%	78.4887300%
1506700491	HOCKETT EVERETT 1-4	RIVIERA OPERATING, LLC	Grant	KS	100.0000000%	87.5000000%
1506720457	HOCKETT EVERETT 2-4	RIVIERA OPERATING, LLC	Grant	KS	100.0000000%	87.5000000%
1506720868	HOCKETT EVERETT 3-4	RIVIERA OPERATING, LLC	Grant	KS	100.0000000%	87.5000000%
1506721608	HOEHN 1-12R	RIVIERA OPERATING, LLC	Grant	KS	89.7014000%	78.4887300%
1506720037	HOEHN 2-12	RIVIERA OPERATING, LLC	Grant	KS	89.7014000%	78.4887300%
1506720805	HOEHN 3-12	RIVIERA OPERATING, LLC	Grant	KS	89.7014000%	78.4887300%
1506700602	HOFFMAN 1-6	RIVIERA OPERATING, LLC	Grant	KS	89.7014000%	78.4887300%
1506700004	HOFFMAN 2-6	RIVIERA OPERATING, LLC	Grant	KS	89.7014000%	78.4887300%
1506720703	HOFFMAN 3-6	RIVIERA OPERATING, LLC	Grant	KS	89.7014000%	78.4887300%
1506700537	HOFFMAN A1	RIVIERA OPERATING, LLC	Grant	KS	100.0000000%	89.0623100%
1506720157	HOFFMAN A2	RIVIERA OPERATING, LLC	Grant	KS	100.0000000%	89.0623100%
1506720959	HOFFMAN A3HI	RIVIERA OPERATING, LLC	Grant	KS	100.0000000%	89.0623100%
1506700550	HOFFMAN B1	RIVIERA OPERATING, LLC	Grant	KS	100.0000000%	87.5000000%

**Exhibit B**

**To that certain Assignment and Bill of Sale, dated effective July 1, 2019, by and between Riviera Upstream, LLC and Riviera Operating, LLC, collectively as Assignor, and Scout Energy Group V, LP, as Assignee**

**Wells**

API	WELL NAME	OPERATOR	COUNTY	STATE	WI	NRI
1506720156	HOFFMAN B2	RIVIERA OPERATING, LLC	Grant	KS	100.0000000%	87.5000000%
1506721049	HOFFMAN B3HI	RIVIERA OPERATING, LLC	Grant	KS	100.0000000%	87.5000000%
1506700465	HOFFMAN, C.A. 1	RIVIERA OPERATING, LLC	Grant	KS	100.0000000%	87.5000000%
1506720131	HOFFMAN, C.A. 2	RIVIERA OPERATING, LLC	Grant	KS	100.0000000%	87.5000000%
1506720948	HOFFMAN, C.A. 3HI	RIVIERA OPERATING, LLC	Grant	KS	100.0000000%	87.5000000%
1506700371	HOHNER A1	RIVIERA OPERATING, LLC	Grant	KS	100.0000000%	87.5000000%
1506720259	HOHNER A2	RIVIERA OPERATING, LLC	Grant	KS	100.0000000%	87.5000000%
1506721072	HOHNER A3HI	RIVIERA OPERATING, LLC	Grant	KS	100.0000000%	87.5000000%
1506721786	HOHNER A-4 ATU-264	RIVIERA OPERATING, LLC	Grant	KS	100.0000000%	87.5000000%
1506700372	HOHNER B1	RIVIERA OPERATING, LLC	Grant	KS	100.0000000%	87.5000000%
1506720240	HOHNER B2	RIVIERA OPERATING, LLC	Grant	KS	100.0000000%	87.5000000%
1506721073	HOHNER B3HI	RIVIERA OPERATING, LLC	Grant	KS	100.0000000%	87.5000000%
1506721795	HOHNER B-4 ATU-391	RIVIERA OPERATING, LLC	Grant	KS	100.0000000%	87.5000000%
1506700370	HOHNER C1	RIVIERA OPERATING, LLC	Grant	KS	100.0000000%	87.5000000%
1506720181	HOHNER C2	RIVIERA OPERATING, LLC	Grant	KS	100.0000000%	87.5000000%
1506721074	HOHNER C3HI	RIVIERA OPERATING, LLC	Grant	KS	100.0000000%	87.5000000%
1506720334	HOOPER 2-22	RIVIERA OPERATING, LLC	Grant	KS	100.0000000%	87.5000000%
1506720336	HOOPER 3-22	RIVIERA OPERATING, LLC	Grant	KS	100.0000000%	89.0625000%
1506720585	HOOPER 3-28	RIVIERA OPERATING, LLC	Grant	KS	100.0000000%	87.5000000%
1506720551	HOOPER 5-22	RIVIERA OPERATING, LLC	Grant	KS	100.0000000%	87.5000000%
1506720981	HOOPER 6-22	RIVIERA OPERATING, LLC	Grant	KS	100.0000000%	87.5000000%
1506700517	HOSKINSON 1	RIVIERA OPERATING, LLC	Grant	KS	100.0000000%	87.5000000%
1506720194	HOSKINSON 2	RIVIERA OPERATING, LLC	Grant	KS	100.0000000%	87.5000000%
1506720965	HOSKINSON 3HI	RIVIERA OPERATING, LLC	Grant	KS	100.0000000%	87.5000000%
1506721486	HUTTON A 1	RIVIERA OPERATING, LLC	Grant	KS	100.0000000%	87.5000000%
1506721744	ILLINOIS BANKERS LIFE ET AL. ATU 1	RIVIERA OPERATING, LLC	Grant	KS	89.7014000%	78.4887300%
1506700125	J. E. NOVOTNY 1-A	RIVIERA OPERATING, LLC	Grant	KS	100.0000000%	87.5000000%
1506720440	J. PINNEY 2-27	RIVIERA OPERATING, LLC	Grant	KS	100.0000000%	87.5000000%
1506700206	J. W. ALFORD 3	RIVIERA OPERATING, LLC	Grant	KS	100.0000000%	87.5000000%
1506700067	J. W. BAUGHMAN 1	RIVIERA OPERATING, LLC	Grant	KS	100.0000000%	87.5000000%
1506721575	J. W. TEETER 15-23R	RIVIERA OPERATING, LLC	Grant	KS	100.0000000%	87.5000000%
1506700224	J. W. TEETER 4	RIVIERA OPERATING, LLC	Grant	KS	100.0000000%	87.5000000%
1506700221	J. W. TEETER 5	RIVIERA OPERATING, LLC	Grant	KS	100.0000000%	87.5000000%
1506720460	J. W. TEETER 9-23	RIVIERA OPERATING, LLC	Grant	KS	100.0000000%	87.5000000%
1506700212	J. W. TEETERS 1	RIVIERA OPERATING, LLC	Grant	KS	100.0000000%	87.5000000%
1506700477	JANTZ 1	RIVIERA OPERATING, LLC	Grant	KS	100.0000000%	87.5000000%
1506720148	JANTZ 2	RIVIERA OPERATING, LLC	Grant	KS	100.0000000%	87.5000000%
1506720942	JANTZ 3HI	RIVIERA OPERATING, LLC	Grant	KS	100.0000000%	87.5000000%
1506700483	JANTZ, H.H. 1 V	RIVIERA OPERATING, LLC	Grant	KS	100.0000000%	87.5000000%
1506720116	JANTZ, H.H. 2 V	RIVIERA OPERATING, LLC	Grant	KS	100.0000000%	87.5000000%
1506720797	JANTZ, H.H. 3 V	RIVIERA OPERATING, LLC	Grant	KS	100.0000000%	87.5000000%
1506700478	JANTZ, H.H. A 1 V	RIVIERA OPERATING, LLC	Grant	KS	100.0000000%	87.5000000%
1506720112	JANTZ, H.H. A 2 V	RIVIERA OPERATING, LLC	Grant	KS	100.0000000%	87.5000000%
1506720905	JANTZ, H.H. A 3 V	RIVIERA OPERATING, LLC	Grant	KS	100.0000000%	87.5000000%
1506700382	JARVIS 1	RIVIERA OPERATING, LLC	Grant	KS	100.0000000%	87.5000000%
1506700656	JARVIS 1	RIVIERA OPERATING, LLC	Grant	KS	89.7014000%	78.4887300%
1506700120	JARVIS 1 V	RIVIERA OPERATING, LLC	Grant	KS	100.0000000%	87.5000000%
1506700442	JARVIS 1-35	RIVIERA OPERATING, LLC	Grant	KS	89.7014000%	78.4887300%
1506720268	JARVIS 2	RIVIERA OPERATING, LLC	Grant	KS	100.0000000%	87.5000000%
1506720071	JARVIS 2 V	RIVIERA OPERATING, LLC	Grant	KS	100.0000000%	87.5000000%
1506720023	JARVIS 2-35	RIVIERA OPERATING, LLC	Grant	KS	89.7014000%	78.4887300%
1506700010	JARVIS 2-36	RIVIERA OPERATING, LLC	Grant	KS	89.7014000%	78.4887300%
1506720903	JARVIS 3 V	RIVIERA OPERATING, LLC	Grant	KS	100.0000000%	87.5000000%
1506721609	JARVIS 3-35R	RIVIERA OPERATING, LLC	Grant	KS	89.7014000%	78.4887300%

**Exhibit B**

**To that certain Assignment and Bill of Sale, dated effective July 1, 2019, by and between Riviera Upstream, LLC and Riviera Operating, LLC, collectively as Assignor, and Scout Energy Group V, LP, as Assignee**

**Wells**

API	WELL NAME	OPERATOR	COUNTY	STATE	WI	NRI
1506720986	JARVIS 3HI	RIVIERA OPERATING, LLC	Grant	KS	100.0000000%	87.5000000%
1506721661	JARVIS 4	RIVIERA OPERATING, LLC	Grant	KS	100.0000000%	87.5000000%
1506721603	JARVIS 4-36R	RIVIERA OPERATING, LLC	Grant	KS	89.7014000%	78.4887300%
1506721741	JARVIS ET AL. ATU 1	RIVIERA OPERATING, LLC	Grant	KS	92.2760500%	71.3665470%
1506700109	JARVIS-WATKINS 1 V	RIVIERA OPERATING, LLC	Grant	KS	50.0000000%	43.7500000%
1506720078	JARVIS-WATKINS 2 V	RIVIERA OPERATING, LLC	Grant	KS	50.0000000%	43.7500000%
1506721231	JARVIS-WATKINS 3 V	RIVIERA OPERATING, LLC	Grant	KS	50.0000000%	43.7500000%
1506700225	JAY PINNEY 1-27	RIVIERA OPERATING, LLC	Grant	KS	100.0000000%	87.5000000%
1506700467	JENNINGS 1	RIVIERA OPERATING, LLC	Grant	KS	100.0000000%	87.5000000%
1506700505	JENNINGS 1-18	RIVIERA OPERATING, LLC	Grant	KS	100.0000000%	87.5000000%
1506720183	JENNINGS 2	RIVIERA OPERATING, LLC	Grant	KS	100.0000000%	87.5000000%
1506721094	JENNINGS 3HI	RIVIERA OPERATING, LLC	Grant	KS	100.0000000%	87.5000000%
1506721574	JERRY BROLLIER 1-5 SR	RIVIERA OPERATING, LLC	Grant	KS	100.0000000%	87.5000000%
1506720406	JERRY BROLLIER 2-5	RIVIERA OPERATING, LLC	Grant	KS	100.0000000%	87.5000000%
1506720979	JERRY BROLLIER 3-5	RIVIERA OPERATING, LLC	Grant	KS	100.0000000%	87.5000000%
1506721408	JESSICA E SWDW	RIVIERA OPERATING, LLC	Grant	KS	100.0000000%	0.0000000%
1506700207	JOHN ALFORD 1	RIVIERA OPERATING, LLC	Grant	KS	100.0000000%	87.5000000%
1506700432	JOHNSON 1-25	RIVIERA OPERATING, LLC	Grant	KS	89.7014000%	78.4887300%
1506700441	JOHNSON 1-34	RIVIERA OPERATING, LLC	Grant	KS	89.7014000%	78.4887300%
1506720063	JOHNSON 2-25	RIVIERA OPERATING, LLC	Grant	KS	89.7014000%	78.4887300%
1506710009	JOHNSON 2-34	RIVIERA OPERATING, LLC	Grant	KS	89.7014000%	78.4887300%
1506720745	JOHNSON 3-25	RIVIERA OPERATING, LLC	Grant	KS	89.7014000%	78.4887300%
1506720731	JOHNSON 3-34	RIVIERA OPERATING, LLC	Grant	KS	89.7014000%	78.4887300%
1506700481	JOHNSON C1	RIVIERA OPERATING, LLC	Grant	KS	100.0000000%	87.5000000%
1506720193	JOHNSON C2	RIVIERA OPERATING, LLC	Grant	KS	100.0000000%	87.5000000%
1506720936	JOHNSON C3HI	RIVIERA OPERATING, LLC	Grant	KS	100.0000000%	87.5000000%
1506721800	JOHNSON C-4 ATU-370	RIVIERA OPERATING, LLC	Grant	KS	100.0000000%	87.5000000%
1506700527	JOHNSON D1	RIVIERA OPERATING, LLC	Grant	KS	100.0000000%	87.5000000%
1506720247	JOHNSON D2	RIVIERA OPERATING, LLC	Grant	KS	100.0000000%	87.5000000%
1506721089	JOHNSON D3HI	RIVIERA OPERATING, LLC	Grant	KS	100.0000000%	87.5000000%
1506721779	JOHNSON D-4 ATU-235	RIVIERA OPERATING, LLC	Grant	KS	100.0000000%	87.5000000%
1506700480	JOHNSON, ELMER L. 1 V	RIVIERA OPERATING, LLC	Grant	KS	100.0000000%	87.5000000%
1506720114	JOHNSON, ELMER L. 2 V	RIVIERA OPERATING, LLC	Grant	KS	100.0000000%	87.5000000%
1506721087	JOHNSON, ELMER L. 3 V	RIVIERA OPERATING, LLC	Grant	KS	100.0000000%	87.5000000%
1506700613	JOYCE 1-21	RIVIERA OPERATING, LLC	Grant	KS	89.7014000%	78.4887300%
1506700601	JOYCE 1-26	RIVIERA OPERATING, LLC	Grant	KS	89.7014000%	78.4887300%
1506700629	JOYCE 1-33	MERIT ENERGY COMPANY	Grant	KS	7.7060000%	9.8680120%
1506700632	JOYCE 1-36	MERIT ENERGY COMPANY	Grant	KS	7.7062900%	6.7430000%
1506721154	JOYCE 1-I	MERIT ENERGY COMPANY	Grant	KS	3.8531400%	3.5822000%
1506720065	JOYCE 2-21	RIVIERA OPERATING, LLC	Grant	KS	89.7014000%	78.4887300%
1506720064	JOYCE 2-26	RIVIERA OPERATING, LLC	Grant	KS	89.7014000%	78.4887300%
1506720737	JOYCE 3-21	RIVIERA OPERATING, LLC	Grant	KS	89.7014000%	78.4887300%
1506720650	JOYCE 3-26	RIVIERA OPERATING, LLC	Grant	KS	89.7014000%	78.4887300%
1506720837	JOYCE F 1-H	MERIT ENERGY COMPANY	Grant	KS	7.7060000%	6.7430000%
1506721153	JOYCE F 2	MERIT ENERGY COMPANY	Grant	KS	3.8531400%	3.5822000%
1506720833	JOYCE G 1-H	MERIT ENERGY COMPANY	Grant	KS	7.7060000%	10.6492500%
1506720918	JOYCE H 1-H	MERIT ENERGY COMPANY	Grant	KS	7.7060000%	6.7430000%
1506700406	JULIAN 1	RIVIERA OPERATING, LLC	Grant	KS	89.7014000%	78.4887300%
1506720032	JULIAN 2-1	RIVIERA OPERATING, LLC	Grant	KS	89.7014000%	78.4887300%
1506720491	JULIAN 2-23	RIVIERA OPERATING, LLC	Grant	KS	100.0000000%	87.5000000%
1506720725	JULIAN 3-1	RIVIERA OPERATING, LLC	Grant	KS	89.7014000%	78.4887300%
1506700187	JULIAN DANA 1	RIVIERA OPERATING, LLC	Grant	KS	100.0000000%	87.5000000%
1506720967	JULIAN DANA 3-26	RIVIERA OPERATING, LLC	Grant	KS	100.0000000%	87.5000000%
1506700023	JUNGFERMAN, J. 1 V	RIVIERA OPERATING, LLC	Grant	KS	100.0000000%	87.5000000%

**Exhibit B**

**To that certain Assignment and Bill of Sale, dated effective July 1, 2019, by and between Riviera Upstream, LLC and Riviera Operating, LLC, collectively as Assignor, and Scout Energy Group V, LP, as Assignee**

**Wells**

API	WELL NAME	OPERATOR	COUNTY	STATE	WI	NRI
1506721250	JUNGFERMAN, J. 2 V	RIVIERA OPERATING, LLC	Grant	KS	100.0000000%	87.5000000%
1506720891	JUNGFERMAN, J. 3 V	RIVIERA OPERATING, LLC	Grant	KS	100.0000000%	87.5000000%
1506720073	KELLER, ERNEST 002	VASTAR RESOURCES INC	Grant	KS	0.0000000%	0.0000000%
1506700119	KELLER, ERNEST 1 V	RIVIERA OPERATING, LLC	Grant	KS	100.0000000%	87.5000000%
1506720902	KELLER, ERNEST 3 V	RIVIERA OPERATING, LLC	Grant	KS	100.0000000%	87.5000000%
1506721477	KELLER, ERNEST 4 V	RIVIERA OPERATING, LLC	Grant	KS	100.0000000%	87.5000000%
1506720571	KENOWER 1-18	RIVIERA OPERATING, LLC	Grant	KS	100.0000000%	87.5000000%
1506721419	KENOWER 2-18	RIVIERA OPERATING, LLC	Grant	KS	100.0000000%	87.5000000%
1506700581	KEPLEY C 1 V	RIVIERA OPERATING, LLC	Grant	KS	100.0000000%	87.5000000%
1506720119	KEPLEY C 2 V	RIVIERA OPERATING, LLC	Grant	KS	100.0000000%	87.5000000%
1506720796	KEPLEY C 3 V	RIVIERA OPERATING, LLC	Grant	KS	100.0000000%	87.5000000%
1506700485	KEPLEY, E.A. A 1 V	RIVIERA OPERATING, LLC	Grant	KS	100.0000000%	87.5000000%
1506720081	KEPLEY, E.A. A 2 V	RIVIERA OPERATING, LLC	Grant	KS	100.0000000%	87.5000000%
1506720715	KEPLEY, E.A. A 3 V	RIVIERA OPERATING, LLC	Grant	KS	100.0000000%	87.5000000%
1506700582	KEPLEY, R. D 1 V	RIVIERA OPERATING, LLC	Grant	KS	100.0000000%	87.5000000%
1506720079	KEPLEY, R. D 2 V	RIVIERA OPERATING, LLC	Grant	KS	100.0000000%	87.5000000%
1506720718	KEPLEY, R. D 3 V	RIVIERA OPERATING, LLC	Grant	KS	100.0000000%	87.5000000%
1506700583	KEPLEY, RALPH D. 1 V	RIVIERA OPERATING, LLC	Grant	KS	100.0000000%	87.5000000%
1506720080	KEPLEY, RALPH D. 2 V	RIVIERA OPERATING, LLC	Grant	KS	100.0000000%	87.5000000%
1506720793	KEPLEY, RALPH D. 3 V	RIVIERA OPERATING, LLC	Grant	KS	100.0000000%	87.5000000%
1506700367	KIISTNER C1	RIVIERA OPERATING, LLC	Grant	KS	100.0000000%	87.5000000%
1506720237	KIISTNER C2	RIVIERA OPERATING, LLC	Grant	KS	100.0000000%	87.5000000%
1506720970	KIISTNER C3HI	RIVIERA OPERATING, LLC	Grant	KS	100.0000000%	87.5000000%
1506700524	KING 1	RIVIERA OPERATING, LLC	Grant	KS	100.0000000%	87.5000000%
1506720219	KING 2	RIVIERA OPERATING, LLC	Grant	KS	100.0000000%	87.5000000%
1506720666	KING 3HI	RIVIERA OPERATING, LLC	Grant	KS	100.0000000%	87.5000000%
1506720879	KING 7-20	RIVIERA OPERATING, LLC	Grant	KS	100.0000000%	87.5000000%
1506720871	KING 8-19	RIVIERA OPERATING, LLC	Grant	KS	100.0000000%	87.5000000%
1506720874	KING 9-30	RIVIERA OPERATING, LLC	Grant	KS	100.0000000%	87.5000000%
1506721069	KIRMAYER 4-29	RIVIERA OPERATING, LLC	Grant	KS	100.0000000%	100.0000000%
1506721070	KIRMAYER 5-24	RIVIERA OPERATING, LLC	Grant	KS	100.0000000%	100.0000000%
1506721385	KIRMAYER COUNCIL GROVE 1	RIVIERA OPERATING, LLC	Grant	KS	100.0000000%	100.0000000%
1506700264	KIRMAYER ESTATE 1	RIVIERA OPERATING, LLC	Grant	KS	100.0000000%	100.0000000%
1506700430	KIRMAYER ESTATE 2-24	RIVIERA OPERATING, LLC	Grant	KS	100.0000000%	100.0000000%
1506721586	KIRMAYER ESTATE 3-24R	RIVIERA OPERATING, LLC	Grant	KS	100.0000000%	100.0000000%
1506721612	KITTLAUS 3-7R	RIVIERA OPERATING, LLC	Grant	KS	100.0000000%	87.5000000%
1506720493	KLEIN 2-23	RIVIERA OPERATING, LLC	Grant	KS	100.0000000%	87.5000000%
1506721006	KLEIN 4-23	RIVIERA OPERATING, LLC	Grant	KS	100.0000000%	87.5000000%
1506700457	KLEPPER 1	RIVIERA OPERATING, LLC	Grant	KS	100.0000000%	87.5000000%
1506720202	KLEPPER 2	RIVIERA OPERATING, LLC	Grant	KS	100.0000000%	87.5000000%
1506721092	KLEPPER 3HI	RIVIERA OPERATING, LLC	Grant	KS	100.0000000%	87.5000000%
1506721604	KOENIG 2-11R	RIVIERA OPERATING, LLC	Grant	KS	100.0000000%	87.5000000%
1506720473	KOENIG 7-11	RIVIERA OPERATING, LLC	Grant	KS	100.0000000%	87.5000000%
1506720916	KOENIG 8-11	RIVIERA OPERATING, LLC	Grant	KS	100.0000000%	87.5000000%
1506720439	L. M. OWEN 2-22	RIVIERA OPERATING, LLC	Grant	KS	100.0000000%	87.5000000%
1506721577	L. M. STUBBS 1-36R	RIVIERA OPERATING, LLC	Grant	KS	100.0000000%	87.5000000%
1506720546	L. M. STUBBS 2-36	RIVIERA OPERATING, LLC	Grant	KS	100.0000000%	87.5000000%
1506720895	L. M. STUBBS 3-36	RIVIERA OPERATING, LLC	Grant	KS	100.0000000%	87.5000000%
1506721386	LAHEY 1-28R	RIVIERA OPERATING, LLC	Grant	KS	100.0000000%	87.5000000%
1506720456	LAHEY 3-33	RIVIERA OPERATING, LLC	Grant	KS	100.0000000%	87.5000000%
1506720542	LAHEY 5-26	RIVIERA OPERATING, LLC	Grant	KS	100.0000000%	87.5000000%
1506720857	LAHEY 6-33	RIVIERA OPERATING, LLC	Grant	KS	100.0000000%	87.5000000%
1506720872	LAHEY 7-28	RIVIERA OPERATING, LLC	Grant	KS	100.0000000%	87.5000000%
1506721748	LAHEY ET AL. ATU 1	RIVIERA OPERATING, LLC	Grant	KS	100.0000000%	87.5000000%



**Exhibit B**

To that certain Assignment and Bill of Sale, dated effective July 1, 2019, by and between Riviera Upstream, LLC and Riviera Operating, LLC, collectively as Assignor, and Scout Energy Group V, LP, as Assignee

Wells

API	WELL NAME	OPERATOR	COUNTY	STATE	WI	NRI
1506700439	LATTIMORE 1-32	RIVIERA OPERATING, LLC	Grant	KS	89.7014000%	78.4887300%
1506720052	LATTIMORE 2-32	RIVIERA OPERATING, LLC	Grant	KS	89.7014000%	78.4887300%
1506720654	LATTIMORE 3-32	RIVIERA OPERATING, LLC	Grant	KS	89.7014000%	78.4887300%
1506700446	LAWRENCE 1	RIVIERA OPERATING, LLC	Grant	KS	100.0000000%	87.5000000%
1506700186	LAWRENCE 1-25	RIVIERA OPERATING, LLC	Grant	KS	100.0000000%	87.5000000%
1506720220	LAWRENCE 2	RIVIERA OPERATING, LLC	Grant	KS	100.0000000%	87.5000000%
1506720958	LAWRENCE 2-25	RIVIERA OPERATING, LLC	Grant	KS	100.0000000%	87.5000000%
1506720954	LAWRENCE 3HI	RIVIERA OPERATING, LLC	Grant	KS	100.0000000%	87.5000000%
1506700468	LEHMAN 1	RIVIERA OPERATING, LLC	Grant	KS	100.0000000%	87.5000000%
1506720182	LEHMAN 2	RIVIERA OPERATING, LLC	Grant	KS	100.0000000%	87.5000000%
1506720947	LEHMAN 3HI	RIVIERA OPERATING, LLC	Grant	KS	100.0000000%	87.5000000%
1506721770	LEHMAN 4 ATU-140	RIVIERA OPERATING, LLC	Grant	KS	100.0000000%	87.5000000%
1506721818	LEHMAN 5 ATU-139	RIVIERA OPERATING, LLC	Grant	KS	100.0000000%	87.8906250%
1506700525	LEIGH 1	RIVIERA OPERATING, LLC	Grant	KS	100.0000000%	87.5000000%
1506721172	LEIGH 1	RIVIERA OPERATING, LLC	Grant	KS	100.0000000%	0.0000000%
1506720226	LEIGH 2	RIVIERA OPERATING, LLC	Grant	KS	100.0000000%	87.5000000%
1506721107	LEIGH 3HI	RIVIERA OPERATING, LLC	Grant	KS	100.0000000%	87.5000000%
1506721768	LEIGH 4 ATU-151	RIVIERA OPERATING, LLC	Grant	KS	100.0000000%	87.5000000%
1506721769	LEIGH 5 ATU-242	RIVIERA OPERATING, LLC	Grant	KS	100.0000000%	87.5000000%
1506700227	LEONA HILL 1	RIVIERA OPERATING, LLC	Grant	KS	100.0000000%	87.5000000%
1506720391	LEONA HILL 2-29	RIVIERA OPERATING, LLC	Grant	KS	100.0000000%	87.5000000%
1506700664	LEWIS 1-20	RIVIERA OPERATING, LLC	Grant	KS	89.7014000%	78.4887300%
1506720066	LEWIS 2-20	RIVIERA OPERATING, LLC	Grant	KS	89.7014000%	78.4887300%
1506720764	LEWIS 3-20	RIVIERA OPERATING, LLC	Grant	KS	89.7014000%	78.4887300%
1506720922	LIGHTY 5-11	RIVIERA OPERATING, LLC	Grant	KS	100.0000000%	87.5000000%
1506700121	LIMPER, DOROTHY 1 V	RIVIERA OPERATING, LLC	Grant	KS	100.0000000%	87.5000000%
1506720968	LIMPER, DOROTHY 2X V	RIVIERA OPERATING, LLC	Grant	KS	100.0000000%	87.5000000%
1506720913	LIMPER, DOROTHY 3 V	RIVIERA OPERATING, LLC	Grant	KS	100.0000000%	87.5000000%
1506700479	LOEWEN, H.W. 1 V	RIVIERA OPERATING, LLC	Grant	KS	75.0000000%	66.4062500%
1506720113	LOEWEN, H.W. 2 V	RIVIERA OPERATING, LLC	Grant	KS	75.0000000%	66.4062500%
1506720906	LOEWEN, H.W. 3 V	RIVIERA OPERATING, LLC	Grant	KS	75.0000000%	66.4062500%
1506721525	LOWE 2-35R	RIVIERA OPERATING, LLC	Grant	KS	100.0000000%	87.5000000%
1506720845	LOWE 3-35	RIVIERA OPERATING, LLC	Grant	KS	100.0000000%	87.5000000%
1506700089	LOWE, CARRIE M. 1-35	RIVIERA OPERATING, LLC	Grant	KS	100.0000000%	87.5000000%
1506700654	LUCAS 1-33	RIVIERA OPERATING, LLC	Grant	KS	89.7014000%	78.4887300%
1506720101	LUCAS 2-33	RIVIERA OPERATING, LLC	Grant	KS	89.7014000%	78.4887300%
1506720743	LUCAS 3-33	RIVIERA OPERATING, LLC	Grant	KS	89.7014000%	78.4887300%
1506700653	LUCAS B1	RIVIERA OPERATING, LLC	Grant	KS	100.0000000%	87.5000000%
1506720133	LUCAS B2	RIVIERA OPERATING, LLC	Grant	KS	100.0000000%	87.5000000%
1506720780	LUCAS B3HI	RIVIERA OPERATING, LLC	Grant	KS	100.0000000%	87.5000000%
1506721784	LUCAS B-4 ATU-358	RIVIERA OPERATING, LLC	Grant	KS	100.0000000%	87.5000000%
1506700415	LUTHER 1-9	RIVIERA OPERATING, LLC	Grant	KS	89.7014000%	78.4887300%
1506720094	LUTHER 2-9	RIVIERA OPERATING, LLC	Grant	KS	89.7014000%	78.4887300%
1506720724	LUTHER 3-9	RIVIERA OPERATING, LLC	Grant	KS	89.7014000%	78.4887300%
1506721537	M. B. FLOWERS 1-9 REPLACMT	RIVIERA OPERATING, LLC	Grant	KS	100.0000000%	87.5000000%
1506720234	M. THUROW 2-20	RIVIERA OPERATING, LLC	Grant	KS	100.0000000%	87.5000000%
1506720441	M. THUROW 4-34	RIVIERA OPERATING, LLC	Grant	KS	100.0000000%	87.5000000%
1506700378	MARSHALL, SADIE A. 1 V	RIVIERA OPERATING, LLC	Grant	KS	100.0000000%	87.5000000%
1506720087	MARSHALL, SADIE A. 2 V	RIVIERA OPERATING, LLC	Grant	KS	100.0000000%	87.5000000%
1506720824	MARSHALL, SADIE A. 3 V	RIVIERA OPERATING, LLC	Grant	KS	100.0000000%	87.5000000%
1506700650	MATZEN 1	RIVIERA OPERATING, LLC	Grant	KS	89.7014000%	78.4887300%
1506720059	MATZEN 2-28	RIVIERA OPERATING, LLC	Grant	KS	89.7014000%	78.4887300%
1506721610	MATZEN 3-28R	RIVIERA OPERATING, LLC	Grant	KS	89.7014000%	78.4887300%
1506720541	MAUDE ALMON 2-7	RIVIERA OPERATING, LLC	Grant	KS	100.0000000%	87.5000000%

**Exhibit B**

To that certain Assignment and Bill of Sale, dated effective July 1, 2019, by and between Riviera Upstream, LLC and Riviera Operating, LLC, collectively as Assignor, and Scout Energy Group V, LP, as Assignee

Wells

API	WELL NAME	OPERATOR	COUNTY	STATE	WI	NRI
1506700619	MCBURNEY 1	RIVIERA OPERATING, LLC	Grant	KS	89.7014000%	78.4887300%
1506720056	MCBURNEY 2-10	RIVIERA OPERATING, LLC	Grant	KS	89.7014000%	78.4887300%
1506720767	MCBURNEY 3-10	RIVIERA OPERATING, LLC	Grant	KS	89.7014000%	78.4887300%
1506700490	MCCABE 1-3	RIVIERA OPERATING, LLC	Grant	KS	100.0000000%	87.5000000%
1506700014	MCCABE 2 SWD	RIVIERA OPERATING, LLC	Grant	KS	100.0000000%	0.0000000%
1506720926	MCCABE 3-3	RIVIERA OPERATING, LLC	Grant	KS	100.0000000%	87.5000000%
1506700189	MCCALL 2-28	RIVIERA OPERATING, LLC	Grant	KS	100.0000000%	87.5000000%
1506720543	MCCALL 4-28	RIVIERA OPERATING, LLC	Grant	KS	100.0000000%	87.5000000%
1506720897	MCCALL 5-15	RIVIERA OPERATING, LLC	Grant	KS	100.0000000%	87.5000000%
1506730068	MCCANDLESS A 2	MERIT ENERGY COMPANY	Grant	KS	3.8530000%	5.6655000%
1506720673	MCCANDLESS A 3-H	MERIT ENERGY COMPANY	Grant	KS	7.7060000%	8.8263000%
1506700630	MCCANDLESS 1-35	MERIT ENERGY COMPANY	Grant	KS	7.7060000%	8.8263000%
1506700105	MCCLAREN 1	MERIT ENERGY COMPANY	Grant	KS	7.7060000%	6.7430000%
1506700458	MCCLAREN 1	RIVIERA OPERATING, LLC	Grant	KS	100.0000000%	87.5000000%
1506700593	MCCLAREN 1-5	RIVIERA OPERATING, LLC	Grant	KS	89.7014000%	78.4887300%
1506721611	MCCLAREN 1-6R	RIVIERA OPERATING, LLC	Grant	KS	100.0000000%	87.5000000%
1506720239	MCCLAREN 2	RIVIERA OPERATING, LLC	Grant	KS	100.0000000%	87.5000000%
1506720049	MCCLAREN 2-5	RIVIERA OPERATING, LLC	Grant	KS	89.7014000%	78.4887300%
1506720203	MCCLAREN 2-6	RIVIERA OPERATING, LLC	Grant	KS	100.0000000%	87.5000000%
1506720735	MCCLAREN 3-5	RIVIERA OPERATING, LLC	Grant	KS	89.7014000%	78.4887300%
1506720815	MCCLAREN 3-6R	RIVIERA OPERATING, LLC	Grant	KS	100.0000000%	87.5000000%
1506721093	MCCLAREN 3HI	RIVIERA OPERATING, LLC	Grant	KS	100.0000000%	87.5000000%
1506720318	MCCLAREN A 2	MERIT ENERGY COMPANY	Grant	KS	0.0000000%	3.5822000%
1506720609	MCGANNON SWDW	RIVIERA OPERATING, LLC	Grant	KS	100.0000000%	0.0000000%
1506700513	MCLAUGHLIN 1	RIVIERA OPERATING, LLC	Grant	KS	100.0000000%	87.5000000%
1506720167	MCLAUGHLIN 2	RIVIERA OPERATING, LLC	Grant	KS	100.0000000%	87.5000000%
1506721044	MCLAUGHLIN 3HI	RIVIERA OPERATING, LLC	Grant	KS	100.0000000%	87.5000000%
1506720563	MEYER 1-2 N/O	NOBLE ENERGY INC	Grant	KS	0.0000000%	3.8964800%
1506720511	MEYER 2-2 N/O	NOBLE ENERGY INC	Grant	KS	0.0000000%	4.4531250%
1506700233	MILDRED TATE 2	RIVIERA OPERATING, LLC	Grant	KS	100.0000000%	87.5000000%
1506700721	MILLS 1	LEGACY OPERATOR	Grant	KS	100.0000000%	87.5000000%
1506720175	MILLS 2	RIVIERA OPERATING, LLC	Grant	KS	100.0000000%	87.5000000%
1506720943	MILLS 3HI	RIVIERA OPERATING, LLC	Grant	KS	100.0000000%	87.5000000%
1506700218	MILTON THUROW 1-20	RIVIERA OPERATING, LLC	Grant	KS	100.0000000%	87.5000000%
1506720429	MILTON THUROW 3-33	RIVIERA OPERATING, LLC	Grant	KS	100.0000000%	87.5000000%
1506721201	MLP WATSON A1	RIVIERA OPERATING, LLC	Grant	KS	100.0000000%	87.5000000%
1506700536	MOORE C1	RIVIERA OPERATING, LLC	Grant	KS	100.0000000%	90.6226600%
1506720127	MOORE C2	RIVIERA OPERATING, LLC	Grant	KS	100.0000000%	90.6226600%
1506721046	MOORE C3HI	RIVIERA OPERATING, LLC	Grant	KS	100.0000000%	90.6226600%
1506700575	MYERS A1	RIVIERA OPERATING, LLC	Grant	KS	100.0000000%	87.5000000%
1506720963	MYERS A3HI	RIVIERA OPERATING, LLC	Grant	KS	100.0000000%	87.5000000%
1506721813	MYERS A-4 ATU-16	RIVIERA OPERATING, LLC	Grant	KS	100.0000000%	87.5000000%
1506700408	NAFZIGER 1-2	RIVIERA OPERATING, LLC	Grant	KS	89.7014000%	78.4887300%
1506720647	NAFZIGER 2-2	RIVIERA OPERATING, LLC	Grant	KS	89.7014000%	78.4887300%
1506721467	NAFZIGER 2-3R	RIVIERA OPERATING, LLC	Grant	KS	89.7014000%	78.4887300%
1506721453	NEESE A 2-30 REPLACM	RIVIERA OPERATING, LLC	Grant	KS	89.7014000%	78.4887300%
1506700356	NEFF B1	RIVIERA OPERATING, LLC	Grant	KS	100.0000000%	87.5000000%
1506720188	NEFF B2	RIVIERA OPERATING, LLC	Grant	KS	100.0000000%	87.5000000%
1506721105	NEFF B3HI	RIVIERA OPERATING, LLC	Grant	KS	100.0000000%	87.5000000%
1506700424	NEUFELD 1	RIVIERA OPERATING, LLC	Grant	KS	89.7014000%	78.4887300%
1506721536	NEUFELD 2-18 R	RIVIERA OPERATING, LLC	Grant	KS	89.7014000%	78.4887300%
1506720633	NEUFELD 3-18	RIVIERA OPERATING, LLC	Grant	KS	89.7014000%	78.4887300%
1506700522	NEWBY B1	RIVIERA OPERATING, LLC	Grant	KS	100.0000000%	87.5000000%
1506720170	NEWBY B2	RIVIERA OPERATING, LLC	Grant	KS	100.0000000%	87.5000000%

**Exhibit B**

**To that certain Assignment and Bill of Sale, dated effective July 1, 2019, by and between Riviera Upstream, LLC and Riviera Operating, LLC, collectively as Assignor, and Scout Energy Group V, LP, as Assignee**

**Wells**

API	WELL NAME	OPERATOR	COUNTY	STATE	WI	NRI
1506721050	NEWBY B3HI	RIVIERA OPERATING, LLC	Grant	KS	100.0000000%	87.5000000%
1506700511	NEWBY C1	RIVIERA OPERATING, LLC	Grant	KS	100.0000000%	87.5000000%
1506720128	NEWBY C2	RIVIERA OPERATING, LLC	Grant	KS	100.0000000%	87.5000000%
1506720993	NEWBY C3HI	RIVIERA OPERATING, LLC	Grant	KS	100.0000000%	87.5000000%
1506700215	NORA CHRISTIAN 2	RIVIERA OPERATING, LLC	Grant	KS	100.0000000%	87.5000000%
1506720165	NORA CHRISTIAN 3-17	RIVIERA OPERATING, LLC	Grant	KS	100.0000000%	87.5000000%
1506720425	NORA CHRISTIAN 4-16	RIVIERA OPERATING, LLC	Grant	KS	100.0000000%	87.5000000%
1506720783	NORA CHRISTIAN 4-17	RIVIERA OPERATING, LLC	Grant	KS	100.0000000%	87.5000000%
1506721053	NORDLING B 1	MERIT ENERGY COMPANY	Grant	KS	3.8530000%	7.4884000%
1506720577	NOVOTNY 2-35	RIVIERA OPERATING, LLC	Grant	KS	100.0000000%	87.5000000%
1506720811	NOVOTNY 3-35	RIVIERA OPERATING, LLC	Grant	KS	100.0000000%	87.5000000%
1506700231	O. THUROW 1	RIVIERA OPERATING, LLC	Grant	KS	100.0000000%	87.5000000%
1506720428	ORVILLE THUROW 2-32	RIVIERA OPERATING, LLC	Grant	KS	100.0000000%	87.5000000%
1506700220	OWENS 1	RIVIERA OPERATING, LLC	Grant	KS	100.0000000%	87.5000000%
1506720859	OWENS 3-22	RIVIERA OPERATING, LLC	Grant	KS	100.0000000%	87.5000000%
1506700649	PARR 1-27	RIVIERA OPERATING, LLC	Grant	KS	89.7014000%	78.4887300%
1506720106	PARR 2-27	RIVIERA OPERATING, LLC	Grant	KS	89.7014000%	78.4887300%
1506720870	PARR 3-27	RIVIERA OPERATING, LLC	Grant	KS	89.7014000%	78.4887300%
1506700625	PARSONS 1-25	MERIT ENERGY COMPANY	Grant	KS	7.7062900%	7.5242500%
1506700631	PARSONS 1-34	MERIT ENERGY COMPANY	Grant	KS	7.7062900%	6.7430000%
1506720317	PARSONS G 1	MERIT ENERGY COMPANY	Grant	KS	3.8531500%	4.3634500%
1506700417	PATTON 1-11	RIVIERA OPERATING, LLC	Grant	KS	89.7014000%	78.4887300%
1506720019	PATTON 2-11	RIVIERA OPERATING, LLC	Grant	KS	89.7014000%	78.4887300%
1506720628	PATTON 3-11	RIVIERA OPERATING, LLC	Grant	KS	89.7014000%	78.4887300%
1506710026	PINEGAR-KIRBY 1	RIVIERA OPERATING, LLC	Grant	KS	100.0000000%	87.5000000%
1506720884	PINNEY 3-27	RIVIERA OPERATING, LLC	Grant	KS	100.0000000%	87.5000000%
1506720899	PINNICK A 1-H	MERIT ENERGY COMPANY	Grant	KS	7.7060000%	6.7430000%
1506700652	PIRTLE 1	RIVIERA OPERATING, LLC	Grant	KS	100.0000000%	87.5000000%
1506720163	PIRTLE 2	RIVIERA OPERATING, LLC	Grant	KS	100.0000000%	87.5000000%
1506720779	PIRTLE 3HI	RIVIERA OPERATING, LLC	Grant	KS	100.0000000%	87.5000000%
1506700531	PORTER A1	RIVIERA OPERATING, LLC	Grant	KS	100.0000000%	87.5000000%
1506720190	PORTER A2	RIVIERA OPERATING, LLC	Grant	KS	100.0000000%	87.5000000%
1506720999	PORTER A3HI	RIVIERA OPERATING, LLC	Grant	KS	100.0000000%	87.5000000%
1506721788	PORTER A-4 ATU-233	RIVIERA OPERATING, LLC	Grant	KS	100.0000000%	87.5000000%
1506700532	PORTER B1	RIVIERA OPERATING, LLC	Grant	KS	100.0000000%	87.5000000%
1506720130	PORTER B2	RIVIERA OPERATING, LLC	Grant	KS	100.0000000%	87.5000000%
1506720953	PORTER B3HI	RIVIERA OPERATING, LLC	Grant	KS	100.0000000%	87.5000000%
1506700438	POWELL 1-31	RIVIERA OPERATING, LLC	Grant	KS	89.7014000%	78.4887300%
1506720048	POWELL 2-31	RIVIERA OPERATING, LLC	Grant	KS	89.7014000%	78.4887300%
1506720730	POWELL 3-31	RIVIERA OPERATING, LLC	Grant	KS	89.7014000%	78.4887300%
1506700381	PUCKETT, W.L. 1 V	RIVIERA OPERATING, LLC	Grant	KS	100.0000000%	87.5000000%
1506720134	PUCKETT, W.L. 2 V	RIVIERA OPERATING, LLC	Grant	KS	100.0000000%	87.5000000%
1506720893	PUCKETT, W.L. 3 V	RIVIERA OPERATING, LLC	Grant	KS	100.0000000%	87.5000000%
1506700377	PUCKETT, W.L. A 1 V	RIVIERA OPERATING, LLC	Grant	KS	100.0000000%	87.5000000%
1506720135	PUCKETT, W.L. A 2 V	RIVIERA OPERATING, LLC	Grant	KS	100.0000000%	87.5000000%
1506720819	PUCKETT, W.L. A 3 V	RIVIERA OPERATING, LLC	Grant	KS	100.0000000%	87.5000000%
1506700528	PYLE A1	RIVIERA OPERATING, LLC	Grant	KS	100.0000000%	87.6036030%
1506720189	PYLE A2	RIVIERA OPERATING, LLC	Grant	KS	100.0000000%	87.6036030%
1506720956	PYLE A3HI	RIVIERA OPERATING, LLC	Grant	KS	100.0000000%	87.6036030%
1506721778	PYLE A-4 ATU-67	RIVIERA OPERATING, LLC	Grant	KS	100.0000000%	87.5000000%
1506721819	PYLE A-5 ATU-382	RIVIERA OPERATING, LLC	Grant	KS	100.0000000%	87.6295030%
1506721764	R STEVENSON 4 ATU-44	RIVIERA OPERATING, LLC	Grant	KS	100.0000000%	87.5000000%
1506721787	R STEVENSON 5 ATU-258	RIVIERA OPERATING, LLC	Grant	KS	100.0000000%	87.5000000%
1506700184	R. G. KLINE 1-23	RIVIERA OPERATING, LLC	Grant	KS	100.0000000%	87.5000000%

**Exhibit B**

**To that certain Assignment and Bill of Sale, dated effective July 1, 2019, by and between Riviera Upstream, LLC and Riviera Operating, LLC, collectively as Assignor, and Scout Energy Group V, LP, as Assignee**

**Wells**

API	WELL NAME	OPERATOR	COUNTY	STATE	WI	NRI
1506700083	R. J. LIGHTY 1-29	RIVIERA OPERATING, LLC	Grant	KS	100.0000000%	87.5000000%
1506720455	R. J. LIGHTY 2-29	RIVIERA OPERATING, LLC	Grant	KS	100.0000000%	87.5000000%
1506720873	R. J. LIGHTY 3-29	RIVIERA OPERATING, LLC	Grant	KS	100.0000000%	87.5000000%
1506700182	RADCLIFF 1-21	RIVIERA OPERATING, LLC	Grant	KS	100.0000000%	87.5000000%
1506720547	RADCLIFF 2-21	RIVIERA OPERATING, LLC	Grant	KS	100.0000000%	87.5000000%
1506720802	RADCLIFF 4-21	RIVIERA OPERATING, LLC	Grant	KS	100.0000000%	87.5000000%
1506720464	RAMSEY 2-10	RIVIERA OPERATING, LLC	Grant	KS	100.0000000%	87.5000000%
1506720896	RAMSEY 3-10	RIVIERA OPERATING, LLC	Grant	KS	100.0000000%	87.5000000%
1506700662	RAY LIGHTY 1-11	RIVIERA OPERATING, LLC	Grant	KS	100.0000000%	87.5000000%
1506721578	RAY LIGHTY 2-14R	RIVIERA OPERATING, LLC	Grant	KS	100.0000000%	87.5000000%
1506721526	RAY LIGHTY 3-11 REPLACM	RIVIERA OPERATING, LLC	Grant	KS	100.0000000%	87.5000000%
1506720481	RAY LIGHTY 4-14	RIVIERA OPERATING, LLC	Grant	KS	100.0000000%	87.5000000%
1506721098	RAY LIGHTY 5-14	RIVIERA OPERATING, LLC	Grant	KS	100.0000000%	87.5000000%
1506721759	RECT 2	RIVIERA OPERATING, LLC	Grant	KS	100.0000000%	0.0000000%
1506721797	RECT 30	RIVIERA OPERATING, LLC	Grant	KS	100.0000000%	0.0000000%
1506721760	RECT 4	RIVIERA OPERATING, LLC	Grant	KS	100.0000000%	0.0000000%
1506721705	RECTIFIER 10	RIVIERA OPERATING, LLC	Grant	KS	100.0000000%	0.0000000%
1506719004	RECTIFIER 12	RIVIERA OPERATING, LLC	Grant	KS	100.0000000%	0.0000000%
1506721559	RECTIFIER 15	RIVIERA OPERATING, LLC	Grant	KS	100.0000000%	0.0000000%
1506721706	RECTIFIER 16	RIVIERA OPERATING, LLC	Grant	KS	100.0000000%	0.0000000%
1506721562	RECTIFIER 17	RIVIERA OPERATING, LLC	Grant	KS	100.0000000%	0.0000000%
1506721561	RECTIFIER 18	RIVIERA OPERATING, LLC	Grant	KS	100.0000000%	0.0000000%
1506721686	RECTIFIER 22-1	RIVIERA OPERATING, LLC	Grant	KS	100.0000000%	0.0000000%
1506721558	RECTIFIER 23	RIVIERA OPERATING, LLC	Grant	KS	100.0000000%	0.0000000%
1506721560	RECTIFIER 24	RIVIERA OPERATING, LLC	Grant	KS	100.0000000%	0.0000000%
1506721564	RECTIFIER 25	RIVIERA OPERATING, LLC	Grant	KS	100.0000000%	0.0000000%
1506721563	RECTIFIER 26	RIVIERA OPERATING, LLC	Grant	KS	100.0000000%	0.0000000%
1506721707	RECTIFIER 27	RIVIERA OPERATING, LLC	Grant	KS	100.0000000%	0.0000000%
1506721557	RECTIFIER 3	RIVIERA OPERATING, LLC	Grant	KS	100.0000000%	0.0000000%
1506719005	RECTIFIER 31	RIVIERA OPERATING, LLC	Grant	KS	100.0000000%	0.0000000%
1506719006	RECTIFIER 32	RIVIERA OPERATING, LLC	Grant	KS	100.0000000%	0.0000000%
1506721565	RECTIFIER 7	RIVIERA OPERATING, LLC	Grant	KS	100.0000000%	0.0000000%
1506721694	RECTIFIER A/B 1	RIVIERA OPERATING, LLC	Grant	KS	100.0000000%	0.0000000%
1506700466	REDINGER A1	RIVIERA OPERATING, LLC	Grant	KS	100.0000000%	87.5000000%
1506720221	REDINGER A2	RIVIERA OPERATING, LLC	Grant	KS	100.0000000%	87.5000000%
1506721096	REDINGER A3HI	RIVIERA OPERATING, LLC	Grant	KS	100.0000000%	87.5000000%
1506720263	REDINGER B2	RIVIERA OPERATING, LLC	Grant	KS	100.0000000%	87.5000000%
1506720974	REDINGER B3HI	RIVIERA OPERATING, LLC	Grant	KS	100.0000000%	87.5000000%
1506721555	REDINGER B4	RIVIERA OPERATING, LLC	Grant	KS	100.0000000%	87.5000000%
1506700341	REDINGER, A.G. 1	RIVIERA OPERATING, LLC	Grant	KS	100.0000000%	87.5000000%
1506720265	REDINGER, A.G. 2	RIVIERA OPERATING, LLC	Grant	KS	100.0000000%	87.5000000%
1506721063	REDINGER, A.G. 3HI	RIVIERA OPERATING, LLC	Grant	KS	100.0000000%	87.5000000%
1506700488	REED 1-1	RIVIERA OPERATING, LLC	Grant	KS	100.0000000%	87.5000000%
1506720501	REED 2-1	RIVIERA OPERATING, LLC	Grant	KS	100.0000000%	87.5000000%
1506720887	REED 4-1	RIVIERA OPERATING, LLC	Grant	KS	100.0000000%	87.5000000%
1506720876	RENO 3-25	RIVIERA OPERATING, LLC	Grant	KS	100.0000000%	87.5000000%
1506700363	RIDER A1	RIVIERA OPERATING, LLC	Grant	KS	100.0000000%	87.5000000%
1506720217	RIDER A2	RIVIERA OPERATING, LLC	Grant	KS	100.0000000%	87.5000000%
1506721075	RIDER A3HI	RIVIERA OPERATING, LLC	Grant	KS	100.0000000%	87.5000000%
1506721773	RIDER A-4 ATU-275	RIVIERA OPERATING, LLC	Grant	KS	100.0000000%	87.5000000%
1506700364	RIDER B1	RIVIERA OPERATING, LLC	Grant	KS	100.0000000%	87.5000000%
1506720236	RIDER B2	RIVIERA OPERATING, LLC	Grant	KS	100.0000000%	87.5000000%
1506721104	RIDER B3HI	RIVIERA OPERATING, LLC	Grant	KS	100.0000000%	87.5000000%
1506721739	RIDER B-4 ATU-21	RIVIERA OPERATING, LLC	Grant	KS	100.0000000%	87.5000000%

**Exhibit B**

**To that certain Assignment and Bill of Sale, dated effective July 1, 2019, by and between Riviera Upstream, LLC and Riviera Operating, LLC, collectively as Assignor, and Scout Energy Group V, LP, as Assignee**

**Wells**

API	WELL NAME	OPERATOR	COUNTY	STATE	WI	NRI
1506700185	ROGERS 1-24	RIVIERA OPERATING, LLC	Grant	KS	100.0000000%	87.5000000%
1506720550	ROGERS 2-24	RIVIERA OPERATING, LLC	Grant	KS	100.0000000%	87.5000000%
1506720923	ROGERS 3-24	RIVIERA OPERATING, LLC	Grant	KS	100.0000000%	87.5000000%
1506700076	ROY KING 1	RIVIERA OPERATING, LLC	Grant	KS	100.0000000%	87.5000000%
1506720917	ROY KING 10-22	RIVIERA OPERATING, LLC	Grant	KS	100.0000000%	87.5000000%
1506720540	ROY KING 2-22	RIVIERA OPERATING, LLC	Grant	KS	100.0000000%	87.5000000%
1506700469	RUTH, V. 1 V	RIVIERA OPERATING, LLC	Grant	KS	100.0000000%	87.5000000%
1506720084	RUTH, V. 2 V	RIVIERA OPERATING, LLC	Grant	KS	100.0000000%	87.5000000%
1506720904	RUTH, V. 3 V	RIVIERA OPERATING, LLC	Grant	KS	100.0000000%	87.5000000%
1506721738	S MARSHALL A-4 ATU-17	RIVIERA OPERATING, LLC	Grant	KS	100.0000000%	87.5000000%
1506721806	S MARSHALL A-5 ATU-174	RIVIERA OPERATING, LLC	Grant	KS	100.0000000%	87.5000000%
1506720337	S. A. DAVIS 2	RIVIERA OPERATING, LLC	Grant	KS	100.0000000%	87.5000000%
1506721416	S. A. DAVIS UNIT 1-25R	RIVIERA OPERATING, LLC	Grant	KS	100.0000000%	87.5000000%
1506721539	S. A. RENO 1-25R	RIVIERA OPERATING, LLC	Grant	KS	100.0000000%	87.5000000%
1506720485	S. A. RENO 2-25	RIVIERA OPERATING, LLC	Grant	KS	100.0000000%	87.5000000%
1506700645	SCHMIDT 1	RIVIERA OPERATING, LLC	Grant	KS	89.7014000%	78.4887300%
1506721532	SCHMIDT 2-22 REPLACM	RIVIERA OPERATING, LLC	Grant	KS	89.7014000%	78.4887300%
1506721601	SCHMIDT 3-22R	RIVIERA OPERATING, LLC	Grant	KS	89.7014000%	78.4887300%
1506721745	SCHMIDT ATU 1 ATU 1	RIVIERA OPERATING, LLC	Grant	KS	89.7014000%	79.3647190%
1506700352	SCHMITZ, FRANK J. 1 V	RIVIERA OPERATING, LLC	Grant	KS	100.0000000%	87.5000000%
1506720147	SCHMITZ, FRANK J. 2 V	RIVIERA OPERATING, LLC	Grant	KS	100.0000000%	87.5000000%
1506720831	SCHMITZ, FRANK J. 3 V	RIVIERA OPERATING, LLC	Grant	KS	100.0000000%	87.5000000%
1506720924	SCHWERTFEGER 2-36	RIVIERA OPERATING, LLC	Grant	KS	100.0000000%	87.5000000%
1506700640	SCULLY 1	RIVIERA OPERATING, LLC	Grant	KS	89.7014000%	78.4887300%
1506720103	SCULLY 2-15	RIVIERA OPERATING, LLC	Grant	KS	89.7014000%	78.4887300%
1506720742	SCULLY 3-15	RIVIERA OPERATING, LLC	Grant	KS	89.7014000%	78.4887300%
1506700459	SENTNEY D1	RIVIERA OPERATING, LLC	Grant	KS	100.0000000%	87.5000000%
1506720185	SENTNEY D2	RIVIERA OPERATING, LLC	Grant	KS	100.0000000%	87.5000000%
1506720955	SENTNEY D3HI	RIVIERA OPERATING, LLC	Grant	KS	100.0000000%	87.5000000%
1506700463	SEYFERTH 1-13	RIVIERA OPERATING, LLC	Grant	KS	89.7014000%	78.4887300%
1506700474	SEYFERTH 1-24	RIVIERA OPERATING, LLC	Grant	KS	100.0000000%	88.2812500%
1506720069	SEYFERTH 2-13	RIVIERA OPERATING, LLC	Grant	KS	89.7014000%	78.4887300%
1506720046	SEYFERTH 2-24	RIVIERA OPERATING, LLC	Grant	KS	100.0000000%	88.2812500%
1506720839	SEYFERTH 3-13	RIVIERA OPERATING, LLC	Grant	KS	89.7014000%	78.4887300%
1506720662	SEYFERTH 3-24	RIVIERA OPERATING, LLC	Grant	KS	100.0000000%	88.2812500%
1506721648	SGP 1	RIVIERA OPERATING, LLC	Grant	KS	100.0000000%	0.0000000%
1506700355	SHAFFER A1	RIVIERA OPERATING, LLC	Grant	KS	100.0000000%	87.5000000%
1506720199	SHAFFER A2	RIVIERA OPERATING, LLC	Grant	KS	100.0000000%	87.5000000%
1506721076	SHAFFER A3HI	RIVIERA OPERATING, LLC	Grant	KS	100.0000000%	87.5000000%
1506700416	SHAW 1-10	RIVIERA OPERATING, LLC	Grant	KS	89.7014000%	78.4887300%
1506720018	SHAW 2-10	RIVIERA OPERATING, LLC	Grant	KS	89.7014000%	78.4887300%
1506720653	SHAW 3-10	RIVIERA OPERATING, LLC	Grant	KS	89.7014000%	78.4887300%
1506700273	SHAWVER 1 V	RIVIERA OPERATING, LLC	Grant	KS	100.0000000%	58.8962500%
1506720496	SHAWVER 2 V	RIVIERA OPERATING, LLC	Grant	KS	100.0000000%	58.8962500%
1506721237	SHAWVER 3 V	RIVIERA OPERATING, LLC	Grant	KS	100.0000000%	58.8962500%
1506700375	SHORTER 1	RIVIERA OPERATING, LLC	Grant	KS	100.0000000%	87.5000000%
1506721077	SHORTER 3HI	RIVIERA OPERATING, LLC	Grant	KS	100.0000000%	87.5000000%
1506721544	SHORTER 4	RIVIERA OPERATING, LLC	Grant	KS	100.0000000%	87.5000000%
1506721660	SHORTER 5	RIVIERA OPERATING, LLC	Grant	KS	100.0000000%	87.5000000%
1506720266	SHORTER CG 002	RIVIERA OPERATING, LLC	Grant	KS	100.0000000%	87.5000000%
1506700201	SIMON WINTER 2-3	RIVIERA OPERATING, LLC	Grant	KS	100.0000000%	87.5000000%
1506720436	SIMON WINTER 3-3	RIVIERA OPERATING, LLC	Grant	KS	100.0000000%	87.5000000%
1506721002	SIMON WINTER 4-3	RIVIERA OPERATING, LLC	Grant	KS	100.0000000%	87.5000000%
1506700422	SMITH 1	RIVIERA OPERATING, LLC	Grant	KS	89.7014000%	78.4887300%

**Exhibit B**

To that certain Assignment and Bill of Sale, dated effective July 1, 2019, by and between Riviera Upstream, LLC and Riviera Operating, LLC, collectively as Assignor, and Scout Energy Group V, LP, as Assignee

Wells

API	WELL NAME	OPERATOR	COUNTY	STATE	WI	NRI
1506720095	SMITH 2-16	RIVIERA OPERATING, LLC	Grant	KS	89.7014000%	78.4887300%
1506720852	SMITH 3-16	RIVIERA OPERATING, LLC	Grant	KS	89.7014000%	78.4887300%
1506700359	SMITH B1	RIVIERA OPERATING, LLC	Grant	KS	100.0000000%	87.5000000%
1506720267	SMITH B2	RIVIERA OPERATING, LLC	Grant	KS	100.0000000%	87.5000000%
1506721085	SMITH B3HI	RIVIERA OPERATING, LLC	Grant	KS	100.0000000%	87.5000000%
1506721658	SMITH B4	RIVIERA OPERATING, LLC	Grant	KS	100.0000000%	87.5000000%
1506721737	SMITH B-5 ATU-22	RIVIERA OPERATING, LLC	Grant	KS	100.0000000%	87.5000000%
1506700200	SNOWBARGER 1-2	RIVIERA OPERATING, LLC	Grant	KS	100.0000000%	87.5000000%
1506721421	SNOWBARGER 2-2R	RIVIERA OPERATING, LLC	Grant	KS	100.0000000%	87.5000000%
1506721531	SNOWBARGER 3-2R	RIVIERA OPERATING, LLC	Grant	KS	100.0000000%	87.5000000%
1506700419	STARKEY 1-13	RIVIERA OPERATING, LLC	Grant	KS	89.7014000%	78.4887300%
1506720067	STARKEY 2-13	RIVIERA OPERATING, LLC	Grant	KS	89.7014000%	78.4887300%
1506720755	STARKEY 3-13	RIVIERA OPERATING, LLC	Grant	KS	89.7014000%	78.4887300%
1506700618	STEEN 1-2	RIVIERA OPERATING, LLC	Grant	KS	89.7014000%	78.4887300%
1506700435	STEEN 1-28	RIVIERA OPERATING, LLC	Grant	KS	89.7014000%	78.4887300%
1506700436	STEEN 1-29	RIVIERA OPERATING, LLC	Grant	KS	89.7014000%	78.4887300%
1506700617	STEEN 1-3	RIVIERA OPERATING, LLC	Grant	KS	89.7014000%	78.4887300%
1506720020	STEEN 2-2	RIVIERA OPERATING, LLC	Grant	KS	89.7014000%	78.4887300%
1506720027	STEEN 2-28	RIVIERA OPERATING, LLC	Grant	KS	89.7014000%	78.4887300%
1506721404	STEEN 2-29 R	RIVIERA OPERATING, LLC	Grant	KS	89.7014000%	78.4887300%
1506720021	STEEN 2-3	RIVIERA OPERATING, LLC	Grant	KS	89.7014000%	78.4887300%
1506720661	STEEN 3-2	RIVIERA OPERATING, LLC	Grant	KS	89.7014000%	78.4887300%
1506720853	STEEN 3-28	RIVIERA OPERATING, LLC	Grant	KS	89.7014000%	78.4887300%
1506720729	STEEN 3-29	RIVIERA OPERATING, LLC	Grant	KS	89.7014000%	78.4887300%
1506720732	STEEN 3-3	RIVIERA OPERATING, LLC	Grant	KS	89.7014000%	78.4887300%
1506700379	STEVENSON, RAY 1 V	RIVIERA OPERATING, LLC	Grant	KS	100.0000000%	87.5000000%
1506720088	STEVENSON, RAY 2 V	RIVIERA OPERATING, LLC	Grant	KS	100.0000000%	87.5000000%
1506720890	STEVENSON, RAY 3 V	RIVIERA OPERATING, LLC	Grant	KS	100.0000000%	87.5000000%
1506720840	STONER B 1-H	MERIT ENERGY COMPANY	Grant	KS	7.7063000%	6.7430000%
1506721538	STUART 3-34SR	RIVIERA OPERATING, LLC	Grant	KS	100.0000000%	87.5000000%
1506720502	STUART 4-27	RIVIERA OPERATING, LLC	Grant	KS	100.0000000%	87.5000000%
1506720856	STUART 5-27	RIVIERA OPERATING, LLC	Grant	KS	100.0000000%	87.5000000%
1506720883	STUART 6-34	RIVIERA OPERATING, LLC	Grant	KS	100.0000000%	87.5000000%
1506700088	STUART, E. A. 2-34	RIVIERA OPERATING, LLC	Grant	KS	100.0000000%	87.5000000%
1506700566	STUBBS 1-34	RIVIERA OPERATING, LLC	Grant	KS	89.7014000%	78.4887300%
1506721465	STUBBS 2-34R	RIVIERA OPERATING, LLC	Grant	KS	89.7014000%	78.4887300%
1506720832	STUBBS 3-34	RIVIERA OPERATING, LLC	Grant	KS	89.7014000%	78.4887300%
1506700569	STURGEON A1	RIVIERA OPERATING, LLC	Grant	KS	100.0000000%	89.0625000%
1506720258	STURGEON A2	RIVIERA OPERATING, LLC	Grant	KS	100.0000000%	89.0625000%
1506721047	STURGEON A3HI	RIVIERA OPERATING, LLC	Grant	KS	100.0000000%	89.0625000%
1506700526	STURGEON B1	RIVIERA OPERATING, LLC	Grant	KS	100.0000000%	87.5000000%
1506720253	STURGEON B2	RIVIERA OPERATING, LLC	Grant	KS	100.0000000%	87.5000000%
1506720668	STURGEON B3HI	RIVIERA OPERATING, LLC	Grant	KS	100.0000000%	87.5000000%
1506700570	STURGEON C1	RIVIERA OPERATING, LLC	Grant	KS	100.0000000%	87.5000000%
1506720269	STURGEON C2	RIVIERA OPERATING, LLC	Grant	KS	100.0000000%	87.5000000%
1506720987	STURGEON C3HI	RIVIERA OPERATING, LLC	Grant	KS	100.0000000%	87.5000000%
1506700521	STURGEON D1	RIVIERA OPERATING, LLC	Grant	KS	100.0000000%	87.5000000%
1506720218	STURGEON D2	RIVIERA OPERATING, LLC	Grant	KS	100.0000000%	87.5000000%
1506721100	STURGEON D3HI	RIVIERA OPERATING, LLC	Grant	KS	100.0000000%	87.5000000%
1506700512	STURGEON E1	RIVIERA OPERATING, LLC	Grant	KS	100.0000000%	87.5000000%
1506720169	STURGEON E2	RIVIERA OPERATING, LLC	Grant	KS	100.0000000%	87.5000000%
1506720667	STURGEON E3HI	RIVIERA OPERATING, LLC	Grant	KS	100.0000000%	87.5000000%
1506700608	SUGHRUE 1	RIVIERA OPERATING, LLC	Grant	KS	89.7014000%	78.4887300%
1506720042	SUGHRUE 2-35	RIVIERA OPERATING, LLC	Grant	KS	89.7014000%	78.4887300%

**Exhibit B**

**To that certain Assignment and Bill of Sale, dated effective July 1, 2019, by and between Riviera Upstream, LLC and Riviera Operating, LLC, collectively as Assignor, and Scout Energy Group V, LP, as Assignee**

**Wells**

API	WELL NAME	OPERATOR	COUNTY	STATE	WI	NRI
1506720736	SUGHRUE 3-35	RIVIERA OPERATING, LLC	Grant	KS	89.7014000%	78.4887300%
1506720583	SULLIVAN 1 V	RIVIERA OPERATING, LLC	Grant	KS	80.1445000%	70.1312500%
1506700565	SULLIVAN 1-33	RIVIERA OPERATING, LLC	Grant	KS	89.7014000%	78.4887300%
1506700410	SULLIVAN 1-4	RIVIERA OPERATING, LLC	Grant	KS	89.7014000%	78.4887300%
1506700411	SULLIVAN 1-5	RIVIERA OPERATING, LLC	Grant	KS	89.7014000%	78.4887300%
1506700412	SULLIVAN 1-6	RIVIERA OPERATING, LLC	Grant	KS	89.7014000%	78.4887300%
1506700413	SULLIVAN 1-7	RIVIERA OPERATING, LLC	Grant	KS	89.7014000%	78.4887300%
1506700414	SULLIVAN 1-8	RIVIERA OPERATING, LLC	Grant	KS	89.7014000%	78.4887300%
1506710015	SULLIVAN 2 V	RIVIERA OPERATING, LLC	Grant	KS	80.1445000%	70.1312500%
1506720034	SULLIVAN 2-33	RIVIERA OPERATING, LLC	Grant	KS	89.7014000%	78.4887300%
1506720036	SULLIVAN 2-4	RIVIERA OPERATING, LLC	Grant	KS	89.7014000%	78.4887300%
1506721450	SULLIVAN 2-5 R	RIVIERA OPERATING, LLC	Grant	KS	89.7014000%	78.4887300%
1506720096	SULLIVAN 2-6	RIVIERA OPERATING, LLC	Grant	KS	89.7014000%	78.4887300%
1506720097	SULLIVAN 2-7	RIVIERA OPERATING, LLC	Grant	KS	89.7014000%	78.4887300%
1506720098	SULLIVAN 2-8	RIVIERA OPERATING, LLC	Grant	KS	89.7014000%	78.4887300%
1506721277	SULLIVAN 3 V	RIVIERA OPERATING, LLC	Grant	KS	80.1445000%	70.1312500%
1506720711	SULLIVAN 3-33	RIVIERA OPERATING, LLC	Grant	KS	89.7014000%	78.4887300%
1506720641	SULLIVAN 3-4	RIVIERA OPERATING, LLC	Grant	KS	89.7014000%	78.4887300%
1506720627	SULLIVAN 3-5	RIVIERA OPERATING, LLC	Grant	KS	89.7014000%	78.4887300%
1506720639	SULLIVAN 3-6	RIVIERA OPERATING, LLC	Grant	KS	89.7014000%	78.4887300%
1506720634	SULLIVAN 3-7	RIVIERA OPERATING, LLC	Grant	KS	89.7014000%	78.4887300%
1506720642	SULLIVAN 3-8	RIVIERA OPERATING, LLC	Grant	KS	89.7014000%	78.4887300%
1506700590	SULLIVAN A1	RIVIERA OPERATING, LLC	Grant	KS	100.0000000%	87.5000000%
1506720197	SULLIVAN A2	RIVIERA OPERATING, LLC	Grant	KS	100.0000000%	87.5000000%
1506720989	SULLIVAN A3HI	RIVIERA OPERATING, LLC	Grant	KS	100.0000000%	87.5000000%
1506721782	SULLIVAN A-4 ATU-59	RIVIERA OPERATING, LLC	Grant	KS	100.0000000%	87.5000000%
1506700444	SULLIVAN B1	RIVIERA OPERATING, LLC	Grant	KS	100.0000000%	87.5000000%
1506720154	SULLIVAN B2	RIVIERA OPERATING, LLC	Grant	KS	100.0000000%	87.5000000%
1506720939	SULLIVAN B3HI	RIVIERA OPERATING, LLC	Grant	KS	100.0000000%	87.5000000%
1506700087	T. J. LAHEY 2	RIVIERA OPERATING, LLC	Grant	KS	100.0000000%	87.5000000%
1506720477	T. J. LAHEY 4-28	RIVIERA OPERATING, LLC	Grant	KS	100.0000000%	87.5000000%
1506700623	TAGGART 1-11	RIVIERA OPERATING, LLC	Grant	KS	89.7014000%	78.4887300%
1506720024	TAGGART 2-11	RIVIERA OPERATING, LLC	Grant	KS	89.7014000%	78.4887300%
1506720846	TAGGART 3-11	RIVIERA OPERATING, LLC	Grant	KS	89.7014000%	78.4887300%
1506700232	TATE 1	RIVIERA OPERATING, LLC	Grant	KS	100.0000000%	87.5000000%
1506720804	TATE 3-34	RIVIERA OPERATING, LLC	Grant	KS	100.0000000%	87.5000000%
1506720888	TATE 4-33	RIVIERA OPERATING, LLC	Grant	KS	100.0000000%	87.5000000%
1506700489	TAYLOR 1-2	RIVIERA OPERATING, LLC	Grant	KS	100.0000000%	87.5000000%
1506720495	TAYLOR 2-2	RIVIERA OPERATING, LLC	Grant	KS	100.0000000%	87.5000000%
1506720911	TAYLOR 3-2	RIVIERA OPERATING, LLC	Grant	KS	100.0000000%	87.5000000%
1506720461	TEETER 10-26	RIVIERA OPERATING, LLC	Grant	KS	100.0000000%	87.5000000%
1506720812	TEETER 11-14	RIVIERA OPERATING, LLC	Grant	KS	100.0000000%	87.5000000%
1506720813	TEETER 12-10	RIVIERA OPERATING, LLC	Grant	KS	100.0000000%	87.5000000%
1506720814	TEETER 13-26	RIVIERA OPERATING, LLC	Grant	KS	100.0000000%	87.5000000%
1506720877	TEETER 14-15	RIVIERA OPERATING, LLC	Grant	KS	100.0000000%	87.5000000%
1506700213	TEETER 3	RIVIERA OPERATING, LLC	Grant	KS	100.0000000%	87.5000000%
1506720438	TEETER 6-15	RIVIERA OPERATING, LLC	Grant	KS	100.0000000%	87.5000000%
1506720437	TEETER 7-10	RIVIERA OPERATING, LLC	Grant	KS	100.0000000%	87.5000000%
1506720462	TEETER 8-14	RIVIERA OPERATING, LLC	Grant	KS	100.0000000%	87.5000000%
1506700208	TEETERS 2	RIVIERA OPERATING, LLC	Grant	KS	100.0000000%	87.5000000%
1506700420	THOMASON 1-14	RIVIERA OPERATING, LLC	Grant	KS	89.7014000%	78.4887300%
1506710011	THOMASON 2-14	RIVIERA OPERATING, LLC	Grant	KS	89.7014000%	78.4887300%
1506720765	THOMASON 3-14	RIVIERA OPERATING, LLC	Grant	KS	89.7014000%	78.4887300%
1506700523	THOMPSON 1	RIVIERA OPERATING, LLC	Grant	KS	100.0000000%	87.5000000%

**Exhibit B**

**To that certain Assignment and Bill of Sale, dated effective July 1, 2019, by and between Riviera Upstream, LLC and Riviera Operating, LLC, collectively as Assignor, and Scout Energy Group V, LP, as Assignee**

Wells

API	WELL NAME	OPERATOR	COUNTY	STATE	WI	NRI
1506720171	THOMPSON 2	RIVIERA OPERATING, LLC	Grant	KS	100.0000000%	87.5000000%
1506721213	THOMPSON 4HI	RIVIERA OPERATING, LLC	Grant	KS	100.0000000%	87.5000000%
1506700226	THUROW 1-28	RIVIERA OPERATING, LLC	Grant	KS	100.0000000%	87.5000000%
1506720427	THUROW 2-28	RIVIERA OPERATING, LLC	Grant	KS	100.0000000%	87.5000000%
1506720878	THUROW 3-20	RIVIERA OPERATING, LLC	Grant	KS	100.0000000%	87.5000000%
1506720864	THUROW 3-28	RIVIERA OPERATING, LLC	Grant	KS	100.0000000%	87.5000000%
1506720863	THUROW 3-32	RIVIERA OPERATING, LLC	Grant	KS	100.0000000%	87.5000000%
1506721723	THUROW-HILL B ATU 1	RIVIERA OPERATING, LLC	Grant	KS	100.0000000%	87.5000000%
1506721722	THUROW-TATE ATU 1	RIVIERA OPERATING, LLC	Grant	KS	100.0000000%	87.5000000%
1506721775	TILLIE CLOW 4 ATU-260	RIVIERA OPERATING, LLC	Grant	KS	100.0000000%	87.5000000%
1506721810	TILLIE CLOW 5 ATU-259	RIVIERA OPERATING, LLC	Grant	KS	100.0000000%	87.5000000%
1506700622	TOWLER 1	MERIT ENERGY COMPANY	Grant	KS	7.7062900%	6.7430000%
1506741627	TOWLER 1-21	MERIT ENERGY COMPANY	Grant	KS	7.7060000%	6.7430000%
1506741633	TOWLER 1-26	MERIT ENERGY COMPANY	Grant	KS	7.7060000%	6.7430000%
1506730065	TOWLER A 1	MERIT ENERGY COMPANY	Grant	KS	3.8530000%	3.5822000%
1506721155	TOWLER B 2	MERIT ENERGY COMPANY	Grant	KS	3.8531400%	3.5822000%
1506720490	TRUESDALE 2-12	RIVIERA OPERATING, LLC	Grant	KS	100.0000000%	87.5000000%
1506720985	TRUESDALE 4-12	RIVIERA OPERATING, LLC	Grant	KS	100.0000000%	87.5000000%
1506721613	TRUESDALE R 1-12	RIVIERA OPERATING, LLC	Grant	KS	100.0000000%	87.5000000%
1506700564	TURBUSH 1	RIVIERA OPERATING, LLC	Grant	KS	89.7014000%	78.4887300%
1506720031	TURBUSH 2-32	RIVIERA OPERATING, LLC	Grant	KS	89.7014000%	78.4887300%
1506720781	TURBUSH 3-32	RIVIERA OPERATING, LLC	Grant	KS	89.7014000%	78.4887300%
1506700606	TUTTLE 1-15	RIVIERA OPERATING, LLC	Grant	KS	89.7014000%	78.4887300%
1506700607	TUTTLE 1-31	RIVIERA OPERATING, LLC	Grant	KS	89.7014000%	78.4887300%
1506700620	TUTTLE 1-9	RIVIERA OPERATING, LLC	Grant	KS	89.7014000%	78.4887300%
1506720057	TUTTLE 2-15	RIVIERA OPERATING, LLC	Grant	KS	89.7014000%	78.4887300%
1506720043	TUTTLE 2-31	RIVIERA OPERATING, LLC	Grant	KS	89.7014000%	78.4887300%
1506720030	TUTTLE 2-9	RIVIERA OPERATING, LLC	Grant	KS	89.7014000%	78.4887300%
1506720644	TUTTLE 3-15	RIVIERA OPERATING, LLC	Grant	KS	89.7014000%	78.4887300%
1506720851	TUTTLE 3-31	RIVIERA OPERATING, LLC	Grant	KS	89.7014000%	78.4887300%
1506721588	TUTTLE 3-9R	RIVIERA OPERATING, LLC	Grant	KS	89.7014000%	78.4887300%
1506721650	ULYSSES GAS PLANT 1	RIVIERA OPERATING, LLC	Grant	KS	100.0000000%	0.0000000%
1506721649	ULYSSES-BOOSTER 1	RIVIERA OPERATING, LLC	Grant	KS	100.0000000%	0.0000000%
1506721812	W L PUCKETT 4 ATU-168	RIVIERA OPERATING, LLC	Grant	KS	100.0000000%	87.5000000%
1506721811	W L PUCKETT A-4 ATU-388	RIVIERA OPERATING, LLC	Grant	KS	100.0000000%	87.5000000%
1506700351	WAECHTER C1	RIVIERA OPERATING, LLC	Grant	KS	100.0000000%	87.5000000%
1506720205	WAECHTER C2	RIVIERA OPERATING, LLC	Grant	KS	100.0000000%	87.5000000%
1506721078	WAECHTER C3HI	RIVIERA OPERATING, LLC	Grant	KS	100.0000000%	87.5000000%
1506700361	WAECHTER D1	RIVIERA OPERATING, LLC	Grant	KS	100.0000000%	87.5000000%
1506720126	WAECHTER D2	RIVIERA OPERATING, LLC	Grant	KS	100.0000000%	87.5000000%
1506720969	WAECHTER D3HI	RIVIERA OPERATING, LLC	Grant	KS	100.0000000%	87.5000000%
1506700360	WAECHTER E1	RIVIERA OPERATING, LLC	Grant	KS	100.0000000%	87.5000000%
1506720186	WAECHTER E2	RIVIERA OPERATING, LLC	Grant	KS	100.0000000%	87.5000000%
1506721079	WAECHTER E3HI	RIVIERA OPERATING, LLC	Grant	KS	100.0000000%	87.5000000%
1506700366	WALDIE 1	RIVIERA OPERATING, LLC	Grant	KS	100.0000000%	87.5000000%
1506720222	WALDIE 2	RIVIERA OPERATING, LLC	Grant	KS	100.0000000%	87.5000000%
1506721103	WALDIE 3HI	RIVIERA OPERATING, LLC	Grant	KS	100.0000000%	87.5000000%
1506700369	WALDIE, ROBERT 1 V	RIVIERA OPERATING, LLC	Grant	KS	100.0000000%	87.5000000%
1506720138	WALDIE, ROBERT 2 V	RIVIERA OPERATING, LLC	Grant	KS	100.0000000%	87.5000000%
1506720818	WALDIE, ROBERT 3 V	RIVIERA OPERATING, LLC	Grant	KS	100.0000000%	87.5000000%
1506720553	WALTERS 1-12	RIVIERA OPERATING, LLC	Grant	KS	100.0000000%	87.5000000%
1506700651	WEEKS 1	RIVIERA OPERATING, LLC	Grant	KS	100.0000000%	87.5000000%
1506720177	WEEKS 2	RIVIERA OPERATING, LLC	Grant	KS	100.0000000%	87.5000000%
1506720658	WEEKS 3HI	RIVIERA OPERATING, LLC	Grant	KS	100.0000000%	87.5000000%



**Exhibit B**

**To that certain Assignment and Bill of Sale, dated effective July 1, 2019, by and between Riviera Upstream, LLC and Riviera Operating, LLC, collectively as Assignor, and Scout Energy Group V, LP, as Assignee**

**Wells**

API	WELL NAME	OPERATOR	COUNTY	STATE	WI	NRI
1506723911	WEEKS 4 ATU-100	RIVIERA OPERATING, LLC	Grant	KS	100.0000000%	87.5000000%
1506700054	WEIR 1	RIVIERA OPERATING, LLC	Grant	KS	100.0000000%	87.5000000%
1506720174	WEIR 2	RIVIERA OPERATING, LLC	Grant	KS	100.0000000%	87.5000000%
1506720664	WEIR 3HI	RIVIERA OPERATING, LLC	Grant	KS	100.0000000%	87.5000000%
1506700636	WELTER 1	RIVIERA OPERATING, LLC	Grant	KS	89.7014000%	78.4887300%
1506720099	WELTER 2-11	RIVIERA OPERATING, LLC	Grant	KS	89.7014000%	78.4887300%
1506720638	WELTER 3-11	RIVIERA OPERATING, LLC	Grant	KS	89.7014000%	78.4887300%
1506700122	WHITE 1	RIVIERA OPERATING, LLC	Grant	KS	100.0000000%	87.5000000%
1506700123	WHITE 2-33	RIVIERA OPERATING, LLC	Grant	KS	87.5000000%	89.0625000%
1506720800	WHITE 3-33	RIVIERA OPERATING, LLC	Grant	KS	87.5000000%	76.5625000%
1506721001	WHITE 5-32	RIVIERA OPERATING, LLC	Grant	KS	100.0000000%	87.5000000%
1506700547	WHITSON 1 V	RIVIERA OPERATING, LLC	Grant	KS	78.6629970%	68.8348460%
1506710014	WHITSON 2 V	RIVIERA OPERATING, LLC	Grant	KS	78.6629970%	68.8348460%
1506721273	WHITSON 3 V	RIVIERA OPERATING, LLC	Grant	KS	78.6629970%	68.8348460%
1506700471	WILKS 1	RIVIERA OPERATING, LLC	Grant	KS	100.0000000%	87.5000000%
1506720184	WILKS 2	RIVIERA OPERATING, LLC	Grant	KS	100.0000000%	87.5000000%
1506720937	WILKS 3HI	RIVIERA OPERATING, LLC	Grant	KS	100.0000000%	87.5000000%
1506721755	WILKS 4 ATU-133	RIVIERA OPERATING, LLC	Grant	KS	100.0000000%	87.5000000%
1506720552	WILLIAMS 3-31	RIVIERA OPERATING, LLC	Grant	KS	100.0000000%	87.5000000%
1506720869	WILLIAMS 4-31	RIVIERA OPERATING, LLC	Grant	KS	100.0000000%	87.5000000%
1506720281	WILLIAMS, A.M. 2	RIVIERA OPERATING, LLC	Grant	KS	100.0000000%	87.5000000%
1506721054	WILLIAMS, A.M. 3HI	RIVIERA OPERATING, LLC	Grant	KS	100.0000000%	87.5000000%
1506720283	WILLIAMS, E.B. 2	RIVIERA OPERATING, LLC	Grant	KS	100.0000000%	87.5000000%
1506721045	WILLIAMS, E.B. 3HI	RIVIERA OPERATING, LLC	Grant	KS	100.0000000%	87.5000000%
1506721397	WILLIAMS, E.B. 4	RIVIERA OPERATING, LLC	Grant	KS	100.0000000%	87.5000000%
1506700574	WILLIAMS, O.P. 1	RIVIERA OPERATING, LLC	Grant	KS	100.0000000%	87.5000000%
1506720161	WILLIAMS, O.P. 2	RIVIERA OPERATING, LLC	Grant	KS	100.0000000%	87.5000000%
1506720962	WILLIAMS, O.P. 3HI	RIVIERA OPERATING, LLC	Grant	KS	100.0000000%	87.5000000%
1506721767	WILSON 4 ATU-167	RIVIERA OPERATING, LLC	Grant	KS	100.0000000%	87.5000000%
1506700573	WILSON A1	RIVIERA OPERATING, LLC	Grant	KS	100.0000000%	87.5000000%
1506720160	WILSON A2	RIVIERA OPERATING, LLC	Grant	KS	100.0000000%	87.5000000%
1506720991	WILSON A3HI	RIVIERA OPERATING, LLC	Grant	KS	100.0000000%	87.5000000%
1506720159	WILSON, R R, B CG 002	RIVIERA OPERATING, LLC	Grant	KS	0.0000000%	0.0000000%
1506700514	WILSON, R.R. A1	RIVIERA OPERATING, LLC	Grant	KS	100.0000000%	87.5000000%
1506720162	WILSON, R.R. A2	RIVIERA OPERATING, LLC	Grant	KS	100.0000000%	87.5000000%
1506720665	WILSON, R.R. A3HI	RIVIERA OPERATING, LLC	Grant	KS	100.0000000%	87.5000000%
1506700515	WILSON, R.R. B1	RIVIERA OPERATING, LLC	Grant	KS	100.0000000%	87.5000000%
1506721102	WILSON, R.R. B3HI	RIVIERA OPERATING, LLC	Grant	KS	100.0000000%	87.5000000%
1506721652	WILSON, R.R. B4	RIVIERA OPERATING, LLC	Grant	KS	100.0000000%	87.5000000%
1506700572	WILSON, R.R. C1	RIVIERA OPERATING, LLC	Grant	KS	100.0000000%	87.5000000%
1506720173	WILSON, R.R. C2	RIVIERA OPERATING, LLC	Grant	KS	100.0000000%	87.5000000%
1506720995	WILSON, R.R. C3HI	RIVIERA OPERATING, LLC	Grant	KS	100.0000000%	87.5000000%
1506700507	WILSON, R.R. D1	RIVIERA OPERATING, LLC	Grant	KS	100.0000000%	87.5000000%
1506720172	WILSON, R.R. D2	RIVIERA OPERATING, LLC	Grant	KS	100.0000000%	87.5000000%
1506721080	WILSON, R.R. D3HI	RIVIERA OPERATING, LLC	Grant	KS	100.0000000%	87.5000000%
1506700423	WINGER 1-17	RIVIERA OPERATING, LLC	Grant	KS	89.7014000%	78.4887300%
1506700425	WINGER 1-19	RIVIERA OPERATING, LLC	Grant	KS	89.7014000%	78.4887300%
1506720068	WINGER 2-17	RIVIERA OPERATING, LLC	Grant	KS	89.7014000%	78.4887300%
1506700017	WINGER 2-19	RIVIERA OPERATING, LLC	Grant	KS	89.7014000%	78.4887300%
1506720636	WINGER 3-17	RIVIERA OPERATING, LLC	Grant	KS	89.7014000%	78.4887300%
1506720726	WINGER 3-19	RIVIERA OPERATING, LLC	Grant	KS	89.7014000%	78.4887300%
1506721743	WINGER ATU 1	RIVIERA OPERATING, LLC	Grant	KS	100.0000000%	87.6953130%
1506700648	WITT 1-26	RIVIERA OPERATING, LLC	Grant	KS	89.7014000%	78.4887300%
1506720016	WITT 2-26	RIVIERA OPERATING, LLC	Grant	KS	89.7014000%	78.4887300%

**Exhibit B**

To that certain Assignment and Bill of Sale, dated effective July 1, 2019, by and between Riviera Upstream, LLC and Riviera Operating, LLC, collectively as Assignor, and Scout Energy Group V, LP, as Assignee

**Wells**

API	WELL NAME	OPERATOR	COUNTY	STATE	WI	NRI
1506720738	WITT 3-26	RIVIERA OPERATING, LLC	Grant	KS	89.7014000%	78.4887300%
1506700585	WRIGHT C 1C V	RIVIERA OPERATING, LLC	Grant	KS	100.0000000%	87.5000000%
1506720121	WRIGHT C 2 V	RIVIERA OPERATING, LLC	Grant	KS	100.0000000%	87.5000000%
1506720717	WRIGHT C 3 V	RIVIERA OPERATING, LLC	Grant	KS	100.0000000%	87.5000000%
1506700353	WRIGHT, D.D. B 1 V	RIVIERA OPERATING, LLC	Grant	KS	100.0000000%	87.5000000%
1506720145	WRIGHT, D.D. B 2 V	RIVIERA OPERATING, LLC	Grant	KS	100.0000000%	87.5000000%
1506720817	WRIGHT, D.D. B 3 V	RIVIERA OPERATING, LLC	Grant	KS	100.0000000%	87.5000000%
1506721656	WRIGHT, D.D. B 4 V	RIVIERA OPERATING, LLC	Grant	KS	100.0000000%	87.5000000%
1506700586	WRIGHT, DORA D. 1 V	RIVIERA OPERATING, LLC	Grant	KS	100.0000000%	87.5000000%
1506720143	WRIGHT, DORA D. 2 V	RIVIERA OPERATING, LLC	Grant	KS	100.0000000%	87.5000000%
1506720816	WRIGHT, DORA D. 3 V	RIVIERA OPERATING, LLC	Grant	KS	100.0000000%	87.5000000%
1506721657	WRIGHT, DORA D. 4 V	RIVIERA OPERATING, LLC	Grant	KS	100.0000000%	87.5000000%
1506700437	YUST 1-30	RIVIERA OPERATING, LLC	Grant	KS	89.7014000%	78.4887300%
1506720040	YUST 2-30	RIVIERA OPERATING, LLC	Grant	KS	89.7014000%	78.4887300%
1506720655	YUST 3-30	RIVIERA OPERATING, LLC	Grant	KS	89.7014000%	78.4887300%

# Additional Surface Owner Information

Grant

01 27S 35W

KL LAND & CATTLE  
18 W SANDY RIDGE RD  
COLUMBUS, NE 68601-0608