

KANSAS CORPORATION COMMISSION
OIL & GAS CONSERVATION DIVISION

Form T-1
July 2014

Form must be Typed
Form must be Signed
All blanks must be Filled

**REQUEST FOR CHANGE OF OPERATOR
TRANSFER OF INJECTION OR SURFACE PIT PERMIT**

Form KSONA-1, Certification of Compliance with the Kansas Surface Owner Notification Act,
MUST be submitted with this form.

Check Applicable Boxes:

- Oil Lease: No. of Oil Wells _____ **
- Gas Lease: No. of Gas Wells _____ **
- Gas Gathering System: _____
- Saltwater Disposal Well - Permit No.: _____
Spot Location: _____ feet from N / S Line
_____ feet from E / W Line
- Enhanced Recovery Project Permit No.: _____
Entire Project: Yes No
Number of Injection Wells _____ **

Field Name: _____

**** Side Two Must Be Completed.**

Effective Date of Transfer: _____

KS Dept of Revenue Lease No.: _____

Lease Name: _____

_____ Sec. _____ Twp. _____ R. E W

Legal Description of Lease: _____

County: _____

Production Zone(s): _____

Injection Zone(s): _____

Surface Pit Permit No.: _____
(API No. if Drill Pit, WO or Haul)

_____ feet from N / S Line of Section

_____ feet from E / W Line of Section

Type of Pit: Emergency Burn Settling Haul-Off Workover Drilling

Past Operator's License No. _____

Contact Person: _____

Past Operator's Name & Address: _____

Phone: _____

Title: _____

Signature: _____

New Operator's License No. _____

Contact Person: _____

New Operator's Name & Address: _____

Phone: _____

Oil / Gas Purchaser: _____

Date: _____

Title: _____

Signature: _____

Acknowledgment of Transfer: The above request for transfer of injection authorization, surface pit permit # _____ has been noted, approved and duly recorded in the records of the Kansas Corporation Commission. This acknowledgment of transfer pertains to Kansas Corporation Commission records only and does not convey any ownership interest in the above injection well(s) or pit permit.

_____ is acknowledged as
the new operator and may continue to inject fluids as authorized by
Permit No.: _____ . Recommended action: _____

Date: _____
Authorized Signature

_____ is acknowledged as
the new operator of the above named lease containing the surface pit
permitted by No.: _____ .

Date: _____
Authorized Signature

DISTRICT _____ EPR _____ PRODUCTION _____ UIC _____

KANSAS CORPORATION COMMISSION
OIL & GAS CONSERVATION DIVISION

Form KSONA-1

July 2014

Form Must Be Typed

Form must be Signed

All blanks must be Filled

**CERTIFICATION OF COMPLIANCE WITH THE
KANSAS SURFACE OWNER NOTIFICATION ACT**

This form must be submitted with all Forms C-1 (Notice of Intent to Drill); CB-1 (Cathodic Protection Borehole Intent); T-1 (Request for Change of Operator Transfer of Injection or Surface Pit Permit); and CP-1 (Well Plugging Application). Any such form submitted without an accompanying Form KSONA-1 will be returned.

Select the corresponding form being filed: C-1 (Intent) CB-1 (Cathodic Protection Borehole Intent) T-1 (Transfer) CP-1 (Plugging Application)

OPERATOR: License # _____

Name: _____

Address 1: _____

Address 2: _____

City: _____ State: _____ Zip: _____ + _____

Contact Person: _____

Phone: (_____) _____ Fax: (_____) _____

Email Address: _____

Well Location:

____ - ____ - ____ - ____ Sec. ____ Twp. ____ S. R. ____ East West

County: _____

Lease Name: _____ Well #: _____

If filing a Form T-1 for multiple wells on a lease, enter the legal description of the lease below:

Surface Owner Information:

Name: _____

Address 1: _____

Address 2: _____

City: _____ State: _____ Zip: _____ + _____

When filing a Form T-1 involving multiple surface owners, attach an additional sheet listing all of the information to the left for each surface owner. Surface owner information can be found in the records of the register of deeds for the county, and in the real estate property tax records of the county treasurer.

If this form is being submitted with a Form C-1 (Intent) or CB-1 (Cathodic Protection Borehole Intent), you must supply the surface owners and the KCC with a plat showing the predicted locations of lease roads, tank batteries, pipelines, and electrical lines. The locations shown on the plat are preliminary non-binding estimates. The locations may be entered on the Form C-1 plat, Form CB-1 plat, or a separate plat may be submitted.

Select one of the following:

- I certify that, pursuant to the Kansas Surface Owner Notice Act (House Bill 2032), I have provided the following to the surface owner(s) of the land upon which the subject well is or will be located: 1) a copy of the Form C-1, Form CB-1, Form T-1, or Form CP-1 that I am filing in connection with this form; 2) if the form being filed is a Form C-1 or Form CB-1, the plat(s) required by this form; and 3) my operator name, address, phone number, fax, and email address.
- I have not provided this information to the surface owner(s). I acknowledge that, because I have not provided this information, the KCC will be required to send this information to the surface owner(s). To mitigate the additional cost of the KCC performing this task, I acknowledge that I must provide the name and address of the surface owner by filling out the top section of this form and that I am being charged a \$30.00 handling fee, payable to the KCC, which is enclosed with this form.

If choosing the second option, submit payment of the \$30.00 handling fee with this form. If the fee is not received with this form, the KSONA-1 form and the associated Form C-1, Form CB-1, Form T-1, or Form CP-1 will be returned.

I hereby certify that the statements made herein are true and correct to the best of my knowledge and belief.

Date: _____ Signature of Operator or Agent: _____ Title: _____

BOOK: 2020 PAGE: 186 Page #1 of 3
DOC NUMBER: 2020-0186

**ASSIGNMENT AND BILL OF SALE
(OIL AND GAS LEASES)**




KNOW ALL MEN BY THESE PRESENTS

That the undersigned, Teichgraeber Oil, Inc., whose address is 700 N. Main St., Eureka, KS 67045, hereinafter referred to as "Assignor", for and in consideration of the sum of Ten Dollars (\$10.00) and other good and valuable consideration, the receipt and sufficiency of which is hereby acknowledged, does hereby grant, bargain, sell, transfer, assign, and convey, AS IS WITHOUT COVENANTS OR WARRANTIES OF TITLE, MERCHANTABILITY, CONDITION OR FITNESS, EITHER EXPRESS OR IMPLIED, unto:

**Warhorse Petroleum, Inc.
985 Albion St., Suite 933
Denver, CO 80220**

hereinafter referred to as "Assignee", all of Assignor's right, title and interest, including all working interest, royalty interest, overriding royalty interest, and all other rights and interests in production from, in and to the wells listed on Exhibit "A" (the "Well(s)"), together with all lines, tankage, leasehold equipment and personal property used thereon or obtained in connection therewith, and all of Assignor's right, title and interest in and to the oil and gas leases associated with the Well(s) listed on the attached Exhibit "A" attached hereto and made a part hereof, and the rights, privileges and estates created and granted under said Well(s) and leases hereinafter referred to as the "Assigned Premises", together with all of Assignor's right, title and interest in and to contracts, agreements, permits, licenses, easements, surface leases and rights of way relating to operations pertaining specifically and solely to the Assigned Premises. This Assignment is subject to the terms and conditions set forth below:



- 1) *This Assignment shall be effective as of the 1st day of January 2020, at 7:00 a.m., local time, regardless of the date of execution.*
- 2) ALL EQUIPMENT, THE WELL(S), AND ANY PERSONAL PROPERTY SUBJECT TO THIS ASSIGNMENT ARE ASSIGNED, CONVEYED AND ACCEPTED BY ASSIGNEES AS IS AND WITHOUT WARRANTY OF MERCHANTABILITY, CONDITION, OR FITNESS OR SUITABILITY FOR ANY PARTICULAR USE OR PURPOSE.
- 3) THIS ASSIGNMENT IS MADE WITHOUT WARRANTY OF TITLE, EITHER EXPRESS OR IMPLIED, AND IS SUBJECT TO ALL VAILIDLY EXISTING ENCUMBRANCES, AGREEMENTS, CONTRACTS (INCLUDING OIL, GAS OR CASINGHEAD GAS SALES AGREEMENTS) WHICH MAY AFFECT SAID ASSIGNED PREMISES.
- 4) Assignor shall be and is relieved of all obligations hereinafter accruing with respect to the Assigned Premises.
- 5) Assignees covenant and agree to comply with all applicable laws, rules, and regulations pertaining to operations and activities on the Assigned Premises, including, but not limited to, those laws, rules and regulations which relate to plugging and abandonment of wells and proper management and disposition of produced water, drilling fluids, drill cuttings, drilling mud, wastes, radioactive materials, produced hydrocarbons and other fluids, and any other substance either brought onto the

STATE OF KANSAS, COFFEY COUNTY, SS
Gwen R. Birk, Register of Deeds
Book: OG43 Page: 522-524
Recording Fee \$55.00
Receipt #: 51931
Pages Recorded: 3
Date Recorded: 3/6/2020 12:05:00 PM

premises or produced therefrom.

- 6) As of the effective date, Assignees agrees to protect, indemnify, hold harmless, and defend Assignor, Assignor's subsidiaries and affiliated companies, their respective agents, officers, and employees against any claim, demand, costs, liability, loss, damage, injury or death, penalty, or obligation, including reasonable attorney fees and litigation costs, arising out of or associated in any way with the Assigned Premises.

The terms and provisions hereof shall be deemed to be covenants running with the lands, leases, and interests covered hereby and shall extend to, bind and inure to the benefit of the parties hereto, their successors and assigns.

IN WITNESS WHEREOF, this Assignment is executed this 20th of February, 2020.

ASSIGNOR:
TEICHGRAEBER OIL, INC.

By: A.C. Teichgraeber
A.C. Teichgraeber, President

ASSIGNEE:
WARHORSE PETROLEUM, INC.

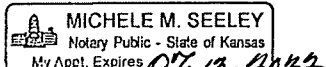
By: John Herring
John Herring, Chief Operating Officer

ACKNOWLEDGEMENT

State of Kansas)
County of GREENWOOD

The forgoing instrument was acknowledged before me this 26th day of February, 2020 by A.C. Teichgraeber, as President, of Teichgraeber Oil, Inc., on behalf of the company.

Witness my hand and official seal.

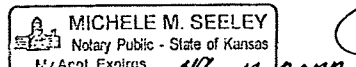

My commission expires: 07-12-2022

Michele M. Seeley
, Notary Public

State of KANSAS)
County of GREENWOOD

The forgoing instrument was acknowledged before me this 26th day of February, 2020 by John Herring, as Chief Operating Officer of Warhorse Petroleum, Inc., on behalf of the company.

Witness my hand and official seal.


My commission expires: 07-12-2022

Michele M. Seeley
, Notary Public

Exhibit "A"

Attached to and made a part of that certain Assignment and Bill of Sale of Oil and Gas Leases by and between Teichgraeber Oil, Inc., as Assignor, and Warhorse Petroleum, Inc., as Assignee, dated *effective* January 1, 2020

EDWARDS LEASE

Date: August 5, 1926
 Lessor: John R. Edwards and Mary J. Edwards, husband and wife
 Lessee: Marland Oil Company
 Legal: N/2NW/4 & SW/4NW/4 Section 7-T23S-R11E
 Greenwood County, Kansas
 Rec. Info: Book FF, Page 144

MILLER 'B' LEASE

Date: September 22, 1921
 Lessor: Louisa M. Thrall, ETAL
 Lessee: Mission Oil Company
 Legal: S/2NE/4 Section 29-T23S-R10E
 Greenwood County, Kansas
 Rec. Info: Book 8, Page 597

BAILEY LEASE

Date: January 11, 1981
 Lessor: Charles Clayton Bailey and Emily J. Bailey, his wife, and R.M. Moody and Sheryl Moody, his wife
 Lessee: R. K. Teichgraeber
 Legal: W/2SE/4 Section 32-T25S-R10E
 Greenwood County, Kansas
 Rec. Info: Book 39, Page 573

GREENWOOD LEASE

Date: January 21, 1967
 Lessor: Harold F. Greenwood and Olive Greenwood, husband and wife
 Lessee: R. K. Teichgraeber
 Legal: S/2SW/4; N/2SE/4; SW/4SE/4; W/2SE/4SE/4 Section 6-T23S-R11E
 Greenwood County, Kansas
 Rec. Info: Book 28, Page 409

HARRIS 'A' LEASE

Date: October 21, 1966
 Lessor: Joseph H. Harris and Sophia Harris, his wife
 Lessee: I.O. Miller
 Legal: N/2NE/4; SE/4NW/4; SE/4; Section 1-T23S-R10E
 Greenwood County, Kansas
 Rec. Info: Book 28, Page 179

HARRIS 'C' LEASE

Date: October 21, 1966
 Lessor: Joseph H. Harris and Sophia Harris, his wife
 Lessee: I.O. Miller
 Legal: W/2SW/4 Section 1-T23S-R10E
 Greenwood County, Kansas
 Rec. Info: Book 28, Page 179

NEWKIRK LEASE

Date: July 4, 1972
 Lessor: Melvin M. Newkirk and Hazel I. Newkirk, his wife
 Lessee: Henry Martell
 Legal: NE/4 less tracts deeded to US Government Section 26-T20S-R14E
 Coffey County, Kansas
 Rec. Info: Book 14, Page 61-62

 END