

KANSAS CORPORATION COMMISSION  
OIL & GAS CONSERVATION DIVISION

Form T-1  
July 2014

Form must be Typed  
Form must be Signed  
All blanks must be Filled

**REQUEST FOR CHANGE OF OPERATOR  
TRANSFER OF INJECTION OR SURFACE PIT PERMIT**

Form KSONA-1, Certification of Compliance with the Kansas Surface Owner Notification Act,  
MUST be submitted with this form.

Check Applicable Boxes:

- Oil Lease: No. of Oil Wells \_\_\_\_\_ \*\*
- Gas Lease: No. of Gas Wells \_\_\_\_\_ \*\*
- Gas Gathering System: \_\_\_\_\_
- Saltwater Disposal Well - Permit No.: \_\_\_\_\_  
Spot Location: \_\_\_\_\_ feet from  N /  S Line  
\_\_\_\_\_ feet from  E /  W Line
- Enhanced Recovery Project Permit No.: \_\_\_\_\_  
Entire Project:  Yes  No  
Number of Injection Wells \_\_\_\_\_ \*\*

Field Name: \_\_\_\_\_

**\*\* Side Two Must Be Completed.**

Effective Date of Transfer: \_\_\_\_\_

KS Dept of Revenue Lease No.: \_\_\_\_\_

Lease Name: \_\_\_\_\_

\_\_\_\_\_ Sec. \_\_\_\_\_ Twp. \_\_\_\_\_ R. \_\_\_\_\_  E  W

Legal Description of Lease: \_\_\_\_\_

County: \_\_\_\_\_

Production Zone(s): \_\_\_\_\_

Injection Zone(s): \_\_\_\_\_

Surface Pit Permit No.: \_\_\_\_\_  
(API No. if Drill Pit, WO or Haul)

\_\_\_\_\_ feet from  N /  S Line of Section

\_\_\_\_\_ feet from  E /  W Line of Section

Type of Pit:  Emergency  Burn  Settling  Haul-Off  Workover  Drilling

Past Operator's License No. \_\_\_\_\_

Contact Person: \_\_\_\_\_

Past Operator's Name & Address: \_\_\_\_\_

Phone: \_\_\_\_\_

Title: \_\_\_\_\_

Signature: \_\_\_\_\_

New Operator's License No. \_\_\_\_\_

Contact Person: \_\_\_\_\_

New Operator's Name & Address: \_\_\_\_\_

Phone: \_\_\_\_\_

Oil / Gas Purchaser: \_\_\_\_\_

Date: \_\_\_\_\_

Title: \_\_\_\_\_

Signature: \_\_\_\_\_

**Acknowledgment of Transfer:** The above request for transfer of injection authorization, surface pit permit # \_\_\_\_\_ has been noted, approved and duly recorded in the records of the Kansas Corporation Commission. This acknowledgment of transfer pertains to Kansas Corporation Commission records only and does not convey any ownership interest in the above injection well(s) or pit permit.

\_\_\_\_\_ is acknowledged as  
the new operator and may continue to inject fluids as authorized by  
Permit No.: \_\_\_\_\_ . Recommended action: \_\_\_\_\_

Date: \_\_\_\_\_  
Authorized Signature

\_\_\_\_\_ is acknowledged as  
the new operator of the above named lease containing the surface pit  
permitted by No.: \_\_\_\_\_ .

Date: \_\_\_\_\_  
Authorized Signature

DISTRICT \_\_\_\_\_ EPR \_\_\_\_\_ PRODUCTION \_\_\_\_\_ UIC \_\_\_\_\_



KANSAS CORPORATION COMMISSION  
OIL & GAS CONSERVATION DIVISION

Form KSONA-1

July 2014

Form Must Be Typed

Form must be Signed

All blanks must be Filled

**CERTIFICATION OF COMPLIANCE WITH THE  
KANSAS SURFACE OWNER NOTIFICATION ACT**

*This form must be submitted with all Forms C-1 (Notice of Intent to Drill); CB-1 (Cathodic Protection Borehole Intent); T-1 (Request for Change of Operator Transfer of Injection or Surface Pit Permit); and CP-1 (Well Plugging Application). Any such form submitted without an accompanying Form KSONA-1 will be returned.*

Select the corresponding form being filed:  C-1 (Intent)  CB-1 (Cathodic Protection Borehole Intent)  T-1 (Transfer)  CP-1 (Plugging Application)

OPERATOR: License # \_\_\_\_\_

Name: \_\_\_\_\_

Address 1: \_\_\_\_\_

Address 2: \_\_\_\_\_

City: \_\_\_\_\_ State: \_\_\_\_\_ Zip: \_\_\_\_\_ + \_\_\_\_\_

Contact Person: \_\_\_\_\_

Phone: ( \_\_\_\_\_ ) \_\_\_\_\_ Fax: ( \_\_\_\_\_ ) \_\_\_\_\_

Email Address: \_\_\_\_\_

Well Location:

\_\_\_\_ - \_\_\_\_ - \_\_\_\_ - \_\_\_\_ Sec. \_\_\_\_ Twp. \_\_\_\_ S. R. \_\_\_\_  East  West

County: \_\_\_\_\_

Lease Name: \_\_\_\_\_ Well #: \_\_\_\_\_

*If filing a Form T-1 for multiple wells on a lease, enter the legal description of the lease below:*

**Surface Owner Information:**

Name: \_\_\_\_\_

Address 1: \_\_\_\_\_

Address 2: \_\_\_\_\_

City: \_\_\_\_\_ State: \_\_\_\_\_ Zip: \_\_\_\_\_ + \_\_\_\_\_

*When filing a Form T-1 involving multiple surface owners, attach an additional sheet listing all of the information to the left for each surface owner. Surface owner information can be found in the records of the register of deeds for the county, and in the real estate property tax records of the county treasurer.*

*If this form is being submitted with a Form C-1 (Intent) or CB-1 (Cathodic Protection Borehole Intent), you must supply the surface owners and the KCC with a plat showing the predicted locations of lease roads, tank batteries, pipelines, and electrical lines. The locations shown on the plat are preliminary non-binding estimates. The locations may be entered on the Form C-1 plat, Form CB-1 plat, or a separate plat may be submitted.*

**Select one of the following:**

- I certify that, pursuant to the Kansas Surface Owner Notice Act (House Bill 2032), I have provided the following to the surface owner(s) of the land upon which the subject well is or will be located: 1) a copy of the Form C-1, Form CB-1, Form T-1, or Form CP-1 that I am filing in connection with this form; 2) if the form being filed is a Form C-1 or Form CB-1, the plat(s) required by this form; and 3) my operator name, address, phone number, fax, and email address.
- I have not provided this information to the surface owner(s). I acknowledge that, because I have not provided this information, the KCC will be required to send this information to the surface owner(s). To mitigate the additional cost of the KCC performing this task, I acknowledge that I must provide the name and address of the surface owner by filling out the top section of this form and that I am being charged a \$30.00 handling fee, payable to the KCC, which is enclosed with this form.

*If choosing the second option, submit payment of the \$30.00 handling fee with this form. If the fee is not received with this form, the KSONA-1 form and the associated Form C-1, Form CB-1, Form T-1, or Form CP-1 will be returned.*

I hereby certify that the statements made herein are true and correct to the best of my knowledge and belief.

Date: \_\_\_\_\_ Signature of Operator or Agent: \_\_\_\_\_ Title: \_\_\_\_\_

**ASSIGNMENT OF OIL AND GAS LEASE INTERESTS**

KNOW ALL PERSONS BY THESE PRESENTS:

That the undersigned, **John O. Farmer, Inc.; John O. Farmer Trust Properties, LLC; John O. Farmer Trusts' Resources, LLC; Dennis L. Bicker; Patricia L. Dreiling; Joseph A. Hess Revocable Trust; and Gretta L. Hoffman,** hereinafter called "Assignors," for and in consideration of One Dollar (\$1.00) and other valuable consideration, the receipt and sufficiency of which is hereby acknowledged, does hereby sell, assign, transfer and set over unto **Christopher L. Brungardt**, hereinafter called "Assignee," all of their right, title and interest, that being a total of 87.5% working interest, in and to the following described oil and gas leases, to-wit:

**Kohl Lease:**

An oil and gas lease dated August 22, 2011, from Kenneth and Diana (his wife) Kohl, lessors, to Dreiling Oil, Inc., lessee, recorded in Book 173 at page 305 in the office of the Register of Deeds for Trego County, Kansas, and covering the following described real estate, to-wit:

The Northeast Quarter (NE/4) Except for a Ten (10) acre location in the Southwest Quarter of the Southwest Quarter of the Northeast Quarter (SW/4 SW/4 NE/4) of Section Fifteen (15), Township Twelve (12) South, Range Twenty-one (21) West of the 6<sup>th</sup> P.M., Trego County, Kansas, SUBJECT TO the terms and provisions of the Addendum attached to said oil and gas lease recorded in Book 173 at page 307;

**Kohl A Lease:**

An oil and gas lease dated June 3, 2004, from Helen M. Kohl, James Kohl, Kenneth Kohl and Ann Pfannenstiel, Co-Trustees of the Helen M. Kohl Trust dated May 22, 1995, lessors, to Double K Oil, Inc., lessee, recorded in Book 126 at page 137 in the office of the Register of Deeds for Trego County, Kansas, and covering the following described real estate, to-wit:

The West Half (W/2) of Section Eleven (11), Township Twelve (12) South, Range Twenty-one (21) West of the 6<sup>th</sup> P.M., Excluding a One (1) acre tract surrounding the salt water disposal well located on the property, Trego County, Kansas, SUBJECT TO the terms and provisions of the Assignment of Oil and Gas Lease dated August 23, 2011 from Double "K" Oil, Inc. to Dreiling Oil, Inc. recorded on September 2, 2011 in Book 173 at page 301;

**Kohl C Lease:**

An oil and gas lease dated November 17, 2010, from Helen Kohl, James Kohl, Kenneth Kohl and Ann Pfannenstiel, Co-Trustees of the Helen M. Kohl Trust dated May 11, 1995, lessors, to Double K Oil, Inc., lessee, and recorded in Book 166 at page 247 in the office of the Register of Deeds for Trego County, Kansas,

An oil and gas lease dated January 15, 1981, from Alex Kohl and Helen Kohl, husband and wife, lessors to Double K. Oil, Inc., lessee, and recorded in Book A61 at page 334 in the office of the Register of Deeds for Trego County, Kansas,

said leases covering together the following described real estate, to-wit:

The East Half (E/2) of Section Ten (10), Township Twelve (12) South, Range Twenty-one (21) West of the 6<sup>th</sup> P.M., Trego County, Kansas (320 acres), except for the Southwest Quarter of the Northeast Quarter (SW/4 NE/4) (40 acres) and the Southeast Quarter of the Southeast Quarter (SE/4 SE/4) (40 acres),  
SUBJECT TO the terms and provisions of the Assignment of Oil and Gas Lease dated August 23, 2011 from Double "K" Oil, Inc. to Dreiling Oil, Inc. recorded on September 2, 2011 in Book 173 at page 293;

Kohl D Lease:

An oil and gas lease dated November 17, 2010, from Helen Kohl, James Kohl, Kenneth Kohl and Ann Pfannenstiel, Co-Trustees of the Helen Kohl Trust dated May 11, 1995, lessor, to Double K Oil, Inc., lessee, recorded in Book 166 at page 243 in the office of the Register of Deeds for Trego County, Kansas, and covering the following described real estate, to-wit:


The Southwest Quarter (SW/4) of Section Two (2), Township Twelve (12) South, Range Twenty-one (21) West of the 6<sup>th</sup> P.M., Trego County, Kansas (160 acres), except for the Northwest Quarter of the Southwest Quarter (NW/4 SW/4) (40 acres), SUBJECT TO the terms and provisions of the Assignment of Oil and Gas Lease dated August 23, 2011 from Double "K" Oil, Inc. to Dreiling Oil, Inc. recorded on September 2, 2011 in Book 173 at page 297;

together with the rights incident thereto and the personal property thereon, appurtenant thereto, or used or obtained in connection therewith.

The above assigned interests are further subject, however, to said interests' proportionate part of overriding royalties as appear of record, if any.

This assignment is effective as of the 1st day of April, 2020.

JOHN O. FARMER, INC.

By   
John O. Farmer IV, President

ACKNOWLEDGMENT

STATE OF KANSAS, COUNTY OF RUSSELL:

This instrument was acknowledged before me on May 4<sup>th</sup>, 2020, by John O. Farmer IV, President of John O. Farmer, Inc.

Margaret A. Schulte  
Notary Public (Printed Name) Margaret A. Schulte  
My appointment expires: \_\_\_\_\_



**JOHN O. FARMER TRUST PROPERTIES, LLC**

By John O. Farmer III  
John O. Farmer III, Managing Partner

ACKNOWLEDGMENT

STATE OF KANSAS, COUNTY OF RUSSELL:

This instrument was acknowledged before me on May 4<sup>th</sup>, 2020, by John O. Farmer III, Managing Partner of John O. Farmer Trust Properties, LLC.

Margaret A. Schulte  
Notary Public (Printed Name) Margaret A. Schulte  
My appointment expires: \_\_\_\_\_



\*\*\*

**JOHN O. FARMER TRUSTS' RESOURCES, LLC**

By John O. Farmer IV  
John O. Farmer IV, Managing Partner

ACKNOWLEDGMENT

STATE OF KANSAS, COUNTY OF RUSSELL:

This instrument was acknowledged before me on May 4<sup>th</sup>, 2020, by John O. Farmer IV, Managing Partner of John O. Farmer Trusts' Resources, LLC.

Margaret A. Schulte  
Notary Public (Printed Name) Margaret A. Schulte  
My appointment expires: \_\_\_\_\_




*Dennis L. Bieker*  
Dennis L. Bieker

**ACKNOWLEDGMENT**

STATE OF KANSAS, COUNTY OF ELLIS:

This instrument was acknowledged before me on May 7, 2020, by Dennis L. Bieker.



*Pama J. Joy*  
Notary Public (Printed Name) Pama J. Joy  
My appointment expires: 10-17-23


\*\*\*

*Patricia L. Dreiling*  
Patricia L. Dreiling

**ACKNOWLEDGMENT**

STATE OF KANSAS, COUNTY OF ELLIS:

This instrument was acknowledged before me on May 8, 2020, by Patricia L. Dreiling.



*Pama J. Joy*  
Notary Public (Printed Name) Pama J. Joy  
My appointment expires: 10-17-23

\*\*\*

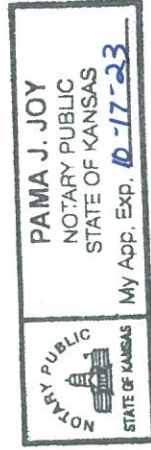
**JOSEPH A. HESS REVOCABLE TRUST**

By *Joseph A. Hess*  
Joseph A. Hess, Trustee

**ACKNOWLEDGMENT**

STATE OF KANSAS, COUNTY OF ELLIS:

This instrument was acknowledged before me on May 7, 2020, by Joseph A. Hess, Trustee of the Joseph A. Hess Revocable Trust.



*Pama J. Joy*  
Notary Public (Printed Name) Pama J. Joy  
My appointment expires: 10-17-23


\*\*\*

*Gretta L. Hoffman*  
Gretta L. Hoffman

**ACKNOWLEDGMENT**

STATE OF KANSAS, COUNTY OF ELLIS:

This instrument was acknowledged before me on May 7, 2020, by Gretta L. Hoffman.



*Pama J. Joy*  
Notary Public (Printed Name) Pama J. Joy  
My appointment expires: 10-17-23