

KANSAS CORPORATION COMMISSION  
OIL & GAS CONSERVATION DIVISION

Form T-1  
July 2014

Form must be Typed  
Form must be Signed  
All blanks must be Filled

**REQUEST FOR CHANGE OF OPERATOR  
TRANSFER OF INJECTION OR SURFACE PIT PERMIT**

Form KSONA-1, Certification of Compliance with the Kansas Surface Owner Notification Act,  
MUST be submitted with this form.

Check Applicable Boxes:

- Oil Lease: No. of Oil Wells \_\_\_\_\_ \*\*
- Gas Lease: No. of Gas Wells \_\_\_\_\_ \*\*
- Gas Gathering System: \_\_\_\_\_
- Saltwater Disposal Well - Permit No.: \_\_\_\_\_  
Spot Location: \_\_\_\_\_ feet from  N /  S Line  
\_\_\_\_\_ feet from  E /  W Line
- Enhanced Recovery Project Permit No.: \_\_\_\_\_  
Entire Project:  Yes  No  
Number of Injection Wells \_\_\_\_\_ \*\*

Field Name: \_\_\_\_\_

**\*\* Side Two Must Be Completed.**

Effective Date of Transfer: \_\_\_\_\_

KS Dept of Revenue Lease No.: \_\_\_\_\_

Lease Name: \_\_\_\_\_

\_\_\_\_\_ Sec. \_\_\_\_\_ Twp. \_\_\_\_\_ R. \_\_\_\_\_  E  W

Legal Description of Lease: \_\_\_\_\_

County: \_\_\_\_\_

Production Zone(s): \_\_\_\_\_

Injection Zone(s): \_\_\_\_\_

Surface Pit Permit No.: \_\_\_\_\_  
(API No. if Drill Pit, WO or Haul)

\_\_\_\_\_ feet from  N /  S Line of Section

\_\_\_\_\_ feet from  E /  W Line of Section

Type of Pit:  Emergency  Burn  Settling  Haul-Off  Workover  Drilling

Past Operator's License No. \_\_\_\_\_

Contact Person: \_\_\_\_\_

Past Operator's Name & Address: \_\_\_\_\_

Phone: \_\_\_\_\_

Title: \_\_\_\_\_

Signature: \_\_\_\_\_

New Operator's License No. \_\_\_\_\_

Contact Person: \_\_\_\_\_

New Operator's Name & Address: \_\_\_\_\_

Phone: \_\_\_\_\_

Title: \_\_\_\_\_

Signature: \_\_\_\_\_

\_\_\_\_\_

Oil / Gas Purchaser: \_\_\_\_\_

\_\_\_\_\_

Date: \_\_\_\_\_

**Acknowledgment of Transfer:** The above request for transfer of injection authorization, surface pit permit # \_\_\_\_\_ has been noted, approved and duly recorded in the records of the Kansas Corporation Commission. This acknowledgment of transfer pertains to Kansas Corporation Commission records only and does not convey any ownership interest in the above injection well(s) or pit permit.

\_\_\_\_\_ is acknowledged as  
the new operator and may continue to inject fluids as authorized by  
Permit No.: \_\_\_\_\_ . Recommended action: \_\_\_\_\_

Date: \_\_\_\_\_  
Authorized Signature

\_\_\_\_\_ is acknowledged as  
the new operator of the above named lease containing the surface pit  
permitted by No.: \_\_\_\_\_ .

Date: \_\_\_\_\_  
Authorized Signature

DISTRICT _____	EPR _____	PRODUCTION _____	UIC _____
----------------	-----------	------------------	-----------



KANSAS CORPORATION COMMISSION  
OIL & GAS CONSERVATION DIVISION

Form KSONA-1

July 2014

Form Must Be Typed

Form must be Signed

All blanks must be Filled

**CERTIFICATION OF COMPLIANCE WITH THE  
KANSAS SURFACE OWNER NOTIFICATION ACT**

*This form must be submitted with all Forms C-1 (Notice of Intent to Drill); CB-1 (Cathodic Protection Borehole Intent); T-1 (Request for Change of Operator Transfer of Injection or Surface Pit Permit); and CP-1 (Well Plugging Application). Any such form submitted without an accompanying Form KSONA-1 will be returned.*

Select the corresponding form being filed:  C-1 (Intent)  CB-1 (Cathodic Protection Borehole Intent)  T-1 (Transfer)  CP-1 (Plugging Application)

OPERATOR: License # \_\_\_\_\_

Name: \_\_\_\_\_

Address 1: \_\_\_\_\_

Address 2: \_\_\_\_\_

City: \_\_\_\_\_ State: \_\_\_\_\_ Zip: \_\_\_\_\_ + \_\_\_\_\_

Contact Person: \_\_\_\_\_

Phone: ( \_\_\_\_\_ ) \_\_\_\_\_ Fax: ( \_\_\_\_\_ ) \_\_\_\_\_

Email Address: \_\_\_\_\_

Well Location:

\_\_\_\_ - \_\_\_\_ - \_\_\_\_ - \_\_\_\_ Sec. \_\_\_\_ Twp. \_\_\_\_ S. R. \_\_\_\_  East  West

County: \_\_\_\_\_

Lease Name: \_\_\_\_\_ Well #: \_\_\_\_\_

*If filing a Form T-1 for multiple wells on a lease, enter the legal description of the lease below:*

**Surface Owner Information:**

Name: \_\_\_\_\_

Address 1: \_\_\_\_\_

Address 2: \_\_\_\_\_

City: \_\_\_\_\_ State: \_\_\_\_\_ Zip: \_\_\_\_\_ + \_\_\_\_\_

*When filing a Form T-1 involving multiple surface owners, attach an additional sheet listing all of the information to the left for each surface owner. Surface owner information can be found in the records of the register of deeds for the county, and in the real estate property tax records of the county treasurer.*

*If this form is being submitted with a Form C-1 (Intent) or CB-1 (Cathodic Protection Borehole Intent), you must supply the surface owners and the KCC with a plat showing the predicted locations of lease roads, tank batteries, pipelines, and electrical lines. The locations shown on the plat are preliminary non-binding estimates. The locations may be entered on the Form C-1 plat, Form CB-1 plat, or a separate plat may be submitted.*

**Select one of the following:**

- I certify that, pursuant to the Kansas Surface Owner Notice Act (House Bill 2032), I have provided the following to the surface owner(s) of the land upon which the subject well is or will be located: 1) a copy of the Form C-1, Form CB-1, Form T-1, or Form CP-1 that I am filing in connection with this form; 2) if the form being filed is a Form C-1 or Form CB-1, the plat(s) required by this form; and 3) my operator name, address, phone number, fax, and email address.
- I have not provided this information to the surface owner(s). I acknowledge that, because I have not provided this information, the KCC will be required to send this information to the surface owner(s). To mitigate the additional cost of the KCC performing this task, I acknowledge that I must provide the name and address of the surface owner by filling out the top section of this form and that I am being charged a \$30.00 handling fee, payable to the KCC, which is enclosed with this form.

*If choosing the second option, submit payment of the \$30.00 handling fee with this form. If the fee is not received with this form, the KSONA-1 form and the associated Form C-1, Form CB-1, Form T-1, or Form CP-1 will be returned.*

I hereby certify that the statements made herein are true and correct to the best of my knowledge and belief.

Date: \_\_\_\_\_ Signature of Operator or Agent: \_\_\_\_\_ Title: \_\_\_\_\_

ASSIGNMENT, BILL OF SALE, AND CONVEYANCE OF OIL AND GAS LEASE

KNOW ALL MEN BY THESE PRESENTS:

THAT, the undersigned unto SHAWMAR OIL & GAS COMPANY, INC., 1116 E. Main, Marion, Kansas 66861, (hereinafter called Assignor), for and in consideration of the sum of Ten Dollars (\$10.00) and other good and valuable consideration, the receipt of which is hereby acknowledged, does hereby sell, assign, transfer and set over unto Hett Oil & Gas, LLC, 2994 Sunflower Rd, Lincolville KS 66858, hereinafter collectively called Assignee, ALL of its right, title and interest (which is specified I EXHIBIT A), subject to reservations of record if any, in and to the following Oil & Gas Lease(s) as shown on Exhibit "A" covering lands situated in Chase County, Kansas:

And for same considerations the Assignor covenants with the Assignee, its successors or assigns: That the Assignor is the lawful owner of and has good title to the interest above assigned in and to said leases, estates, rights and properties, free and clear from all liens, encumbrances or adverse claims. It is the intention of Assignor to assign all its right, title and interest in and to all oil, gas and other minerals produced and saved from the above described land under the provisions of said lease(s) whether correctly described or not.

DATED this 30th day of April 2020, but effective for transfer of oil and/or gas run purposes as of the 1st day of April 2020.



Shawmar Oil & Gas Company, Inc.



By: Craig Settle, President

STATE OF KANSAS            )  
  )        ss.  
COUNTY OF Marion        )

This instrument was acknowledged before me on the 30<sup>th</sup> day of April, 2020, by Craig Settle, President of Shawmar Oil & Gas Inc., to me known to be the person who executed the foregoing instrument and acknowledged to me that he executed the same as his free act and deed.

  
Notary Public

My Appointment Expires:

EXHIBIT "A"

Attached and made a part of that certain Assignment of Oil and Gas Leases dated April 30<sup>th</sup>, 2020 by and between Shawmar Oil & Gas Company, Inc. and Hett Oil & Gas, LLC.

Lease: Buchman  
Dated: 12/5/1994  
From: Burton L. Buchman et ux, Mary L. Buchman  
To: J. Fred Hambright  
Recorded: L-108, Page 122; Filed December 5, 1994 at 9:00 a.m.; 160 acres; 3 years  
Description: NE/4 of Section 13, T18S, R6E

Lease: Chapman  
Dated: 6/28/2004  
From: Howard L. Chapman III  
To: Shawmar Oil & Gas Company, Inc.  
Recorded: Book L149 page 51-52  
Description: All that part of the NW/4 lying South and East of the centerline of the Chase County Road numbered 306 in 17-19S-6E

Lease: Crawford  
Dated: 2/7/1991  
From: Joe J. and Mildred A. Crawford h/w  
To: Devon Resources Corporation  
Recorded: Book L95 page 313  
Description: NE/4 32-18S-7E

Lease: Crawford  
Dated: 2/7/1991  
From: Joe J. and Mildred A. Crawford h/w  
To: Devon Resources Corporation  
Recorded: Book L95 page 314  
Description: SE/4 32-18S-7E

Lease: Diamond Creek (Hughes)  
Dated: 2/20/1991  
From: J. Manuel and Ruth E. Hughes h/w  
To: Devon Resources Corporation  
Recorded: Book L95 page 321  
Description: All of Section 5; N/2 and SE/4 Section 6; N/2 NE/4 Section 7; and the N/2 N/2 Section 8 all lying in Township 19 South, Range 7 East containing 1360 acres (Concorde holds Tract A & B which is 80 acres of this lease), 3 years and so long thereafter.

Lease: Harder  
Dated: 4/2/1979  
From: Menno Harder and Heddie Harder, h/w  
To: Cascade Oil Company, Inc.  
Recorded: Book L-47, Page 127  
Description: S/2 Section 31 Township 18 South, Range 6 East containing 318.03 acres, more or less. The West 60 acres of the SW/4 of Section 5; N/2, SE/4 and N/2 SW/4 Section 6, except the following described tract of land, to wit: Commencing at the southwest corner of the said N/2 SW/4 of said Section 6, thence north 42 rods, thence east 14 rods, thence south 42 rods, thence west 14 rods to place of beginning, said exception containing 3 acres, more or less, all in Township 19 South, Range 6 East, Chase County, Kansas, containing 616.39 acres, more or less.

Lease: Horn  
Dated: 11/18/1994  
From: Jeff Horn et ux, Martha Annis Walker Hom  
To: J. Fred Hambricht  
Recorded: L-108, Page 64; Filed November 18, 1994 at 9:00 a.m.; 160 acres; 3 years  
Description: SE/4 of Section 13, T18S, R6E

Lease: Koegeboehn 18  
Dated: 2/26/1990  
From: Ester Koegeboehn  
To: Cyclone Petroleum, Inc.  
Recorded: Book L48 page 319  
Description: NE/2, NE/4 of Section 8, and the SE/4 of Section 18, all lying in Township 19 South, Range 6 East, in Chase County, Kansas

Lease: Lips  
Dated: 4/29/1993  
From: Barbara Woodward Lips  
To: Alpar Resources, Inc.  
Recorded: Memorandum of which is recorded at L-103, Page 250-251; Dated April 29, 1993  
Description: Lips Ranch, 9280 acres in Chase County, Kansas, Township 18 South, Range 6 East; All of Sections 21, 22, 23, 24, 25, 26, 27; E/2 and E/2 NW/4 of Section 28; N/2 of Section 34; All of Section 35, 36; Township 18 South, Range 7 East; S/2 Section 19; W/2 Section 29; All of Sections 30 and 31; W/2 of Section 32 Township 19 South, Range 6 East; W/2 Section 1; NE/4 and N/2 SE/4 Section 2

Lease: Lowe  
Dated: 08/19/1968  
From: Citizens State Bank and Trust Company of Emporia, Kansas and Everett E. Steerman, Co-Executors of the Estate of Pearl E. Lowe, Deceased  
To: R.W. Shade  
Recorded: L-22, Page 178  
Description: W/2 of Section 13; E/2 of Section 14; All in Township 18S, Range 6E in Chase County, Kansas

Lease: Oborny  
Dated: 7/15/1999  
From: David and Sandra Oberney  
To: Chisholm Resources, Inc.  
Recorded: Book L123, page 201  
Description: S/2 17-19S-6E

Lease: Ronsick  
Dated: 7/3/1980  
From: Fern Ronsick, a widow  
To: Cascade Oil Company, Inc.  
Recorded: Book L55, Page 302, rerecorded Book L61, page 349  
Description: N/2 Section 30 and the W/2 NW/4 Section 29, Township 18 South, Range 6 East, in Chase County, Kansas

Lease: Ronsick  
Dated: 7/3/1980  
From: Fern Ronsick, a widow  
To: Cascade Oil Company, Inc.  
Recorded: Book L55 page 305, rerecorded Book L61 page 347  
Description: NE/4 and E/2 NW/4 Section 29, SW/4 and W/2 NW/4 Section 28, Township 18 South, Range 6 East, in Chase County, Kansas

Lease: Starks  
Dated: 8/21/2003  
From: Harvey S. Starks and Donna C Starks, husband and wife  
To: Shawmar Oil & Gas Co., Inc.  
Recorded: Book L143 page 234-236  
Description: SE/4 1-19S-6E; SW/4 6-19S-7E; NE/4 12-19S-6E; NW/4 7-19S-7E

Lease: Vestring  
Dated: 4/15/1980  
From: Robert Henry Vestring, et al  
To: Robert B. Vestring  
Recorded: Book L51 page 125  
Description: W/2 Section 19, Township 18 South, Range 6 East, in Chase County, Kansas

Lease: Vestring  
Dated: 4/15/1980  
From: Robert Henry Vestring, et al  
To: Robert B. Vestring  
Recorded: Book L51 127  
Description: E/2 Section 19, Township 18 South, Range 6 East, in Chase County, Kansas

Lease: Vetter  
Dated: 6/11/1979  
From: Anna M. Vetter  
To: Cascade Oil Company  
Recorded: Book L48 page 318  
Description: W/2 SE/4 Section 30, and the W/2 NE/4 Section 31, Township 18 South, Range 6 East, in Chase County, Kansas

Lease: Vetter  
Dated: 6/11/1979  
From: Anna M. Vetter  
To: Cascade Oil Company  
Recorded: Book L48 page 320  
Description: SW/4, Section 30, Township 18 South, Range 6 East, in Chase County, Kansas

Lease: Vetter  
Dated: 6/11/1979  
From: Anna M. Vetter  
To: Cascade Oil Company  
Recorded: Book L48 page 319  
Description: NW/4 Section 31, Township 18 South, Range 6 East, in Chase County, Kansas

Lease: Whitney  
Dated: Filed 10/18/1994  
From: Julia Whitney, widow; Richard D. Whitney, single; Julia Whitney, attorney-in-fact for Marjorie W. Nash  
To: J. Fred Hambright  
Recorded: Book L107 page 383  
Description: W/4 SW/4 of Section 18, T18S, R7E

Lease: Whitney  
Dated: Filed 10/18/1994  
From: Edward B. Whitney III et ux, Sharon A Whitney; Edith A. a/k/a Sallie E.  
To: J. Fred Hambright  
Recorded: Book L107 page 380  
Description: W/2 SW/4 of Section 18, T18S, R7E

Lease: Whitney  
Dated: Filed 10/18/1994  
From: Edward B. Whitney met ux, Sharon A. Whitney; Edith A.. a/k/a Sallie E.  
To: J. Fred Hambright  
Recorded: Book L107 page 385  
Description: NW/4 of Section 19, T18S, R7E

Lease: Whitney  
Dated: Filed 10/18/1994  
From: Julia Whitney; Richard D. Whitney; Julia Whitney, attorney-in-fact for Marjorie W. Nash  
To: J. Fred Hambright  
Recorded: Book L107 page 388  
Description: NW/4 of Section 19, T18S, R7E



ASSIGNMENT, BILL OF SALE, AND CONVEYANCE OF OIL AND GAS LEASE

KNOW ALL MEN BY THESE PRESENTS:

THAT, the undersigned unto SHAWMAR OIL & GAS COMPANY, INC., 1116 E. Main, Marion, Kansas 66861, (hereinafter called Assignor), for and in consideration of the sum of Ten Dollars (\$10.00) and other good and valuable consideration, the receipt of which is hereby acknowledged, does hereby sell, assign, transfer and set over unto Hett Oil & Gas, LLC, 2994 Sunflower Rd, Lincolnville KS 66858, hereinafter collectively called Assignee, ALL of its right, title and interest (which is specified I EXHIBIT A), subject to reservations of record if any, in and to the following Oil & Gas Lease(s) as shown on Exhibit "A" covering lands situated in Chase County, Kansas:

And for same considerations the Assignor covenants with the Assignee, its successors or assigns: That the Assignor is the lawful owner of and has good title to the interest above assigned in and to said leases, estates, rights and properties, free and clear from all liens, encumbrances or adverse claims. It is the intention of Assignor to assign all its right, title and interest in and to all oil, gas and other minerals produced and saved from the above described land under the provisions of said lease(s) whether correctly described or not.

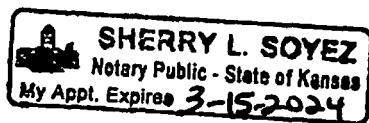
DATED this 30th day of April 2020, but effective for transfer of oil and/or gas run purposes as of the 1st day of April 2020.

Shawmar Oil & Gas Company,  
Inc.

By: Craig Settle  
Craig Settle, President

STATE OF KANSAS            )  
  )        ss.  
COUNTY OF Marion        )

This instrument was acknowledged before me on the 30<sup>th</sup> day of April, 2020, by Craig Settle, President of Shawmar Oil & Gas Inc., to me known to be the person who executed the foregoing instrument and acknowledged to me that he executed the same as his free act and deed.



Sherry L. Soyez  
Notary Public

My Appointment Expires:

**EXHIBIT "A"**

Attached and made a part of that certain Assignment of Oil and Gas Leases dated April 30<sup>th</sup>, 2020 by and between Shawmar Oil & Gas Company, Inc. and Hett Oil & Gas, LLC.

**Lease:** Harshman  
**Dated:** 4/20/2000  
**From:** Warren Harshman and Susie Harshman  
**To:** Shawmar Oil & Gas Company, Inc.  
**Recorded:** Book L125 page 103 and re-recorded April 20,2000 Book 125 page 256-259  
**Legal Description:** The East Half of the Southwest Quarter (E/2 SW/4) except the North thirty (30) feet thereof and the Southeast Quarter (SE/4) except the North thirty (30) feet thereof of Section 18 (except a plot in the Northeast corner of the Southeast Quarter (SE/4), being a tract three hundred thirteen (313) feet East and West by two hundred nine (209) feet North and South, all in Township 18 South, Range 7 East of the Sixth Principal Meridian, Chase County, Kansas

**Lease:** Strunk  
**Dated:** 9/12/1999  
**From:** John C. & Suzanne K. Strunk, Revocable Living Trust  
**To:** Chisholm Resources, Inc.  
**Recorded:** Bollk L124 Page 1  
**Legal Description:** NE/4 17-19S-6E

**Lease:** Koegeboehn 18  
**Dated:** 2/26/1990  
**From:** Ester Koegeboehn  
**To:** Cyclone Petroleum, Inc.  
**Recorded:** Book L48 page 319  
**Description:** SE/4 of Section 18, Township 19 South, Range 6 East, in Chase County, Kansas

**Lease:** Lips  
**Dated:** 4/29/1993  
**From:** Barbara Woodward Lips  
**To:** Alpar Resources, Inc.  
**Recorded:** Memorandum of which is recorded at L-103, Page 250-251; Dated April 29, 1993  
**Description:** Lips Ranch, 9280 acres in Chase County, Kansas, Township 18 South, Range 6 East; All of Sections 21, 22, 23, 24, 25, 26, 27; E/2 and E/2 NW/4 of Section 28; N/2 of Section 34; All of Section 35, 36; Township 18 South, Range 6 East; S/2 Section 19; W/2 Section 29; All of Sections 30 and 31; W/2 of Section 32; W/2 Section 1; NE/4 and N/2 SE/4 Section 2 Township 19 South, Range 7 East;