

KANSAS CORPORATION COMMISSION
OIL & GAS CONSERVATION DIVISION

Form T-1
July 2014

Form must be Typed
Form must be Signed
All blanks must be Filled

**REQUEST FOR CHANGE OF OPERATOR
TRANSFER OF INJECTION OR SURFACE PIT PERMIT**

Form KSONA-1, Certification of Compliance with the Kansas Surface Owner Notification Act,
MUST be submitted with this form.

Check Applicable Boxes:

- Oil Lease: No. of Oil Wells _____ **
- Gas Lease: No. of Gas Wells _____ **
- Gas Gathering System: _____
- Saltwater Disposal Well - Permit No.: _____
Spot Location: _____ feet from N / S Line
_____ feet from E / W Line
- Enhanced Recovery Project Permit No.: _____
Entire Project: Yes No
Number of Injection Wells _____ **

Field Name: _____

**** Side Two Must Be Completed.**

Effective Date of Transfer: _____

KS Dept of Revenue Lease No.: _____

Lease Name: _____

_____ Sec. _____ Twp. _____ R. E W

Legal Description of Lease: _____

County: _____

Production Zone(s): _____

Injection Zone(s): _____

Surface Pit Permit No.: _____
(API No. if Drill Pit, WO or Haul)

_____ feet from N / S Line of Section

_____ feet from E / W Line of Section

Type of Pit: Emergency Burn Settling Haul-Off Workover Drilling

Past Operator's License No. _____

Contact Person: _____

Past Operator's Name & Address: _____

Phone: _____

Title: _____

Signature: _____

New Operator's License No. _____

Contact Person: _____

New Operator's Name & Address: _____

Phone: _____

Oil / Gas Purchaser: _____

Date: _____

Title: _____

Signature: _____

Acknowledgment of Transfer: The above request for transfer of injection authorization, surface pit permit # _____ has been noted, approved and duly recorded in the records of the Kansas Corporation Commission. This acknowledgment of transfer pertains to Kansas Corporation Commission records only and does not convey any ownership interest in the above injection well(s) or pit permit.

_____ is acknowledged as
the new operator and may continue to inject fluids as authorized by
Permit No.: _____ . Recommended action: _____

Date: _____
Authorized Signature

_____ is acknowledged as
the new operator of the above named lease containing the surface pit
permitted by No.: _____ .

Date: _____
Authorized Signature

DISTRICT _____ EPR _____ PRODUCTION _____ UIC _____

KANSAS CORPORATION COMMISSION
OIL & GAS CONSERVATION DIVISION

Form KSONA-1

July 2014

Form Must Be Typed

Form must be Signed

All blanks must be Filled

**CERTIFICATION OF COMPLIANCE WITH THE
KANSAS SURFACE OWNER NOTIFICATION ACT**

This form must be submitted with all Forms C-1 (Notice of Intent to Drill); CB-1 (Cathodic Protection Borehole Intent); T-1 (Request for Change of Operator Transfer of Injection or Surface Pit Permit); and CP-1 (Well Plugging Application). Any such form submitted without an accompanying Form KSONA-1 will be returned.

Select the corresponding form being filed: C-1 (Intent) CB-1 (Cathodic Protection Borehole Intent) T-1 (Transfer) CP-1 (Plugging Application)

OPERATOR: License # _____

Name: _____

Address 1: _____

Address 2: _____

City: _____ State: _____ Zip: _____ + _____

Contact Person: _____

Phone: (_____) _____ Fax: (_____) _____

Email Address: _____

Well Location:

____ - ____ - ____ - ____ Sec. ____ Twp. ____ S. R. ____ East West

County: _____

Lease Name: _____ Well #: _____

If filing a Form T-1 for multiple wells on a lease, enter the legal description of the lease below:

Surface Owner Information:

Name: _____

Address 1: _____

Address 2: _____

City: _____ State: _____ Zip: _____ + _____

When filing a Form T-1 involving multiple surface owners, attach an additional sheet listing all of the information to the left for each surface owner. Surface owner information can be found in the records of the register of deeds for the county, and in the real estate property tax records of the county treasurer.

If this form is being submitted with a Form C-1 (Intent) or CB-1 (Cathodic Protection Borehole Intent), you must supply the surface owners and the KCC with a plat showing the predicted locations of lease roads, tank batteries, pipelines, and electrical lines. The locations shown on the plat are preliminary non-binding estimates. The locations may be entered on the Form C-1 plat, Form CB-1 plat, or a separate plat may be submitted.

Select one of the following:

- I certify that, pursuant to the Kansas Surface Owner Notice Act (House Bill 2032), I have provided the following to the surface owner(s) of the land upon which the subject well is or will be located: 1) a copy of the Form C-1, Form CB-1, Form T-1, or Form CP-1 that I am filing in connection with this form; 2) if the form being filed is a Form C-1 or Form CB-1, the plat(s) required by this form; and 3) my operator name, address, phone number, fax, and email address.
- I have not provided this information to the surface owner(s). I acknowledge that, because I have not provided this information, the KCC will be required to send this information to the surface owner(s). To mitigate the additional cost of the KCC performing this task, I acknowledge that I must provide the name and address of the surface owner by filling out the top section of this form and that I am being charged a \$30.00 handling fee, payable to the KCC, which is enclosed with this form.

If choosing the second option, submit payment of the \$30.00 handling fee with this form. If the fee is not received with this form, the KSONA-1 form and the associated Form C-1, Form CB-1, Form T-1, or Form CP-1 will be returned.

I hereby certify that the statements made herein are true and correct to the best of my knowledge and belief.

Date: _____ Signature of Operator or Agent: _____ Title: _____

ASSIGNMENT OF OIL AND GAS LEASE


That the Undersigned, Fountainhead Resources, LLC. hereinafter called Assignor, for in consideration of One Dollars (\$1.00) and other goods and valuable consideration, the receipt where of is hereby acknowledged, does hereby sell, assigns transfers and set over unto Hughes Services hereinafter called Assignee the working interest in the leases outlined in Exhibit A recorded in the Register of Deeds in Franklin County, Kansas


SEE EXHIBIT "A"

Together with the rights incident thereto and the personal property thereon, or used to obtained in connection therewith.

This assignment is made by the Assignor without covenants or warranty of title, either express or implied, but is made with full substitution and subrogation of Assignee in and to all covenants and warranties by others heretofore given or made in respect to the interest assigned hereunder.

Executed this 1-16- 2020


Dalton Hughes, Hughes Services



Fountainhead Resources, LLC -
Mark L. Haas, Managing Memeber

STATE OF KS COUNTY OF FRANKLIN
SS _____

Before me, the undersigned, a Notary Public, within and for said County and State, on the 16 day of JANUARY 2020, personally appeared Dalton Hughes MARK L. HAAS to me personally known to be the identical person who executed the foregoing instrument, and acknowledged to me that he executed the same as his free and voluntary act and deed for the uses and purposes therein set forth.

IN WITNESS WHEREOF, I have hereunto set my hand and affixed my official seal the day and hear last above written.




Notary Public

My appointment expires: 7-23-21

DETERS LEASE

LESSOR: Seeker Oil, Inc.
LESSEE: Haas Oil
DATED: October 27, 2003
RECORDED: Book 217 Misc, Page 212
DESCRIPTION: Northeast Quarter (NE4) of Section Seven (7), Township Sixteen (16), Range Twenty-one (21) East.

FIEHLER LEASE

LESSOR: Joanne Fiehler, Trustee of the Donald D. Fiehler Trust Agreement
Dated December 10, 1984
LESSEE: Haas Oil Company
DATED: August 29, 2003
RECORDED: Book 215, Page 521
DESCRIPTION: The North 94 acres of the SW4 of Section 5, Township 16 South, Range 21 East, of the 6th P.M. EXCEPT highway right of way; and EXCEPT 15.56 acres lying North of I-35 Highway right of way, being more particularly described as follows: Beginning at a ½" iron pin at the Northwest corner of the SW4 of Section 5, Township 16 South, Range 21 East of the 6th Principal Meridian; thence South 89 35' 07" East for a distance of 1,3772.90 feet along the North line of said Southwest Quarter to a ½" iron pin on the North right of way line of I-35 highway; thence South 58 24' 05" West for a distance of 261.3 feet (deed) 262.06 feet (measured) along said right of way to a concrete right of way marker; thence South 47 03' 00" West for a distance of 251.3 feet (deed) 251.16 (measured) along said right of way to a concrete right of way marker; thence South 52 59' 38" West for a distance of 1,050.0 feet (deed) 1,049.34 (measured) along said right of way to a concrete right of way marker; thence North 44 53' 45" West for a distance of 100.50 feet along said right of way to a ½' iron pin; thence North 02 05' 15" West for a distance of 350.10 feet along said right of way to a ½' iron pin; thence North 08 48' 45" West for a distance of 101.1 feet (deed) 103.15 (measured) along said right of way to a ½' iron pin; thence South 89 32' 58" West for a distance of 25.00 feet along said right of way to a ½" iron pin on the West line of said Southwest Quarter; thence North 00 27' 02" West for a distance of 427.20 feet along said West line, to point of beginning, all in Franklin County, Kansas

LIDIKAY LEASE

LESSOR: Linda Rae Lidikay, Barbara Elizabeth Lidikay, Karen Sue Lidikay
LESSEE: Ben Nitche
DATED: March 1, 1981
RECORDED: Book 101, Page 235
DESCRIPTION: The South 66 acres of the Southwest Quarter (SW4) of Section Five (5), Township Sixteen (16) South, Range Twenty-one (21) East and also the North East Quarter of the Northwest Quarter (NE4 NW4) of Section Eight (8) Township Sixteen (16) South, Range Twenty-one (21) East all in Franklin County, Kansas containing 106 acres more or less.

PLAINS MARKETING, L.P.
DIVISION OF INTEREST
STATEMENT OF LEASE OWNERSHIP
FOR 2019

FRANKLIN COUNTY, KS

OPERATOR: 0503700
HAAS PETROLEUM LLC
10551 BARKLEY STREET 307
OVERLAND PARK KS 66212

LEASE: 115803 DETERS

OWNER:	614658	INTEREST TYPE:	RI
BOB BRALEY		PAY STATUS:	40 PAYABLE
631 FREEMAN STREET		DOI:	0.01000000
BROOKFIELD MO 64628		EFFECTIVE DATE:	12/01/2003

OWNER:	614659	INTEREST TYPE:	RI
MIDLAND ENTERPRISES		PAY STATUS:	49 ESCH TO CURRENT
36220 W 159TH STREET		DOI:	0.00750000
LAWRENCE KS 66044		EFFECTIVE DATE:	12/01/2003

OWNER:	614661	INTEREST TYPE:	RI
JACK SIMPSON		PAY STATUS:	40 PAYABLE
30285 JADE DRIVE		DOI:	0.01000000
BROOKFIELD MO 64628		EFFECTIVE DATE:	12/01/2003

OWNER:	1069167	INTEREST TYPE:	RI
FRANCIS A DETERS REVOCABLE TRUST		PAY STATUS:	40 PAYABLE
MYRA T DETERS TRUSTEE		DOI:	0.16000000
36240 W 159TH STREET		EFFECTIVE DATE:	07/01/2016
GARDNER KS 66030-9642			

OWNER:	1072107	INTEREST TYPE:	WI
FOUNTAINHEAD RESOURCES LLC		PAY STATUS:	40 PAYABLE
10551 BARKLEY ST #307		DOI:	0.81250000
OVERLAND PARK KS 66212		EFFECTIVE DATE:	05/01/2019

TOTAL INTEREST: 1.00000000

THIS DIVISION OF INTEREST REFLECTS THE MANNER IN WHICH SETTLEMENTS WERE LAST MADE BUT DOES NOT NECESSARILY REFLECT RECORD TITLE TO THE INTERESTS REFLECTED HEREON. IT IS FURNISHED AS AN ACCOMMODATION ONLY AND ANYONE RELYING THEREON DOES SO AT HIS OWN RISK AND WITHOUT RECOURSE AGAINST PLAINS MARKETING, L.P. OWNERSHIP AND INTEREST IS NOT BEING UPDATED ON THIS SITE. DATA IS VALID AS OF REPORT DATE ONLY.