

KANSAS CORPORATION COMMISSION
OIL & GAS CONSERVATION DIVISION

Form T-1
July 2014

Form must be Typed
Form must be Signed
All blanks must be Filled

**REQUEST FOR CHANGE OF OPERATOR
TRANSFER OF INJECTION OR SURFACE PIT PERMIT**

Form KSONA-1, Certification of Compliance with the Kansas Surface Owner Notification Act,
MUST be submitted with this form.

Check Applicable Boxes:

- Oil Lease: No. of Oil Wells _____ **
- Gas Lease: No. of Gas Wells _____ **
- Gas Gathering System: _____
- Saltwater Disposal Well - Permit No.: _____
Spot Location: _____ feet from N / S Line
_____ feet from E / W Line
- Enhanced Recovery Project Permit No.: _____
Entire Project: Yes No
Number of Injection Wells _____ **

Field Name: _____

**** Side Two Must Be Completed.**

Effective Date of Transfer: _____

KS Dept of Revenue Lease No.: _____

Lease Name: _____

_____ Sec. _____ Twp. _____ R. _____ E W

Legal Description of Lease: _____

County: _____

Production Zone(s): _____

Injection Zone(s): _____

Surface Pit Permit No.: _____
(API No. if Drill Pit, WO or Haul)

_____ feet from N / S Line of Section

_____ feet from E / W Line of Section

Type of Pit: Emergency Burn Settling Haul-Off Workover Drilling

Past Operator's License No. _____

Contact Person: _____

Past Operator's Name & Address: _____

Phone: _____

Title: _____

Signature: _____

New Operator's License No. _____

Contact Person: _____

New Operator's Name & Address: _____

Phone: _____

Oil / Gas Purchaser: _____

Date: _____

Title: _____

Signature: _____

Acknowledgment of Transfer: The above request for transfer of injection authorization, surface pit permit # _____ has been noted, approved and duly recorded in the records of the Kansas Corporation Commission. This acknowledgment of transfer pertains to Kansas Corporation Commission records only and does not convey any ownership interest in the above injection well(s) or pit permit.

_____ is acknowledged as
the new operator and may continue to inject fluids as authorized by
Permit No.: _____ . Recommended action: _____

Date: _____
Authorized Signature

_____ is acknowledged as
the new operator of the above named lease containing the surface pit
permitted by No.: _____ .

Date: _____
Authorized Signature

DISTRICT _____ EPR _____ PRODUCTION _____ UIC _____

KANSAS CORPORATION COMMISSION
OIL & GAS CONSERVATION DIVISION

Form KSONA-1

July 2014

Form Must Be Typed

Form must be Signed

All blanks must be Filled

**CERTIFICATION OF COMPLIANCE WITH THE
KANSAS SURFACE OWNER NOTIFICATION ACT**

This form must be submitted with all Forms C-1 (Notice of Intent to Drill); CB-1 (Cathodic Protection Borehole Intent); T-1 (Request for Change of Operator Transfer of Injection or Surface Pit Permit); and CP-1 (Well Plugging Application). Any such form submitted without an accompanying Form KSONA-1 will be returned.

Select the corresponding form being filed: C-1 (Intent) CB-1 (Cathodic Protection Borehole Intent) T-1 (Transfer) CP-1 (Plugging Application)

OPERATOR: License # _____

Name: _____

Address 1: _____

Address 2: _____

City: _____ State: _____ Zip: _____ + _____

Contact Person: _____

Phone: (_____) _____ Fax: (_____) _____

Email Address: _____

Well Location:

____ - ____ - ____ - ____ Sec. ____ Twp. ____ S. R. ____ East West

County: _____

Lease Name: _____ Well #: _____

If filing a Form T-1 for multiple wells on a lease, enter the legal description of the lease below:

Surface Owner Information:

Name: _____

Address 1: _____

Address 2: _____

City: _____ State: _____ Zip: _____ + _____

When filing a Form T-1 involving multiple surface owners, attach an additional sheet listing all of the information to the left for each surface owner. Surface owner information can be found in the records of the register of deeds for the county, and in the real estate property tax records of the county treasurer.

If this form is being submitted with a Form C-1 (Intent) or CB-1 (Cathodic Protection Borehole Intent), you must supply the surface owners and the KCC with a plat showing the predicted locations of lease roads, tank batteries, pipelines, and electrical lines. The locations shown on the plat are preliminary non-binding estimates. The locations may be entered on the Form C-1 plat, Form CB-1 plat, or a separate plat may be submitted.

Select one of the following:

- I certify that, pursuant to the Kansas Surface Owner Notice Act (House Bill 2032), I have provided the following to the surface owner(s) of the land upon which the subject well is or will be located: 1) a copy of the Form C-1, Form CB-1, Form T-1, or Form CP-1 that I am filing in connection with this form; 2) if the form being filed is a Form C-1 or Form CB-1, the plat(s) required by this form; and 3) my operator name, address, phone number, fax, and email address.
- I have not provided this information to the surface owner(s). I acknowledge that, because I have not provided this information, the KCC will be required to send this information to the surface owner(s). To mitigate the additional cost of the KCC performing this task, I acknowledge that I must provide the name and address of the surface owner by filling out the top section of this form and that I am being charged a \$30.00 handling fee, payable to the KCC, which is enclosed with this form.

If choosing the second option, submit payment of the \$30.00 handling fee with this form. If the fee is not received with this form, the KSONA-1 form and the associated Form C-1, Form CB-1, Form T-1, or Form CP-1 will be returned.

I hereby certify that the statements made herein are true and correct to the best of my knowledge and belief.

Date: _____ Signature of Operator or Agent: _____ Title: _____

ASSIGNMENT OF OIL AND GAS LEASE**KNOW ALL MEN BY THESE PRESENTS:**

That the undersigned, Baird Oil Company LLC, Bohi Energy Inc, Jim R. Baird LLC, Hartman LLC, Lee Tetwiler, SLH LLC, and Kirk T. Rundle and Rebecca L. Rundle, for and in consideration of One Dollar, the receipt whereof is hereby acknowledged and the mutual promises set forth herein, do hereby sell, assign, transfer and set over unto:

Jaspar, Co.

all of their right, title, and interest in and to the Working Interest in the following Oil and Gas Leases:

Oil and Gas Lease dated August 22, 2002, and recorded in book 322, page 100 et seq., in the office of the Register of Deeds in Rooks County, Kansas, from Jerome V. Benoit and Teresa B. Benoit, husband and wife, Lessor, to Baird Oil Company, LLC, Lessee.

Insofar as said lease covers:

The Northwest Quarter of the Southwest Quarter (NW/4 SW/4); the East Half of the Southwest Quarter (E/2 SW/4); and the Southeast Quarter (SE/4) of Section 31, Township 7S, Range 20W, Rooks County, Kansas;

Oil and Gas Lease dated March 12, 2004 and recorded in book 339, page 549-550, in the office of the Register of Deeds in Rooks County, Kansas, from Mark LeSage, a single person, Lessor, to Baird Oil Company LLC, Lessee.

Insofar as said lease covers:

The Northwest Quarter (NW/4) of Section 17, Township 7S, Range 20W, Rooks County, Kansas, EXCEPT the following tracts:
The Northeast Quarter of the Northwest Quarter (NE/4 NW/4) of Section 17, Township 7S, Range 20W; and a 10 acre square in the NW/4 of Section 17, Township 7S, Range 20W, the center of which is located 1180 feet from the North Line and 570 feet from the West Line of Section 17, Township 7S, Range 20W, Rooks County, Kansas;

Oil and Gas Lease dated August 20, 2002, and recorded in book 203, page 325-326, in the office of the Register of Deeds in Graham County, Kansas, and recorded in book 322, page 96-97, in the office of the Register of Deeds in Rooks County, Kansas, from Teresa B. Benoit and Jerome V. Benoit, Trustees of the Teresa B. Benoit Trust No. 1 dated November 1, 1979; and Jerome V. Benoit and Teresa B. Benoit, Trustees of the Jerome V. Benoit Trust No. 1 dated November 1, 1979, Lessor, to Baird Oil Company, LLC, Lessee.

Insofar as said lease covers:

The Northeast Quarter (NE/4) of Section 36, Township 7S, Range 21W Less a tract, Graham County, Kansas; and the West Half of the Southwest Quarter (W/2 SW/4) of Section 30, Township 7S, Range 20W, Rooks County, Kansas;

Register of Deeds _____
Rooks County) in Book _____ of Records at Page _____
State of Kansas) on _____ day _____ 20____ and recorded

Oil and Gas Lease dated August 15, 2002, and recorded in book 322, page 090-091, in the office of the Register of Deeds in Rooks County, Kansas, from Cecile M. Jones, Trustee of the Dwight Paul Jones Family Trust, Lessor, to Baird Oil Company, LLC, Lessee.

Insofar as said lease covers:

The East Half of the Southwest Quarter (E/2 SW/4); the West Half of the Southeast Quarter (W/2 SE/4) of Section 30, Township 7S, Range 20W, Rooks County, Kansas;

Oil and Gas Lease dated March 10, 2004, and recorded in book 339, page 541-542, in the office of the Register of Deeds in Rooks County, Kansas, from Vula Mae Gager f/n/a Vula Mae Roy and Gerald Gager, her husband, Lessor, to Baird Oil Company, LLC, Lessee.

Insofar as said lease covers:

The Northeast Quarter (NE/4) of Section 8, Township 7S, Range 20W, except a 20-acre tract, beginning at the Northeast corner of the Northeast Quarter (NE/4); thence South 660 feet; thence West 1320 feet; thence North 660 feet; thence East 1320 feet to the point of beginning, Rooks County, Kansas;

Oil and Gas Lease dated January 16, 2006, and recorded in book 355, page 534-535, in the office of the Register of Deeds in Rooks County, Kansas, from Helen Witmer and John J. Witmer, her husband, to J. Fred Hambright, Inc., Lessee.

Insofar as said lease covers:

The Northwest Quarter (NW/4) of Section 17, Township 7S, Range 19W, Rooks County, Kansas;

Oil and Gas Lease dated August 27, 2003, and recorded in book 330, page 610-611, in the office of the Register of Deeds in Rooks County, Kansas, from Mark L. LeSage, a single person, Lessor, to Baird Oil Company, LLC, Lessee.

Insofar as said lease covers:

The West Half of the Southwest Quarter (W/2 SW/4) of Section 17, Township 7S, Range 20W, Rooks County, Kansas;

Oil and Gas Lease dated August 27, 2003, and recorded in book 330, page 612-613, in the office of the Register of Deeds in Rooks County, Kansas, from Wayne Kellogg, Lessor, to Baird Oil Company, LLC, Lessee.

Insofar as said lease covers:

The East Half of the Southwest Quarter (E/2 SW/4); the Southeast Quarter (SE/4) of Section 17, Township 7S, Range 20W, Rooks County, Kansas;

Oil and Gas Lease dated March 12, 2004, and recorded in book 339, page 545-546, in the office of the Register of Deeds in Rooks County, Kansas, from Cecil Roy and Patricia Roy, husband and wife, Lessor, to Baird Oil Company, LLC, Lessee.

Insofar as said lease covers:

The Southwest Quarter (SW/4) of Section 8, Township 7S, Range 20W, Rooks County, Kansas;

Oil and Gas Lease dated March 12, 2004, and recorded in book 339, page 547-548, in the office of the Register of Deeds in Rooks County, Kansas, from Cecil Roy and Patricia Roy, husband and wife, Lessor, to Baird Oil Company, LLC, Lessee.

Insofar as said lease covers:

The Northwest Quarter (NW/4) of Section 8, Township 7S, Range 20W, Rooks County, Kansas;

Oil and Gas Lease dated March 11, 2004, and recorded in book 339, page 537-538, in the office of the Register of Deeds in Rooks County, Kansas, from Richard Fischli and Dolores Fischli, Co-Trustees of the Fischli Family Trust dated March 6, 1989, Lessor, to Baird Oil Company, LLC, Lessee.

Insofar as said lease covers:

The Southwest Quarter (SW/4) of Section 5, Township 7S, Range 20W, Rooks County, Kansas;

Oil and Gas Lease dated August 11, 2003, and recorded in book 330, page 317-318, in the office of the Register of Deeds in Rooks County, Kansas, from The Robbyn G. Vanduvall Revocable Living Trust, Lessor, to Baird Oil Company, LLC, Lessee.

Insofar and only insofar as said lease covers:

The Northeast Quarter (NE/4) OF Section 6, Township 8S, Range 20W, Rooks County, Kansas; Less and except a tract beginning in the Northeast corner of Section 6, Township 8S, Range 20W; thence South 300 feet to a point; thence North 43° West 396 feet to a point on the Section line between Section 6-8-20 and Section 31-7-20; thence East 275 feet to the place of beginning, Rooks County, Kansas;

Oil and Gas Lease dated August 14, 2003, and recorded in book 330, page 315-316, in the office of the Register of Deeds in Rooks County, Kansas, from James J. Thyfault and Marilyn M. Thyfault, husband and wife, Lessor, to Baird Oil Company, LLC, Lessee.

Insofar as said lease covers:

The South Half of the Northwest Quarter (S/2 NW/4) of Section 5, Township 8S, Range 20W, Rooks County, Kansas;

Oil and Gas Lease dated September 9, 2004, and recorded in book 342, page 582-583, in the office of the Register of Deeds in Rooks County, Kansas, from Virgil L. Deges and Gertrude G. Deges, Trustees under the Deges Living Trust dated 5-25-02, Lessor, to Baird Oil Company, LLC, Lessee.

Insofar as said lease covers:

The South Half of the Northwest Quarter (S/2 NW/4) of Section 5, Township 8S, Range 20W, Rooks County, Kansas;

Oil and Gas Lease dated September 17, 2004, and recorded in book 342, page 584-585, in the office of the Register of Deeds in Rooks County, Kansas, from Louise L. Newell and Alvin O. Newell, her husband, Lessor, to Baird Oil Company, LLC, Lessee.

Insofar as said lease covers:

The South Half of the Northwest Quarter (S/2 NW/4) of Section 5, Township 8S, Range 20W, Rooks County, Kansas;

Oil and Gas Lease dated September 9, 2004, and recorded in book 342, page 586-587, in the office of the Register of Deeds in Rooks County, Kansas, from Mary M. Engel and Ronald E. Engel, her husband, Lessor, to Baird Oil Company, LLC, Lessee.

Insofar as said lease covers:

The South Half of the Northwest Quarter (S/2 NW/4) of Section 5, Township 8S, Range 20W, Rooks County, Kansas;

Oil and Gas Lease dated September 17, 2004, and recorded in book 342, page 588-589, in the office of the Register of Deeds in Rooks County, Kansas, from Catherine C. Smee and John W. Smee, her husband, Lessor, to Baird Oil Company, LLC, Lessee.

Insofar as said lease covers:

The South Half of the Northwest Quarter (S/2 NW/4) of Section 5, Township 8S, Range 20W, Rooks County, Kansas;

Oil and Gas Lease dated September 9, 2004, and recorded in book 342, page 590-591, in the office of the Register of Deeds in Rooks County, Kansas, from Annette A. Rohr and Vernon J. Rohr, her husband, Lessor, to Baird Oil Company, LLC, Lessee.

Insofar as said lease covers:

The South Half of the Northwest Quarter (S/2 NW/4) of Section 5, Township 8S, Range 20W, Rooks County, Kansas;

Oil and Gas Lease dated September 17, 2004, and recorded in book 342, page 592-593, in the office of the Register of Deeds in Rooks County, Kansas, from Sis Living Trust dated 4-11-91, Charles F. Sis-Trustee and Patricia P. Sis-Trustee, Lessor, to Baird Oil Company, LLC, Lessee.

Insofar as said lease covers:

The South Half of the Northwest Quarter (S/2 NW/4) of Section 5, Township 8S, Range 20W, Rooks County, Kansas;

Oil and Gas Lease dated September 17, 2004, and recorded in book 342, page 594-595, in the office of the Register of Deeds in Rooks County, Kansas, from John P. Thyfault, a single man, Lessor, to Baird Oil Company, LLC, Lessee.

Insofar as said lease covers:

The South Half of the Northwest Quarter (S/2 NW/4) of Section 5, Township 8S, Range 20W, Rooks County, Kansas;

Oil and Gas Lease dated September 17, 2004, and recorded in book 342, page 596-597, in the office of the Register of Deeds in Rooks County, Kansas, from Gregory Thyfault, a single man, Lessor, to Baird Oil Company, LLC, Lessee.

Insofar as said lease covers:

The South Half of the Northwest Quarter (S/2 NW/4) of Section 5, Township 8S, Range 20W, Rooks County, Kansas;

Oil and Gas Lease dated September 9, 2004, and recorded in book 342, page 598-599, in the office of the Register of Deeds in Rooks County, Kansas, from Justin J. Deges and Susan Lynn Deges, his wife, Lessor, to Baird Oil Company, LLC, Lessee.

Insofar as said lease covers:

The South Half of the Northwest Quarter (S/2 NW/4) of Section 5, Township 8S, Range 20W, Rooks County, Kansas;

Oil and Gas Lease dated September 9, 2004, and recorded in book 342, page 600-601, in the office of the Register of Deeds in Rooks County, Kansas, from Brenda Lemon and Ty Lemon, her husband, Lessor, to Baird Oil Company, LLC, Lessee.

Insofar as said lease covers:

The South Half of the Northwest Quarter (S/2 NW/4) of Section 5, Township 8S, Range 20W, Rooks County, Kansas;

Oil and Gas Lease dated September 9, 2004, and recorded in book 342, page 602-603, in the office of the Register of Deeds in Rooks County, Kansas, from Michele Garvert and John Anthony Garvert, her husband, Lessor, to Baird Oil Company, LLC, Lessee.

Insofar as said lease covers:

The South Half of the Northwest Quarter (S/2 NW/4) of Section 5, Township 8S, Range 20W, Rooks County, Kansas;

Oil and Gas Lease dated September 17, 2004, and recorded in book 342, page 604-605, in the office of the Register of Deeds in Rooks County, Kansas, from Janel Norris and Jeffrey Robert Norris, her husband, Lessor, to Baird Oil Company, LLC, Lessee.

Insofar as said lease covers:

The South Half of the Northwest Quarter (S/2 NW/4) of Section 5, Township 8S, Range 20W, Rooks County, Kansas;

Oil and Gas Lease dated September 20, 2004, and recorded in book 342, page 606-607, in the office of the Register of Deeds in Rooks County, Kansas, from Nancy J. Kendrick and Tracy L. Kendrick, her husband, Lessor, to Baird Oil Company, LLC, Lessee.

Insofar as said lease covers:

The South Half of the Northwest Quarter (S/2 NW/4) of Section 5, Township 8S, Range 20W, Rooks County, Kansas;

Oil and Gas Lease dated September 21, 2004, and recorded in book 342, page 608-609, in the office of the Register of Deeds in Rooks County, Kansas, from Sherry Reed and Glen R. Reed II, her husband, Lessor, to Baird Oil Company, LLC, Lessee.

Insofar as said lease covers:

The South Half of the Northwest Quarter (S/2 NW/4) of Section 5, Township 8S, Range 20W, Rooks County, Kansas;

Oil and Gas Lease dated September 9, 2004, and recorded in book 342, page 610-611, in the office of the Register of Deeds in Rooks County, Kansas, from Larry Newell and Lora J. Newell, his wife, Lessor, to Baird Oil Company, LLC, Lessee.

Insofar as said lease covers:

The South Half of the Northwest Quarter (S/2 NW/4) of Section 5, Township 8S, Range 20W, Rooks County, Kansas;

Oil and Gas Lease dated September 9, 2004, and recorded in book 342, page 612-613, in the office of the Register of Deeds in Rooks County, Kansas, from Mike Newell and Caren M. Newell, his wife, Lessor, to Baird Oil Company, LLC, Lessee.

Insofar as said lease covers:

The South Half of the Northwest Quarter (S/2 NW/4) of Section 5, Township 8S, Range 20W, Rooks County, Kansas;

Oil and Gas Lease dated September 17, 2004, and recorded in book 342, page 614-615, in the office of the Register of Deeds in Rooks County, Kansas, from Suzanne Pfeifer, a single person, Lessor, to Baird Oil Company, LLC, Lessee.

Insofar as said lease covers:

The South Half of the Northwest Quarter (S/2 NW/4) of Section 5, Township 8S, Range 20W, Rooks County, Kansas;

Oil and Gas Lease dated September 9, 2004, and recorded in book 342, page 616-617, in the office of the Register of Deeds in Rooks County, Kansas, from Dennis Newell and Barbara Newell, his wife, Lessor, to Baird Oil Company, LLC, Lessee.

Insofar as said lease covers:

The South Half of the Northwest Quarter (S/2 NW/4) of Section 5, Township 8S, Range 20W, Rooks County, Kansas;

Oil and Gas Lease dated September 17, 2004, and recorded in book 342, page 618-619, in the office of the Register of Deeds in Rooks County, Kansas, from Cindy James and Pat James, her husband, Lessor, to Baird Oil Company, LLC, Lessee.

Insofar as said lease covers:

The South Half of the Northwest Quarter (S/2 NW/4) of Section 5, Township 8S, Range 20W, Rooks County, Kansas;

Oil and Gas Lease dated September 21, 2004, and recorded in book 342, page 620-621, in the office of the Register of Deeds in Rooks County, Kansas, from Dianne Popp and Brent L. Popp, her husband, Lessor, to Baird Oil Company, LLC, Lessee.

Insofar as said lease covers:

The South Half of the Northwest Quarter (S/2 NW/4) of Section 5, Township 8S, Range 20W, Rooks County, Kansas;

Oil and Gas Lease dated September 17, 2004, and recorded in book 342, page 622-623, in the office of the Register of Deeds in Rooks County, Kansas, from Lisa J. Jones and Robert E. Jones, her husband, Lessor, to Baird Oil Company, LLC, Lessee.

Insofar as said lease covers:

The South Half of the Northwest Quarter (S/2 NW/4) of Section 5, Township 8S, Range 20W, Rooks County, Kansas;

Oil and Gas Lease dated September 17, 2004, and recorded in book 342, page 624-625, in the office of the Register of Deeds in Rooks County, Kansas, from Jason J. Smee, a single man, Lessor, to Baird Oil Company, LLC, Lessee.

Insofar as said lease covers:

The South Half of the Northwest Quarter (S/2 NW/4) of Section 5, Township 8S, Range 20W, Rooks County, Kansas;

Oil and Gas Lease dated September 17, 2004, and recorded in book 342, page 626-627, in the office of the Register of Deeds in Rooks County, Kansas, from Sabrina L. Smee-Tredway and Chad S. Tredway, her husband, Lessor, to Baird Oil Company, LLC, Lessee.

Insofar as said lease covers:

The South Half of the Northwest Quarter (S/2 NW/4) of Section 5, Township 8S, Range 20W, Rooks County, Kansas;

Oil and Gas Lease dated September 20, 2004, and recorded in book 342, page 628-629, in the office of the Register of Deeds in Rooks County, Kansas, from Brian A. Smee, a single man, Lessor, to Baird Oil Company, LLC, Lessee.

Insofar as said lease covers:

The South Half of the Northwest Quarter (S/2 NW/4) of Section 5, Township 8S, Range 20W, Rooks County, Kansas;

This assignment shall be subject to the outstanding overriding royalty interests as appear of record, if any. This assignment shall be effective as of July 1, 2020.

Together with the rights, incident thereto and the personal property located thereon, appurtenant thereto, or used or obtained in connection with the development and operation thereof, any contracts and agreements, relating to said oil and gas leases, lands and wells, including but not limited to operating agreements, gas purchase contracts and all rights and claims thereunder, crude oil sale

agreements, farm-out agreements, easements, right of ways, and any and all other agreements pertaining to any of the aforesaid.

IN WITNESS WHEREOF, this instrument is executed as of the 2 of July, 2020.

Baird Oil Company LLC

Jim R. Baird LLC.

By: *Jim R. Baird*
Jim R. Baird, President

By: *Jim R. Baird*
Jim R. Baird, Member

STATE OF KANSAS, Phillips COUNTY) ss:

The above and foregoing instrument was acknowledged before me this 2 day of July, 2020, by Jim R. Baird, President of Baird Oil Company LLC.



Kimberly L. Meili
Notary Public

STATE OF KANSAS, Phillips COUNTY) ss:

The above and foregoing instrument was acknowledged before me this 2 day of July, 2020 by Jim R. Baird, Member of Jim R. Baird LLC.



Kimberly L. Meili
Notary Public

agreements, farm-out agreements, easements, right of ways, and any and all other agreements pertaining to any of the aforesaid.

IN WITNESS WHEREOF, this instrument is executed as of the 2nd of July, 2020.

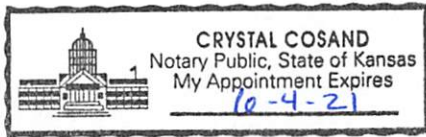
Bohi Energy, Inc

By: [Signature]
Scott Wright, POA for Hans Bohi

STATE OF Kansas, Mitchell COUNTY) ss:

The above and foregoing instrument was acknowledged before me this 2nd day of July, 2020, by Scott Wright, POA for Hans Bohi, President of Bohi Energy, Inc.

[Signature]
Notary Public




Notary Public, State of Kansas

My Commission Expires


Notary Public, State of Kansas

Notary Public, State of Kansas



Notary Public, State of Kansas

Notary Public, State of Kansas



Notary Public, State of Kansas

agreements, farm-out agreements, easements, right of ways, and any and all other agreements pertaining to any of the aforesaid.


IN WITNESS WHEREOF, this instrument is executed as of the 6th of July, 2020.

Hartman LLC

By: Robert B. Hartman
Robert Hartman, Member

STATE OF KANSAS, Ellis COUNTY) ss:

The above and foregoing instrument was acknowledged before me this 6 day of July, 2020, by Robert Hartman, Member of Hartman LLC.



Michelle Rounsley
Notary Public

agreements, farm-out agreements, easements, right of ways, and any and all other agreements pertaining to any of the aforesaid.

IN WITNESS WHEREOF, this instrument is executed as of the 3 of July, 2020.


Lee Tetwiler

Lee Tetwiler

STATE OF KANSAS, McCombs COUNTY) ss:

The above and foregoing instrument was acknowledged before me this 3rd day of July, 2020, by Lee Tetwiler.

Patricia A. Osborn
Notary Public



agreements, farm-out agreements, easements, right of ways, and any and all other agreements pertaining to any of the aforesaid.

IN WITNESS WHEREOF, this instrument is executed as of the 3rd of July, 2020.

SLH LLC

By: Staci L. Hartman
Staci L. Hartman, Member

STATE OF KANSAS, Johnson COUNTY) ss:

The above and foregoing instrument was acknowledged before me this 3rd day of July, 2020, by Staci L. Hartman, Member of SLH LLC.

[Signature]
Notary Public

MATTHEW STEINBOCK
Notary Public-State of Kansas
My Appt. Expires 7/17/2022

agreements, farm-out agreements, easements, right of ways, and any and all other agreements pertaining to any of the aforesaid.


IN WITNESS WHEREOF, this instrument is executed as of the 2nd of July, 2020.

Kirk T. Rundle
Kirk T. Rundle

Rebecca L. Rundle
Rebecca L. Rundle

STATE OF KANSAS, Sedgwick COUNTY) ss:

The above and foregoing instrument was acknowledged before me this 2nd day of July, 2020, by Kirk T. Rundle and Rebecca L. Rundle.



Jennifer C. Smith
Notary Public

3774 1181 M

[Faint handwritten notes]

[Faint handwritten notes]

MY APRIL EXPENSE
History Point - State of Kansas
JENNIFER C. SMITH

186.00
28.00
14.00
14.00
242.00

Quorum Co.
P.O. Box 1120
Hays, KS 67601