

KANSAS CORPORATION COMMISSION
OIL & GAS CONSERVATION DIVISION

Form T-1
July 2014

Form must be Typed
Form must be Signed
All blanks must be Filled

**REQUEST FOR CHANGE OF OPERATOR
TRANSFER OF INJECTION OR SURFACE PIT PERMIT**

Form KSONA-1, Certification of Compliance with the Kansas Surface Owner Notification Act,
MUST be submitted with this form.

Check Applicable Boxes:

- Oil Lease: No. of Oil Wells _____ **
- Gas Lease: No. of Gas Wells _____ **
- Gas Gathering System: _____
- Saltwater Disposal Well - Permit No.: _____
Spot Location: _____ feet from N / S Line
_____ feet from E / W Line
- Enhanced Recovery Project Permit No.: _____
Entire Project: Yes No
Number of Injection Wells _____ **

Field Name: _____

**** Side Two Must Be Completed.**

Effective Date of Transfer: _____

KS Dept of Revenue Lease No.: _____

Lease Name: _____

_____ Sec. _____ Twp. _____ R. E W

Legal Description of Lease: _____

County: _____

Production Zone(s): _____

Injection Zone(s): _____

Surface Pit Permit No.: _____
(API No. if Drill Pit, WO or Haul)

_____ feet from N / S Line of Section

_____ feet from E / W Line of Section

Type of Pit: Emergency Burn Settling Haul-Off Workover Drilling

Past Operator's License No. _____

Contact Person: _____

Past Operator's Name & Address: _____

Phone: _____

Title: _____

Signature: _____

New Operator's License No. _____

Contact Person: _____

New Operator's Name & Address: _____

Phone: _____

Title: _____

Signature: _____

Oil / Gas Purchaser: _____

Date: _____

Acknowledgment of Transfer: The above request for transfer of injection authorization, surface pit permit # _____ has been noted, approved and duly recorded in the records of the Kansas Corporation Commission. This acknowledgment of transfer pertains to Kansas Corporation Commission records only and does not convey any ownership interest in the above injection well(s) or pit permit.

_____ is acknowledged as
the new operator and may continue to inject fluids as authorized by
Permit No.: _____ . Recommended action: _____

Date: _____
Authorized Signature

_____ is acknowledged as
the new operator of the above named lease containing the surface pit
permitted by No.: _____ .

Date: _____
Authorized Signature

DISTRICT _____ EPR _____ PRODUCTION _____ UIC _____

KANSAS CORPORATION COMMISSION
OIL & GAS CONSERVATION DIVISION

Form KSONA-1

July 2014

Form Must Be Typed**Form must be Signed****All blanks must be Filled**

**CERTIFICATION OF COMPLIANCE WITH THE
KANSAS SURFACE OWNER NOTIFICATION ACT**

This form must be submitted with all Forms C-1 (Notice of Intent to Drill); CB-1 (Cathodic Protection Borehole Intent); T-1 (Request for Change of Operator Transfer of Injection or Surface Pit Permit); and CP-1 (Well Plugging Application). Any such form submitted without an accompanying Form KSONA-1 will be returned.

Select the corresponding form being filed: C-1 (Intent) CB-1 (Cathodic Protection Borehole Intent) T-1 (Transfer) CP-1 (Plugging Application)

OPERATOR: License # _____

Name: _____

Address 1: _____

Address 2: _____

City: _____ State: _____ Zip: _____ + _____

Contact Person: _____

Phone: (_____) _____ Fax: (_____) _____

Email Address: _____

Well Location:

____ - ____ - ____ - ____ Sec. ____ Twp. ____ S. R. ____ East West

County: _____

Lease Name: _____ Well #: _____

If filing a Form T-1 for multiple wells on a lease, enter the legal description of the lease below:

Surface Owner Information:

Name: _____

Address 1: _____

Address 2: _____

City: _____ State: _____ Zip: _____ + _____

When filing a Form T-1 involving multiple surface owners, attach an additional sheet listing all of the information to the left for each surface owner. Surface owner information can be found in the records of the register of deeds for the county, and in the real estate property tax records of the county treasurer.

If this form is being submitted with a Form C-1 (Intent) or CB-1 (Cathodic Protection Borehole Intent), you must supply the surface owners and the KCC with a plat showing the predicted locations of lease roads, tank batteries, pipelines, and electrical lines. The locations shown on the plat are preliminary non-binding estimates. The locations may be entered on the Form C-1 plat, Form CB-1 plat, or a separate plat may be submitted.

Select one of the following:

- I certify that, pursuant to the Kansas Surface Owner Notice Act (House Bill 2032), I have provided the following to the surface owner(s) of the land upon which the subject well is or will be located: 1) a copy of the Form C-1, Form CB-1, Form T-1, or Form CP-1 that I am filing in connection with this form; 2) if the form being filed is a Form C-1 or Form CB-1, the plat(s) required by this form; and 3) my operator name, address, phone number, fax, and email address.
- I have not provided this information to the surface owner(s). I acknowledge that, because I have not provided this information, the KCC will be required to send this information to the surface owner(s). To mitigate the additional cost of the KCC performing this task, I acknowledge that I must provide the name and address of the surface owner by filling out the top section of this form and that I am being charged a \$30.00 handling fee, payable to the KCC, which is enclosed with this form.

If choosing the second option, submit payment of the \$30.00 handling fee with this form. If the fee is not received with this form, the KSONA-1 form and the associated Form C-1, Form CB-1, Form T-1, or Form CP-1 will be returned.

I hereby certify that the statements made herein are true and correct to the best of my knowledge and belief.

Date: _____ Signature of Operator or Agent: _____ Title: _____

290/416

ASSIGNMENT OF OIL AND GAS LEASE

KNOW ALL MEN BY THESE PRESENTS:

That the undersigned, Baird Oil Company LLC, Bohi Energy Inc, Jim R. Baird LLC, Hartman LLC, Lee Tetwiler, SLH LLC, and Kirk T. Rundle and Rebecca L. Rundle, for and in consideration of One Dollar, the receipt whereof is hereby acknowledged and the mutual promises set forth herein, do hereby sell, assign, transfer and set over unto:

Jaspar, Co.

all of their right, title, and interest in and to the Working Interest in the following Oil and Gas Leases:

Oil and Gas Lease dated August 20, 2002, and recorded in book 203, page 325-326, in the office of the Register of Deeds in Graham County, Kansas, and recorded in book 322, page 96-97, in the office of the Register of Deeds in Rooks County, Kansas, from Teresa B. Benoit and Jerome V. Benoit, Trustees of the Teresa B. Benoit Trust No. 1 dated November 1, 1979; and Jerome V. Benoit and Teresa B. Benoit, Trustees of the Jerome V. Benoit Trust No. 1 dated November 1, 1979, Lessor, to Baird Oil Company, LLC, Lessee.

Inssofar as said lease covers:

The Northeast Quarter (NE/4) of Section 36, Township 7S, Range 21W Less a tract; Graham County, Kansas; and the West Half of the Southwest Quarter (W/2 SW/4) of Section 30, Township 7S, Range 20W, Rooks County, Kansas;

Oil and Gas Lease dated May 12, 2005, and recorded in book 217, page 644-645, in the office of the Register of Deeds in Graham County, Kansas, from Diane Rader and Diane Rader, attorney in fact for Robin Newell and attorney in fact for Julie Link, Lessor, to J. Fred Hambright, Inc., Lessee.

Inssofar as said lease covers:

The Southeast Quarter (SE/4) of Section 30, Township 6S, Range 22W, Graham County, Kansas;

Oil and Gas Lease dated September 7, 2005, and recorded in book 217, page 674-675, in the office of the Register of Deeds in Graham County, Kansas, from Agnes W. Jameson and Gerald D. Jameson, her husband, Lessor, to Baird Oil Company, LLC, Lessee.

Inssofar as said lease covers:

The Southeast Quarter (SE/4) of Section 30, Township 6S, Range 22W, Graham County, Kansas;

Oil and Gas Lease dated May 12, 2005, and recorded in book 222, page 306-307, in the office of the Register of Deeds in Graham County, Kansas, from Jo Lynne Justus, a single person, Lessor, to Baird Oil Company, LLC, Lessee.

Inssofar as said lease covers:

The Southeast Quarter (SE/4) of Section 30, Township 6S, Range 22W, Graham County, Kansas;

Oil and Gas Lease dated December 22, 2006, and recorded in book 224, page 186-187, in the office of the Register of Deeds in Graham County, Kansas, from Dianne Popp and Brent L. Popp, her husband, Lessor, to Baird Oil Company, LLC, Lessee.

Inssofar as said lease covers:

The Southeast Quarter (SE/4) of Section 36, Township 7S, Range 21W, Graham County, Kansas, EXCEPT a 10 acre square in the SE/4 of Section 36, Township 7, Range 21, Graham County, Kansas, the center of which is located 2100 feet from the South Line and 330 feet from the East line of the SE/4, Graham County, Kansas

Oil and Gas Lease dated December 22, 2006, and recorded in book 224, page 248-249, in the office of the Register of Deeds in Graham County, Kansas, from Mary M Engel and Ronald E. Engel, her husband, Lessor, to Baird Oil Company, LLC, Lessee.

Inssofar as said lease covers:

The Southeast Quarter (SE/4) of Section 36, Township 7S, Range 21W, Graham County, Kansas, EXCEPT a 10 acre square in the SE/4 of Section 36, Township 7, Range 21, Graham County, Kansas, the center of which is located 2100 feet from the South Line and 330 feet from the East line of the SE/4, Graham County, Kansas

Oil and Gas Lease dated December 22, 2006, and recorded in book 224, page 250-251, in the office of the Register of Deeds in Graham County, Kansas, from Cindy James and Pat James, her husband, Lessor, to Baird Oil Company, LLC, Lessee.

Inssofar as said lease covers:

The Southeast Quarter (SE/4) of Section 36, Township 7S, Range 21W, Graham County, Kansas, EXCEPT a 10 acre square in the SE/4 of Section 36, Township 7, Range 21, Graham County, Kansas, the center of which is located 2100 feet from the South Line and 330 feet from the East line of the SE/4, Graham County, Kansas

Oil and Gas Lease dated December 22, 2006, and recorded in book 224, page 252-253, in the office of the Register of Deeds in Graham County, Kansas, from Dennis Newell and Barbara Newell, his wife, Lessor, to Baird Oil Company, LLC, Lessee.

Inssofar as said lease covers:

The Southeast Quarter (SE/4) of Section 36, Township 7S, Range 21W, Graham County, Kansas, EXCEPT a 10 acre square in the SE/4 of Section 36, Township 7, Range 21, Graham County, Kansas, the center of which is located 2100 feet from the South Line and 330 feet from the East line of the SE/4, Graham County, Kansas

Oil and Gas Lease dated December 22, 2006, and recorded in book 224, page 254-255, in the office of the Register of Deeds in Graham County, Kansas, from Gregory Thyfault, Lessor, to Baird Oil Company, LLC, Lessee.

Inssofar as said lease covers:

The Southeast Quarter (SE/4) of Section 36, Township 7S, Range 21 W, Graham County, Kansas, EXCEPT a 10 acre square in the SE/4 of Section 36, Township 7, Range 21, Graham County, Kansas, the center of which is located 2100 feet from the South Line and 330 feet from the East line of the SE/4, Graham County, Kansas

Oil and Gas Lease dated December 22, 2006, and recorded in book 224, page 256-257, in the office of the Register of Deeds in Graham County, Kansas, from Catherine C. Smee and John W. Smee, her husband, Lessor, to Baird Oil Company, LLC, Lessee.

Inssofar as said lease covers:

The Southeast Quarter (SE/4) of Section 36, Township 7S, Range 21 W, Graham County, Kansas, EXCEPT a 10 acre square in the SE/4 of Section 36, Township 7, Range 21, Graham County, Kansas, the center of which is located 2100 feet from the South Line and 330 feet from the East line of the SE/4, Graham County, Kansas

Oil and Gas Lease dated December 22, 2006, and recorded in book 224, page 259-260, in the office of the Register of Deeds in Graham County, Kansas, from Larry Newell and Lora J. Newell, his wife, Lessor, to Baird Oil Company, LLC, Lessee.

Inssofar as said lease covers:

The Southeast Quarter (SE/4) of Section 36, Township 7S, Range 21 W, Graham County, Kansas, EXCEPT a 10 acre square in the SE/4 of Section 36, Township 7, Range 21, Graham County, Kansas, the center of which is located 2100 feet from the South Line and 330 feet from the East line of the SE/4, Graham County, Kansas

Oil and Gas Lease dated December 22, 2006, and recorded in book 224, page 261-262, in the office of the Register of Deeds in Graham County, Kansas, from Sabrina L. Smee-Tredway and Chad S. Tredway, her husband, Lessor, to Baird Oil Company, LLC, Lessee.

Inssofar as said lease covers:

The Southeast Quarter (SE/4) of Section 36, Township 7S, Range 21 W, Graham County, Kansas, EXCEPT a 10 acre square in the SE/4 of Section 36, Township 7, Range 21, Graham County, Kansas, the center of which is located 2100 feet from the South Line and 330 feet from the East line of the SE/4, Graham County, Kansas

Oil and Gas Lease dated December 22, 2006, and recorded in book 224, page 263-264, in the office of the Register of Deeds in Graham County, Kansas, from Annette A. Rohr and Vernon J. Rohr, her husband, Lessor, to Baird Oil Company, LLC, Lessee.

Inssofar as said lease covers:

The Southeast Quarter (SE/4) of Section 36, Township 7S, Range 21W, Graham County, Kansas, EXCEPT a 10 acre square in the SE/4 of Section 36, Township 7, Range 21, Graham County, Kansas, the center of which is located 2100 feet from the South Line and 330 feet from the East line of the SE/4, Graham County, Kansas

Oil and Gas Lease dated December 22, 2006, and recorded in book 224, page 280-281, in the office of the Register of Deeds in Graham County, Kansas, from Janel Norris and Jeffrey Robert Norris, her husband, Lessor, to Baird Oil Company, LLC, Lessee.

Inssofar as said lease covers:

The Southeast Quarter (SE/4) of Section 36, Township 7S, Range 21W, Graham County, Kansas, EXCEPT a 10 acre square in the SE/4 of Section 36, Township 7, Range 21, Graham County, Kansas, the center of which is located 2100 feet from the South Line and 330 feet from the East line of the SE/4, Graham County, Kansas

Oil and Gas Lease dated December 27, 2006, and recorded in book 224, page 282-283, in the office of the Register of Deeds in Graham County, Kansas, from Donald G. Rohr and Debra Rohr, his wife, Lessor, to Baird Oil Company, LLC, Lessee.

Inssofar as said lease covers:

The Southeast Quarter (SE/4) of Section 36, Township 7S, Range 21W, Graham County, Kansas, EXCEPT a 10 acre square in the SE/4 of Section 36, Township 7, Range 21, Graham County, Kansas, the center of which is located 2100 feet from the South Line and 330 feet from the East line of the SE/4, Graham County, Kansas

Oil and Gas Lease dated December 22, 2006, and recorded in book 224, page 286-287, in the office of the Register of Deeds in Graham County, Kansas, from Suzanne Pfeifer, a single person, Lessor, to Baird Oil Company, LLC, Lessee.

Inssofar as said lease covers:

The Southeast Quarter (SE/4) of Section 36, Township 7S, Range 21W, Graham County, Kansas, EXCEPT a 10 acre square in the SE/4 of Section 36, Township 7, Range 21, Graham County, Kansas, the center of which is located 2100 feet from the South Line and 330 feet from the East line of the SE/4, Graham County, Kansas

Oil and Gas Lease dated December 26, 2006, and recorded in book 224, page 305-306, in the office of the Register of Deeds in Graham County, Kansas, from Lisa J. Jones and Robert E. Jones, her husband, Lessor, to Baird Oil Company, LLC, Lessee.

Inssofar as said lease covers:

The Southeast Quarter (SE/4) of Section 36, Township 7S, Range 21W, Graham County, Kansas, EXCEPT a 10 acre square in the SE/4 of Section 36, Township 7,

Range 21, Graham County, Kansas, the center of which is located 2100 feet from the South Line and 330 feet from the East line of the SE/4, Graham County, Kansas

Oil and Gas Lease dated December 27, 2006, and recorded in book 224, page 307-308, in the office of the Register of Deeds in Graham County, Kansas, from Pamela P. Rudman and Ronald Rudman, her husband, Lessor, to Baird Oil Company, LLC, Lessee.

Inssofar as said lease covers:

The Southeast Quarter (SE/4) of Section 36, Township 7S, Range 21W, Graham County, Kansas, EXCEPT a 10 acre square in the SE/4 of Section 36, Township 7, Range 21, Graham County, Kansas, the center of which is located 2100 feet from the South Line and 330 feet from the East line of the SE/4, Graham County, Kansas

Oil and Gas Lease dated December 22, 2006, and recorded in book 224, page 346-347, in the office of the Register of Deeds in Graham County, Kansas, from Michele Garvert and John Anthony Garvert, her husband, Lessor, to Baird Oil Company, LLC, Lessee.

Inssofar as said lease covers:

The Southeast Quarter (SE/4) of Section 36, Township 7S, Range 21W, Graham County, Kansas, EXCEPT a 10 acre square in the SE/4 of Section 36, Township 7, Range 21, Graham County, Kansas, the center of which is located 2100 feet from the South Line and 330 feet from the East line of the SE/4, Graham County, Kansas

Oil and Gas Lease dated December 22, 2006, and recorded in book 224, page 503-504, in the office of the Register of Deeds in Graham County, Kansas, from Justin J. Deges and Susan Lynn Deges, his wife, Lessor, to Baird Oil Company, LLC, Lessee.

Inssofar as said lease covers:

The Southeast Quarter (SE/4) of Section 36, Township 7S, Range 21W, Graham County, Kansas, EXCEPT a 10 acre square in the SE/4 of Section 36, Township 7, Range 21, Graham County, Kansas, the center of which is located 2100 feet from the South Line and 330 feet from the East line of the SE/4, Graham County, Kansas

Oil and Gas Lease dated December 27, 2006, and recorded in book 224, page 505-506, in the office of the Register of Deeds in Graham County, Kansas, from Daniel D. Thyfault, a single person, Lessor, to Baird Oil Company, LLC, Lessee.

Inssofar as said lease covers:

The Southeast Quarter (SE/4) of Section 36, Township 7S, Range 21W, Graham County, Kansas, EXCEPT a 10 acre square in the SE/4 of Section 36, Township 7, Range 21, Graham County, Kansas, the center of which is located 2100 feet from the South Line and 330 feet from the East line of the SE/4, Graham County, Kansas

Oil and Gas Lease dated December 22, 2006, and recorded in book 224, page 592-593, in the office of the Register of Deeds in Graham County, Kansas, from Jason J. Smee, a single man, Lessor, to Baird Oil Company, LLC, Lessee.

Inssofar as said lease covers:

The Southeast Quarter (SE/4) of Section 36, Township 7S, Range 21 W, Graham County, Kansas, EXCEPT a 10 acre square in the SE/4 of Section 36, Township 7, Range 21, Graham County, Kansas, the center of which is located 2100 feet from the South Line and 330 feet from the East line of the SE/4, Graham County, Kansas

Oil and Gas Lease dated December 26, 2006, and recorded in book 224, page 594-595, in the office of the Register of Deeds in Graham County, Kansas, from Brenda Lemon and Ty Lemon, her husband, Lessor, to Baird Oil Company, LLC, Lessee.

Inssofar as said lease covers:

The Southeast Quarter (SE/4) of Section 36, Township 7S, Range 21 W, Graham County, Kansas, EXCEPT a 10 acre square in the SE/4 of Section 36, Township 7, Range 21, Graham County, Kansas, the center of which is located 2100 feet from the South Line and 330 feet from the East line of the SE/4, Graham County, Kansas

Oil and Gas Lease dated January 5, 2007, and recorded in book 224, page 596-597, in the office of the Register of Deeds in Graham County, Kansas, from John P. Thyfault and Jessica A.F. Thyfault, his wife, Lessor, to Baird Oil Company, LLC, Lessee.

Inssofar as said lease covers:

The Southeast Quarter (SE/4) of Section 36, Township 7S, Range 21 W, Graham County, Kansas, EXCEPT a 10 acre square in the SE/4 of Section 36, Township 7, Range 21, Graham County, Kansas, the center of which is located 2100 feet from the South Line and 330 feet from the East line of the SE/4, Graham County, Kansas

Oil and Gas Lease dated December 22, 2006 and recorded in book 224, page 598-599, in the office of the Register of Deeds in Graham County, Kansas, from Sherry Reed and Glen R. Reed II, her husband, Lessor, to Baird Oil Company, LLC, Lessee.

Inssofar as said lease covers:

The Southeast Quarter (SE/4) of Section 36, Township 7S, Range 21 W, Graham County, Kansas, EXCEPT a 10 acre square in the SE/4 of Section 36, Township 7, Range 21, Graham County, Kansas, the center of which is located 2100 feet from the South Line and 330 feet from the East line of the SE/4, Graham County, Kansas

Oil and Gas Lease dated December 27, 2006 and recorded in book 224, page 679-680, in the office of the Register of Deeds in Graham County, Kansas, from Angela Brand and Olivier Brand, her husband, Lessor, to Baird Oil Company, LLC, Lessee.

Inssofar as said lease covers:

The Southeast Quarter (SE/4) of Section 36, Township 7S, Range 21 W, Graham County, Kansas, EXCEPT a 10 acre square in the SE/4 of Section 36, Township 7,

Range 21, Graham County, Kansas, the center of which is located 2100 feet from the South Line and 330 feet from the East line of the SE/4, Graham County, Kansas

Oil and Gas Lease dated December 27, 2006 and recorded in book 224, page 768-769, in the office of the Register of Deeds in Graham County, Kansas, from David J. Rohr, a single person, Lessor, to Baird Oil Company, LLC, Lessee.

Inssofar as said lease covers:

The Southeast Quarter (SE/4) of Section 36, Township 7S, Range 21W, Graham County, Kansas, EXCEPT a 10 acre square in the SE/4 of Section 36, Township 7, Range 21, Graham County, Kansas, the center of which is located 2100 feet from the South Line and 330 feet from the East line of the SE/4, Graham County, Kansas

Oil and Gas Lease dated December 27, 2006 and recorded in book 225, page 971-972, in the office of the Register of Deeds in Graham County, Kansas, from Jean L. Brown and Stewart Pearsall, her husband, Lessor, to Baird Oil Company, LLC, Lessee.

Inssofar as said lease covers:

The Southeast Quarter (SE/4) of Section 36, Township 7S, Range 21W, Graham County, Kansas, EXCEPT a 10 acre square in the SE/4 of Section 36, Township 7, Range 21, Graham County, Kansas, the center of which is located 2100 feet from the South Line and 330 feet from the East line of the SE/4, Graham County, Kansas

Oil and Gas Lease dated April 12, 2007 and recorded in book 225, page 662-663, in the office of the Register of Deeds in Graham County, Kansas, from Patrick T. Keleher, Lessor, to Baird Oil Company, LLC, Lessee.

Inssofar as said lease covers:

The Southeast Quarter (SE/4) of Section 36, Township 7S, Range 21W, Graham County, Kansas, EXCEPT a 10 acre square in the SE/4 of Section 36, Township 7, Range 21, Graham County, Kansas, the center of which is located 2100 feet from the South Line and 330 feet from the East line of the SE/4, Graham County, Kansas

Oil and Gas Lease dated April 6, 2007 and recorded in book 225, page 585-586, in the office of the Register of Deeds in Graham County, Kansas, from Jerry Smetana as receiver for Fred Francis Longworth; Arthur D. Longworth; Leslie J. Longworth; Ella Ruth Koerner; Edgar N. Tavinor; Henderson M. Longworth; Helen L. Michael; Jameson M. Longworth; John L. Longworth; Robert A. Longworth; R. Lee Longworth; A.M. Gildersleeve; F.P. Hynes; Hamilton Royalties Company, Lessor, to Baird Oil Company, LLC, Lessee.

Inssofar as said lease covers:

The Southeast Quarter (SE/4) of Section 36, Township 7S, Range 21W, Graham County, Kansas, EXCEPT a 10 acre square in the SE/4 of Section 36, Township 7, Range 21, Graham County, Kansas, the center of which is located 2100 feet from the South Line and 330 feet from the East line of the SE/4, Graham County, Kansas

Oil and Gas Lease dated December 22, 2006 and recorded in book 224, page 288-289, in the office of the Register of Deeds in Graham County, Kansas, from Sis Living Trust dated 04-11-1991, Charles F. Sis-Trustee and Patricia P. Sis-Trustee, Lessor, to Baird Oil Company, LLC, Lessee.

Inssofar as said lease covers:

The Southeast Quarter (SE/4) of Section 36, Township 7S, Range 21W, Graham County, Kansas, EXCEPT a 10 acre square in the SE/4 of Section 36, Township 7, Range 21, Graham County, Kansas, the center of which is located 2100 feet from the South Line and 330 feet from the East line of the SE/4, Graham County, Kansas

Oil and Gas Lease dated December 22, 2006 and recorded in book 223, page 950, in the office of the Register of Deeds in Graham County, Kansas, from The Deges Living Trust, Virgil L. Deges and Gerturde G. Deges, Trustees of the Deges Living Trust, Lessor, to Baird Oil Company, LLC, Lessee.

Inssofar as said lease covers:

The Southeast Quarter (SE/4) of Section 36, Township 7S, Range 21W, Graham County, Kansas, EXCEPT a 10 acre square in the SE/4 of Section 36, Township 7, Range 21, Graham County, Kansas, the center of which is located 2100 feet from the South Line and 330 feet from the East line of the SE/4, Graham County, Kansas

Oil and Gas Lease dated December 27, 2006 and recorded in book 224, page 284-285, in the office of the Register of Deeds in Graham County, Kansas, from Laurie Allen, a single person, Lessor, to Baird Oil Company, LLC, Lessee.

Inssofar as said lease covers:

The Southeast Quarter (SE/4) of Section 36, Township 7S, Range 21W, Graham County, Kansas, EXCEPT a 10 acre square in the SE/4 of Section 36, Township 7, Range 21, Graham County, Kansas, the center of which is located 2100 feet from the South Line and 330 feet from the East line of the SE/4, Graham County, Kansas

Oil and Gas Lease dated December 27, 2006 and recorded in book 224, page 309-310, in the office of the Register of Deeds in Graham County, Kansas, from Kimberly C. Johnson and Bruce Johnson, her husband, Lessor, to Baird Oil Company, LLC, Lessee.

Inssofar as said lease covers:

The Southeast Quarter (SE/4) of Section 36, Township 7S, Range 21W, Graham County, Kansas, EXCEPT a 10 acre square in the SE/4 of Section 36, Township 7, Range 21, Graham County, Kansas, the center of which is located 2100 feet from the South Line and 330 feet from the East line of the SE/4, Graham County, Kansas

Oil and Gas Lease dated December 22, 2006 and recorded in book 224, page 413-414, in the office of the Register of Deeds in Graham County, Kansas, from Nancy J. Kendrick and Tracy L. Kendrick, her husband, Lessor, to Baird Oil Company, LLC, Lessee.

Insofar as said lease covers:

The Southeast Quarter (SE/4) of Section 36, Township 7S, Range 21 W, Graham County, Kansas, EXCEPT a 10 acre square in the SE/4 of Section 36, Township 7, Range 21, Graham County, Kansas, the center of which is located 2100 feet from the South Line and 330 feet from the East line of the SE/4, Graham County, Kansas

Oil and Gas Lease dated December 27, 2006 and recorded in book 224, page 590-591, in the office of the Register of Deeds in Graham County, Kansas, from Monica M. Jastrabin, a single person, Lessor, to Baird Oil Company, LLC, Lessee.

Insofar as said lease covers:

The Southeast Quarter (SE/4) of Section 36, Township 7S, Range 21 W, Graham County, Kansas, EXCEPT a 10 acre square in the SE/4 of Section 36, Township 7, Range 21, Graham County, Kansas, the center of which is located 2100 feet from the South Line and 330 feet from the East line of the SE/4, Graham County, Kansas

Saltwater Disposal Lease and Easement Agreement dated November 8, 2005, from Robert S. Atkisson and Katherine S. Atkisson, husband and wife, Lessor, to Baird Oil Company LLC, Lessee

Insofar as said SWD agreement covers:

A 1-acre tract located around the Atkisson #1, which was converted to a Saltwater Disposal Well, located in the West Half of the Southeast Quarter of the Northeast Quarter (W/2 SE/4 NE/4) of Section 25, Township 7S, Range 21 W, Graham County, Kansas

This assignment shall be subject to the outstanding overriding royalty interests as appear of record, if any. This assignment shall be effective as of July 1, 2020.

Together with the rights, incident thereto and the personal property located thereon, appurtenant thereto, or used or obtained in connection with the development and operation thereof, any contracts and agreements, relating to said oil and gas leases, lands and wells, including but not limited to operating agreements, gas purchase contracts and all rights and claims thereunder, crude oil sale agreements, farm-out agreements, easements, right of ways, and any and all other agreements pertaining to any of the aforesaid.

IN WITNESS WHEREOF, this instrument is executed as of the 2nd of July, 2020.

Signature page attached to Graham County Assignment of Oil & Gas Lease

Baird Oil Company LLC

Jim R. Baird LLC.

By: *Jim R. Baird*
Jim R. Baird, President

By: *Jim R. Baird*
Jim R. Baird, Member

STATE OF KANSAS, Phillips COUNTY) ss:

The above and foregoing instrument was acknowledged before me this 2 day of July, 2020, by Jim R. Baird, President of Baird Oil Company LLC.



Kimberly L. Meili
Notary Public

STATE OF KANSAS, Phillips COUNTY) ss:

The above and foregoing instrument was acknowledged before me this 2 day of July, 2020 by Jim R. Baird, Member of Jim R. Baird LLC.



Kimberly L. Meili
Notary Public

290/426

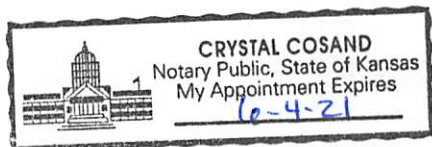
Signature page attached to Graham County Assignment of Oil & Gas Lease

Bohi Energy, Inc

By: Scott B. Wright
Scott Wright, POA for Hans Bohi

STATE OF Kansas, Mitchell COUNTY) ss:

The above and foregoing instrument was acknowledged before me this 2nd day of July, 2020, by Scott Wright, POA for Hans Bohi, President of Bohi Energy, Inc.



Crystal Cosand
Notary Public

290/427

Signature page attached to Graham County Assignment of Oil & Gas Lease

Hartman LLC

By: Robert B. Hartman
Robert Hartman, Member

STATE OF KANSAS, Ellis COUNTY) ss:

The above and foregoing instrument was acknowledged before me this 6 day of July, 2020,
by Robert Hartman, Member of Hartman LLC.



Michelle Rounsley
Notary Public

7 6/10/98

Document was prepared by [illegible] on [illegible]

Page 1 of 1

[Signature]
[Illegible Title]


STATE OF KANSAS COUNTY [illegible]

[Illegible text]

[Signature]
[Illegible Title]

2901428



Signature page attached to Graham County Assignment of Oil & Gas Lease



Lee Tetwiler

STATE OF KANSAS, Miami COUNTY) ss:

The above and foregoing instrument was acknowledged before me this 3rd day of July, 2020, by Lee Tetwiler.



Notary Public

290/429

Signature page attached to Graham County Assignment of Oil & Gas Lease

SLH LLC

By: Staci L. Hartman
Staci L. Hartman, Member

STATE OF KANSAS, Johnson COUNTY) ss:

The above and foregoing instrument was acknowledged before me this 31st day of July, 2020,
by Staci L. Hartman, Member of SLH LLC.

[Signature]
Notary Public

MATTHEW STEINBOCK
Notary Public-State of Kansas
My Appt. Expires 7/1/2022

Signature page attached to Graham County Assignment of Oil & Gas Lease

Kirk T. Rundle
Kirk T. Rundle

Rebecca L. Rundle
Rebecca L. Rundle

STATE OF KANSAS, Sedgwick COUNTY) ss:

The above and foregoing instrument was acknowledged before me this 2nd day of July, 2020, by Kirk T. Rundle and Rebecca L. Rundle.

 JENNIFER C. SMITH
Notary Public - State of Kansas
My Appt. Expires 7-11-2020

Jennifer C. Smith
Notary Public



STATE OF KANSAS GRAHAM COUNTY, KANSAS
JUANITA TOLL REGISTER OF DEEDS

Book: 290 Page: 416-430

Receipt #: 41715

Pages Recorded: 15

Recording Fee: \$259.00

Date Recorded: 7/15/2020 9:58:38 AM
Juanita Toll

10/10/14

STATE OF KANSAS

[Handwritten signature]
JENNIFER C. SMITH

[Handwritten signature]

2014

JENNIFER C. SMITH
Notary Public - State of Kansas
My Appl. Expires

ASSIGNMENT OF OIL AND GAS LEASE

KNOW ALL MEN BY THESE PRESENTS:

That the undersigned, SLH LLC, for and in consideration of One Dollar, the receipt whereof is hereby acknowledged and the mutual promises set forth herein, do hereby sell, assign, transfer and set over unto:

Jaspar Co.

all of its right, title, and interest in and to the Working Interest in the following Oil and Gas Leases:

Oil and Gas Lease dated February 20, 1985, and recorded in book 139, page 345, in the office of the Register of Deeds in Graham County, Kansas, from Carl Boys et ux, Lessor, to A. Scott Ritchie, Lessee

Insofar as said lease covers:

The Southwest Quarter of the Northwest Quarter (SW/4 NW/4), and the East Half of the Southwest Quarter (E/2 SW/4) of Section 8, Township 6, Range 21, Graham County, Kansas

This assignment shall be subject to the outstanding overriding royalty interests as appear of record, if any. This assignment shall be effective as of July 1, 2020.

Together with the rights, incident thereto and the personal property located thereon, appurtenant thereto, or used or obtained in connection with the development and operation thereof, any contracts and agreements, relating to said oil and gas leases, lands and wells, including but not limited to operating agreements, gas purchase contracts and all rights and claims thereunder, crude oil sale agreements, farm-out agreements, easements, right of ways, and any and all other agreements pertaining to any of the aforesaid.

IN WITNESS WHEREOF, this instrument is executed as of the 3rd of July, 2020.

SLH LLC

By: Staci L. Hartman
Staci L. Hartman, Member

ASSIGNMENT OF OIL AND GAS LEASE

KNOW ALL MEN BY THESE PRESENTS:

That the undersigned, S.H. LLC, for and in consideration of One Dollar, the receipt of which is hereby acknowledged and the mutual promises set forth herein do hereby sell, assign, transfer and set over unto

all of its right, title and interest in and to the Working Interest in the following Oil and Gas Lease:

Oil and Gas Lease dated February 20, 1987, and recorded in Book 139, page 347, in the office of the Register in Jackson County, Kansas, and in Book 139, page 347, in the office of the Register in Jackson County, Kansas, and in Book 139, page 347, in the office of the Register in Jackson County, Kansas.

Insure as said lease covers:

The Southwest Quarter of the Northeast Quarter (SWNE) and the NE 1/4 of the Southwest Quarter (SWSE) of Section 2, Township 21, Range 21, County, Kansas

This assignment shall be subject to the outstanding overriding royalty interests as appear of

record title. This assignment shall be effective as of July 1, 2010.

together with the oil and gas lease thereon and the personal property located thereon, equipment

thereon, or used or to be used in connection with the development and operation thereof, any contracts

and agreements relating to said oil and gas lease, lease and wells, including but not limited to

operating agreements, gas purchase contracts and all rights and claims thereunder, and all other

rights and interests in and to the oil and gas lease, lease and wells, including but not limited to

relating to any of the above.



IN WITNESS WHEREOF, this instrument is executed as of the _____ day of July, 2010.

S.H. LLC

By: _____
State of Kansas Member

STATE OF KANSAS, Johnson COUNTY) ss:

The above and foregoing instrument was acknowledged before me this 3rd day of July, 2020,
by Staci L. Hartman, Member of SLH LLC.

Notary Public

MATTHEW STEINBOCK
Notary Public-State of Kansas
My Appt. Expires 2/17/2022