

KANSAS CORPORATION COMMISSION  
OIL & GAS CONSERVATION DIVISION

Form T-1  
July 2014

Form must be Typed  
Form must be Signed  
All blanks must be Filled

**REQUEST FOR CHANGE OF OPERATOR  
TRANSFER OF INJECTION OR SURFACE PIT PERMIT**

Form KSONA-1, Certification of Compliance with the Kansas Surface Owner Notification Act,  
MUST be submitted with this form.

Check Applicable Boxes:

- Oil Lease: No. of Oil Wells \_\_\_\_\_ \*\*
- Gas Lease: No. of Gas Wells \_\_\_\_\_ \*\*
- Gas Gathering System: \_\_\_\_\_
- Saltwater Disposal Well - Permit No.: \_\_\_\_\_  
Spot Location: \_\_\_\_\_ feet from  N /  S Line  
\_\_\_\_\_ feet from  E /  W Line
- Enhanced Recovery Project Permit No.: \_\_\_\_\_  
Entire Project:  Yes  No  
Number of Injection Wells \_\_\_\_\_ \*\*

Field Name: \_\_\_\_\_

**\*\* Side Two Must Be Completed.**

Effective Date of Transfer: \_\_\_\_\_

KS Dept of Revenue Lease No.: \_\_\_\_\_

Lease Name: \_\_\_\_\_

\_\_\_\_\_ Sec. \_\_\_\_\_ Twp. \_\_\_\_\_ R. \_\_\_\_\_  E  W

Legal Description of Lease: \_\_\_\_\_

County: \_\_\_\_\_

Production Zone(s): \_\_\_\_\_

Injection Zone(s): \_\_\_\_\_

Surface Pit Permit No.: \_\_\_\_\_  
(API No. if Drill Pit, WO or Haul)

\_\_\_\_\_ feet from  N /  S Line of Section

\_\_\_\_\_ feet from  E /  W Line of Section

Type of Pit:  Emergency  Burn  Settling  Haul-Off  Workover  Drilling

Past Operator's License No. \_\_\_\_\_

Contact Person: \_\_\_\_\_

Past Operator's Name & Address: \_\_\_\_\_

Phone: \_\_\_\_\_

Title: \_\_\_\_\_

Signature: \_\_\_\_\_

New Operator's License No. \_\_\_\_\_

Contact Person: \_\_\_\_\_

New Operator's Name & Address: \_\_\_\_\_

Phone: \_\_\_\_\_

Oil / Gas Purchaser: \_\_\_\_\_

Date: \_\_\_\_\_

Title: \_\_\_\_\_

Signature: \_\_\_\_\_

**Acknowledgment of Transfer:** The above request for transfer of injection authorization, surface pit permit # \_\_\_\_\_ has been noted, approved and duly recorded in the records of the Kansas Corporation Commission. This acknowledgment of transfer pertains to Kansas Corporation Commission records only and does not convey any ownership interest in the above injection well(s) or pit permit.

\_\_\_\_\_ is acknowledged as  
the new operator and may continue to inject fluids as authorized by  
Permit No.: \_\_\_\_\_ . Recommended action: \_\_\_\_\_

Date: \_\_\_\_\_  
Authorized Signature

\_\_\_\_\_ is acknowledged as  
the new operator of the above named lease containing the surface pit  
permitted by No.: \_\_\_\_\_ .

Date: \_\_\_\_\_  
Authorized Signature

DISTRICT \_\_\_\_\_ EPR \_\_\_\_\_ PRODUCTION \_\_\_\_\_ UIC \_\_\_\_\_

Side Two

**Must Be Filed For All Wells**

KDOR Lease No.: \_\_\_\_\_

\* Lease Name: \_\_\_\_\_

\* Location: \_\_\_\_\_

Well No.	API No. (YR DRLD/PRE '67)	Footage from Section Line (i.e. FSL = Feet from South Line)		Type of Well (Oil/Gas/INJ/WSW)	Well Status (PROD/TA'D/Abandoned)
_____	_____	<i>Circle</i> FSL/FNL	<i>Circle</i> FEL/FWL	_____	_____
_____	_____	FSL/FNL	FEL/FWL	_____	_____
_____	_____	FSL/FNL	FEL/FWL	_____	_____
_____	_____	FSL/FNL	FEL/FWL	_____	_____
_____	_____	FSL/FNL	FEL/FWL	_____	_____
_____	_____	FSL/FNL	FEL/FWL	_____	_____
_____	_____	FSL/FNL	FEL/FWL	_____	_____
_____	_____	FSL/FNL	FEL/FWL	_____	_____
_____	_____	FSL/FNL	FEL/FWL	_____	_____
_____	_____	FSL/FNL	FEL/FWL	_____	_____
_____	_____	FSL/FNL	FEL/FWL	_____	_____
_____	_____	FSL/FNL	FEL/FWL	_____	_____
_____	_____	FSL/FNL	FEL/FWL	_____	_____
_____	_____	FSL/FNL	FEL/FWL	_____	_____
_____	_____	FSL/FNL	FEL/FWL	_____	_____
_____	_____	FSL/FNL	FEL/FWL	_____	_____
_____	_____	FSL/FNL	FEL/FWL	_____	_____
_____	_____	FSL/FNL	FEL/FWL	_____	_____
_____	_____	FSL/FNL	FEL/FWL	_____	_____
_____	_____	FSL/FNL	FEL/FWL	_____	_____
_____	_____	FSL/FNL	FEL/FWL	_____	_____
_____	_____	FSL/FNL	FEL/FWL	_____	_____
_____	_____	FSL/FNL	FEL/FWL	_____	_____
_____	_____	FSL/FNL	FEL/FWL	_____	_____
_____	_____	FSL/FNL	FEL/FWL	_____	_____
_____	_____	FSL/FNL	FEL/FWL	_____	_____
_____	_____	FSL/FNL	FEL/FWL	_____	_____
_____	_____	FSL/FNL	FEL/FWL	_____	_____
_____	_____	FSL/FNL	FEL/FWL	_____	_____

A separate sheet may be attached if necessary

\* When transferring a unit which consists of more than one lease please file a separate side two for each lease. If a lease covers more than one section please indicate which section each well is located.

KANSAS CORPORATION COMMISSION  
OIL & GAS CONSERVATION DIVISION

Form KSONA-1

July 2014

Form Must Be Typed

Form must be Signed

All blanks must be Filled

**CERTIFICATION OF COMPLIANCE WITH THE  
KANSAS SURFACE OWNER NOTIFICATION ACT**

*This form must be submitted with all Forms C-1 (Notice of Intent to Drill); CB-1 (Cathodic Protection Borehole Intent); T-1 (Request for Change of Operator Transfer of Injection or Surface Pit Permit); and CP-1 (Well Plugging Application). Any such form submitted without an accompanying Form KSONA-1 will be returned.*

Select the corresponding form being filed:  C-1 (Intent)  CB-1 (Cathodic Protection Borehole Intent)  T-1 (Transfer)  CP-1 (Plugging Application)

OPERATOR: License # \_\_\_\_\_

Name: \_\_\_\_\_

Address 1: \_\_\_\_\_

Address 2: \_\_\_\_\_

City: \_\_\_\_\_ State: \_\_\_\_\_ Zip: \_\_\_\_\_ + \_\_\_\_\_

Contact Person: \_\_\_\_\_

Phone: ( \_\_\_\_\_ ) \_\_\_\_\_ Fax: ( \_\_\_\_\_ ) \_\_\_\_\_

Email Address: \_\_\_\_\_

Well Location:

\_\_\_\_ - \_\_\_\_ - \_\_\_\_ - \_\_\_\_ Sec. \_\_\_\_ Twp. \_\_\_\_ S. R. \_\_\_\_  East  West

County: \_\_\_\_\_

Lease Name: \_\_\_\_\_ Well #: \_\_\_\_\_

*If filing a Form T-1 for multiple wells on a lease, enter the legal description of the lease below:*

**Surface Owner Information:**

Name: \_\_\_\_\_

Address 1: \_\_\_\_\_

Address 2: \_\_\_\_\_

City: \_\_\_\_\_ State: \_\_\_\_\_ Zip: \_\_\_\_\_ + \_\_\_\_\_

*When filing a Form T-1 involving multiple surface owners, attach an additional sheet listing all of the information to the left for each surface owner. Surface owner information can be found in the records of the register of deeds for the county, and in the real estate property tax records of the county treasurer.*

*If this form is being submitted with a Form C-1 (Intent) or CB-1 (Cathodic Protection Borehole Intent), you must supply the surface owners and the KCC with a plat showing the predicted locations of lease roads, tank batteries, pipelines, and electrical lines. The locations shown on the plat are preliminary non-binding estimates. The locations may be entered on the Form C-1 plat, Form CB-1 plat, or a separate plat may be submitted.*

**Select one of the following:**

- I certify that, pursuant to the Kansas Surface Owner Notice Act (House Bill 2032), I have provided the following to the surface owner(s) of the land upon which the subject well is or will be located: 1) a copy of the Form C-1, Form CB-1, Form T-1, or Form CP-1 that I am filing in connection with this form; 2) if the form being filed is a Form C-1 or Form CB-1, the plat(s) required by this form; and 3) my operator name, address, phone number, fax, and email address.
- I have not provided this information to the surface owner(s). I acknowledge that, because I have not provided this information, the KCC will be required to send this information to the surface owner(s). To mitigate the additional cost of the KCC performing this task, I acknowledge that I must provide the name and address of the surface owner by filling out the top section of this form and that I am being charged a \$30.00 handling fee, payable to the KCC, which is enclosed with this form.

*If choosing the second option, submit payment of the \$30.00 handling fee with this form. If the fee is not received with this form, the KSONA-1 form and the associated Form C-1, Form CB-1, Form T-1, or Form CP-1 will be returned.*

I hereby certify that the statements made herein are true and correct to the best of my knowledge and belief.

Date: \_\_\_\_\_ Signature of Operator or Agent: \_\_\_\_\_ Title: \_\_\_\_\_



STATE OF KANSAS, NORTON COUNTY, SS-FILED FOR RECORD AT 9:30 O'CLOCK A M

**ASSIGNMENT OF OIL AND GAS LEASE**

JUL 15 2020

**KNOW ALL MEN BY THESE PRESENTS:**

AND RECORDED IN BOOK 211A PAGE 384  
Wanda M. Vincent  
REG. OF DEEDS - NORTON COUNTY, KS  
38.00

That the undersigned, SLH LLC, for and in consideration of One Dollar, the receipt whereof is hereby acknowledged and the mutual promises set forth herein, do hereby sell, assign, transfer and set over unto:

Jaspar Co.

INDEXED  
Direct   
Indirect   
Numerical

all of its right, title, and interest in and to the Working Interest in the following Oil and Gas Leases:

**Oil and Gas Lease** dated January 27, 2006, and recorded in book 143A, page 423 et seq., in the office of the Register of Deeds in Norton County, Kansas, from VanLoenen Farms, LLC, Lessor, to Baird Oil Company, LLC, Lessee

**Insofar as said lease covers:**

The East Half (E/2) of Section 10, Township 4, Range 21, Norton County, Kansas

**Oil and Gas Lease** dated January 27, 2006, and recorded in book 143A, page 425 et seq., in the office of the Register of Deeds in Norton County, Kansas, from VanLoenen Farms, LLC, Lessor, to Baird Oil Company, LLC, Lessee.


**Insofar as said lease covers:**

The East Half (E/2) of Section 15, Township 4, Range 21, Norton County, Kansas

This assignment shall be subject to the outstanding overriding royalty interests as appear of record, if any. This assignment shall be effective as of July 1, 2020.

Together with the rights, incident thereto and the personal property located thereon, appurtenant thereto, or used or obtained in connection with the development and operation thereof, any contracts and agreements, relating to said oil and gas leases, lands and wells, including but not limited to operating agreements, gas purchase contracts and all rights and claims thereunder, crude oil sale agreements, farm-out agreements, easements, right of ways, and any and all other agreements pertaining to any of the aforesaid.

**IN WITNESS WHEREOF**, this instrument is executed as of the 3rd of July, 2020.



DEPARTMENT OF ENERGY AND RESOURCES

WORKING AGREEMENT BETWEEN THE STATE OF WEST VIRGINIA AND THE WEST VIRGINIA COAL WORKERS' UNION

That the undersigned of the West Virginia Coal Workers' Union do hereby acknowledge and the annual payments set forth herein do hereby self-designate transfer and set over to...

Transfer to

all of its rights title and interest in and to the following interest in the following...

Transfer to said lease cover

The West Hill (002) of Section 10, Township 4 Range 21, 26th Meridian, Kanawha County, West Virginia, and the interest therein...

Transfer to said lease cover

The West Hill (002) of Section 10, Township 4 Range 21, 26th Meridian, Kanawha County, West Virginia, and the interest therein...

Transfer to said lease cover... This assignment shall be subject to the outstanding recording obligations... The assignment shall be effective as of July 1, 2000...

IN WITNESS WHEREOF, this instrument is executed as of the 1st day of July, 2000.

Vertical text on the left side of the page, possibly a stamp or administrative note.

SLH LLC

By: Staci L. Hartman  
Staci L. Hartman, Member

STATE OF KANSAS, Johnson COUNTY ) ss:

The above and foregoing instrument was acknowledged before me this 3rd day of July, 2020,  
by Staci L. Hartman, Member of SLH LLC.

[Signature]  
Notary Public

MATTHEW STEINBOCK  
Notary Public-State of Kansas  
My Appt. Expires 7/17/22

SHILOH


By Stacy L. Hamman  
Stacy L. Hamman, Member

STATE OF KANSAS COUNTY \_\_\_\_\_ ) ss (

The above and foregoing instrument was acknowledged before me this \_\_\_\_\_ day of July, 2020.  
by Stacy L. Hamman, Member of SHILOH.

Stacy L. Hamman  
Notary Public

NOTARY PUBLIC  
STATE OF KANSAS  
My Comm. Expires \_\_\_\_\_  
My Comm. No. \_\_\_\_\_





STATE OF KANSAS, NORTON COUNTY, SS-FILED  
FOR RECORD AT 9:30 O'CLOCK A M

JUL 15 2020

AND RECORDED IN BOOK 211A PAGE 377-382  
Wanda M. Vincent  
REG. OF DEEDS - NORTON COUNTY, KS  
106.00

**ASSIGNMENT OF OIL AND GAS LEASE**

**KNOW ALL MEN BY THESE PRESENTS:**

That the undersigned, Baird Oil Company, LLC, Bohi Energy Inc, Jim R. Baird, LLC, Hartman LLC, SLH, LLC, and Kirk T. Rundle and Rebecca L. Rundle, for and in consideration of One Dollar, the receipt whereof is hereby acknowledged and the mutual promises set forth herein, do hereby sell, assign, transfer and set over unto:

Jaspar, Co.

all of their right, title, and interest in and to the Working Interest in the following Oil and Gas Leases:

**Oil and Gas Lease** dated July 9, 2008, and recorded in book 155A, page 637-638, in the office of the Register of Deeds in Norton County, Kansas, from Dale E. Sides and Shirley R. Sides, Trustees or their Successors in Trust under the Dale and Shirley Sides Living Trust dated March 16, 1996, Lessor, to J. Fred Hambright, Inc., Lessee.

**Insofar and only insofar as said lease covers:**

Tract 4: The Northeast Quarter (NE/4) of Section 3, Township 4S, Range 21W, and Tract 5: The Northwest Quarter (NW/4) of Section 3, Township 4S, Range 21W, Norton County, Kansas, less and except a tract in the Northeast Quarter (NE/4) of Section 3, Township 4S, Range 21W; said tract being 385 feet North and South by 660 feet East and West, which is part of a 10 acre square unit the center of which is located 2585 feet from the North line and 1450 feet from the East line of Section 3, Township 4S, Range 21W, Norton County, Kansas

This assignment shall be subject to the outstanding overriding royalty interests as appear of record, if any. This assignment shall be effective as of July 1, 2020.

Together with the rights, incident thereto and the personal property located thereon, appurtenant thereto, or used or obtained in connection with the development and operation thereof, any contracts and agreements, relating to said oil and gas leases, lands and wells, including but not limited to operating agreements, gas purchase contracts and all rights and claims thereunder, crude oil sale agreements, farm-out agreements, easements, right of ways, and any and all other agreements pertaining to any of the aforesaid.

**IN WITNESS WHEREOF**, this instrument is executed as of the 2nd of July, 2020.

INDEXED  
Searched  
Serialized  
Numbered



STATE OF TEXAS  
COUNTY OF [illegible]

JUL 1 1953



NOTARY PUBLIC  
[illegible text]

[illegible text]

[illegible text]

[illegible text]

[illegible text]

[illegible text]

[illegible text]

[illegible text]

[illegible text]

[illegible text]

INDEXED  
SERIALIZED  
JUL 1 1953

Signature page attached to Norton County Assignment of Oil & Gas Lease

Baird Oil Company LLC

Jim R. Baird LLC.

By: *Jim R. Baird*  
Jim R. Baird, President

By: *Jim R. Baird*  
Jim R. Baird, Member

STATE OF KANSAS, Phillips COUNTY ) ss:

The above and foregoing instrument was acknowledged before me this 2 day of July, 2020, by Jim R. Baird, President of Baird Oil Company LLC.



*Kimberly L. Meili*  
Notary Public

STATE OF KANSAS, Phillips COUNTY ) ss:

The above and foregoing instrument was acknowledged before me this 2 day of July, 2020 by Jim R. Baird, Member of Jim R. Baird LLC.



*Kimberly L. Meili*  
Notary Public

Signature page attached to Norton County Assignment of Oil & Gas Lease

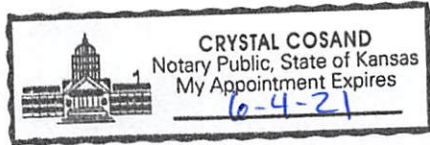
Bohi Energy, Inc

By: *Scott B. Wright*  
Scott Wright, POA for Hans Bohi

STATE OF Kansas, Mitchell COUNTY ) ss:

The above and foregoing instrument was acknowledged before me this 2<sup>nd</sup> day of July, 2020,  
by Scott Wright, POA for Hans Bohi, President of Bohi Energy, Inc.

*Crystal Cosand*  
Notary Public



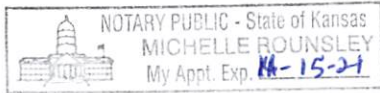
Signature page attached to Norton County Assignment of Oil & Gas Lease

Hartman, LLC

By: Robert B. Hartman  
Robert Hartman, Member

STATE OF KANSAS, Ellis COUNTY ) ss:

The above and foregoing instrument was acknowledged before me this 6 day of July, 2020,  
by Robert Hartman, Member of Hartman, LLC.



Michelle Rounsley  
Notary Public

2011-2012 Management Report

2011-2012

2011-2012

2011-2012

2011-2012

2011-2012

2011-2012

Signature page attached to Norton County Assignment of Oil & Gas Lease

SLH,LLC

By: Staci L. Hartman  
Staci L. Hartman, Member

STATE OF KANSAS, JOHNSON COUNTY ) ss:

The above and foregoing instrument was acknowledged before me this 3rd day of July, 2020,  
by Staci L. Hartman, Member of SLH, LLC.

[Signature] [Signature]  
Notary Public

MATTHEW STEINBOCK  
Notary Public-State of Kansas  
My Appt. Expires 7/17/2022


Signature page attached to Norton County Assignment of Oil & Gas Lease

Kirk T. Rundle  
Kirk T. Rundle

Rebecca L. Rundle  
Rebecca L. Rundle

STATE OF KANSAS, Sedgwick COUNTY ) ss:

The above and foregoing instrument was acknowledged before me this 2<sup>nd</sup> day of July, 2020, by Kirk T. Rundle and Rebecca L. Rundle.



Jennifer C. Smith  
Notary Public

*[Faint signature]*

*[Faint signature]*

JENNIFER O. SMITH  
Notary Public - State of Kansas  
My Appl. Expires

