

KANSAS CORPORATION COMMISSION
OIL & GAS CONSERVATION DIVISION

Form T-1
July 2014

Form must be Typed
Form must be Signed
All blanks must be Filled

**REQUEST FOR CHANGE OF OPERATOR
TRANSFER OF INJECTION OR SURFACE PIT PERMIT**

Form KSONA-1, Certification of Compliance with the Kansas Surface Owner Notification Act,
MUST be submitted with this form.

Check Applicable Boxes:

- Oil Lease: No. of Oil Wells _____ **
- Gas Lease: No. of Gas Wells _____ **
- Gas Gathering System: _____
- Saltwater Disposal Well - Permit No.: _____
Spot Location: _____ feet from N / S Line
_____ feet from E / W Line
- Enhanced Recovery Project Permit No.: _____
Entire Project: Yes No
Number of Injection Wells _____ **

Field Name: _____

**** Side Two Must Be Completed.**

Effective Date of Transfer: _____

KS Dept of Revenue Lease No.: _____

Lease Name: _____

_____ Sec. _____ Twp. _____ R. E W

Legal Description of Lease: _____

County: _____

Production Zone(s): _____

Injection Zone(s): _____

Surface Pit Permit No.: _____
(API No. if Drill Pit, WO or Haul)

_____ feet from N / S Line of Section

_____ feet from E / W Line of Section

Type of Pit: Emergency Burn Settling Haul-Off Workover Drilling

Past Operator's License No. _____

Contact Person: _____

Past Operator's Name & Address: _____

Phone: _____

Title: _____

Signature: _____

New Operator's License No. _____

Contact Person: _____

New Operator's Name & Address: _____

Phone: _____

Oil / Gas Purchaser: _____

Date: _____

Title: _____

Signature: _____

Acknowledgment of Transfer: The above request for transfer of injection authorization, surface pit permit # _____ has been noted, approved and duly recorded in the records of the Kansas Corporation Commission. This acknowledgment of transfer pertains to Kansas Corporation Commission records only and does not convey any ownership interest in the above injection well(s) or pit permit.

_____ is acknowledged as
the new operator and may continue to inject fluids as authorized by
Permit No.: _____ . Recommended action: _____

Date: _____
Authorized Signature

_____ is acknowledged as
the new operator of the above named lease containing the surface pit
permitted by No.: _____ .

Date: _____
Authorized Signature

DISTRICT _____ EPR _____ PRODUCTION _____ UIC _____

Side Two

Must Be Filed For All Wells

KDOR Lease No.: _____

* Lease Name: _____ * Location: _____

Well No.	API No. (YR DRLD/PRE '67)	Footage from Section Line (i.e. FSL = Feet from South Line)		Type of Well (Oil/Gas/INJ/WSW)	Well Status (PROD/TA'D/Abandoned)
		<i>Circle</i> FSL/FNL	<i>Circle</i> FEL/FWL		
_____	_____	_____	_____	_____	_____
_____	_____	_____	_____	_____	_____
_____	_____	_____	_____	_____	_____
_____	_____	_____	_____	_____	_____
_____	_____	_____	_____	_____	_____
_____	_____	_____	_____	_____	_____
_____	_____	_____	_____	_____	_____
_____	_____	_____	_____	_____	_____
_____	_____	_____	_____	_____	_____
_____	_____	_____	_____	_____	_____
_____	_____	_____	_____	_____	_____
_____	_____	_____	_____	_____	_____
_____	_____	_____	_____	_____	_____
_____	_____	_____	_____	_____	_____
_____	_____	_____	_____	_____	_____
_____	_____	_____	_____	_____	_____
_____	_____	_____	_____	_____	_____
_____	_____	_____	_____	_____	_____
_____	_____	_____	_____	_____	_____
_____	_____	_____	_____	_____	_____
_____	_____	_____	_____	_____	_____
_____	_____	_____	_____	_____	_____
_____	_____	_____	_____	_____	_____
_____	_____	_____	_____	_____	_____
_____	_____	_____	_____	_____	_____
_____	_____	_____	_____	_____	_____
_____	_____	_____	_____	_____	_____
_____	_____	_____	_____	_____	_____
_____	_____	_____	_____	_____	_____
_____	_____	_____	_____	_____	_____
_____	_____	_____	_____	_____	_____
_____	_____	_____	_____	_____	_____
_____	_____	_____	_____	_____	_____
_____	_____	_____	_____	_____	_____
_____	_____	_____	_____	_____	_____
_____	_____	_____	_____	_____	_____
_____	_____	_____	_____	_____	_____
_____	_____	_____	_____	_____	_____
_____	_____	_____	_____	_____	_____

A separate sheet may be attached if necessary

* When transferring a unit which consists of more than one lease please file a separate side two for each lease. If a lease covers more than one section please indicate which section each well is located.

KANSAS CORPORATION COMMISSION
OIL & GAS CONSERVATION DIVISION

Form KSONA-1

July 2014

Form Must Be Typed

Form must be Signed

All blanks must be Filled

**CERTIFICATION OF COMPLIANCE WITH THE
KANSAS SURFACE OWNER NOTIFICATION ACT**

This form must be submitted with all Forms C-1 (Notice of Intent to Drill); CB-1 (Cathodic Protection Borehole Intent); T-1 (Request for Change of Operator Transfer of Injection or Surface Pit Permit); and CP-1 (Well Plugging Application). Any such form submitted without an accompanying Form KSONA-1 will be returned.

Select the corresponding form being filed: C-1 (Intent) CB-1 (Cathodic Protection Borehole Intent) T-1 (Transfer) CP-1 (Plugging Application)

OPERATOR: License # _____

Name: _____

Address 1: _____

Address 2: _____

City: _____ State: _____ Zip: _____ + _____

Contact Person: _____

Phone: (_____) _____ Fax: (_____) _____

Email Address: _____

Well Location:

____ - ____ - ____ - ____ Sec. ____ Twp. ____ S. R. ____ East West

County: _____

Lease Name: _____ Well #: _____

If filing a Form T-1 for multiple wells on a lease, enter the legal description of the lease below:

Surface Owner Information:

Name: _____

Address 1: _____

Address 2: _____

City: _____ State: _____ Zip: _____ + _____

When filing a Form T-1 involving multiple surface owners, attach an additional sheet listing all of the information to the left for each surface owner. Surface owner information can be found in the records of the register of deeds for the county, and in the real estate property tax records of the county treasurer.

If this form is being submitted with a Form C-1 (Intent) or CB-1 (Cathodic Protection Borehole Intent), you must supply the surface owners and the KCC with a plat showing the predicted locations of lease roads, tank batteries, pipelines, and electrical lines. The locations shown on the plat are preliminary non-binding estimates. The locations may be entered on the Form C-1 plat, Form CB-1 plat, or a separate plat may be submitted.

Select one of the following:

- I certify that, pursuant to the Kansas Surface Owner Notice Act (House Bill 2032), I have provided the following to the surface owner(s) of the land upon which the subject well is or will be located: 1) a copy of the Form C-1, Form CB-1, Form T-1, or Form CP-1 that I am filing in connection with this form; 2) if the form being filed is a Form C-1 or Form CB-1, the plat(s) required by this form; and 3) my operator name, address, phone number, fax, and email address.
- I have not provided this information to the surface owner(s). I acknowledge that, because I have not provided this information, the KCC will be required to send this information to the surface owner(s). To mitigate the additional cost of the KCC performing this task, I acknowledge that I must provide the name and address of the surface owner by filling out the top section of this form and that I am being charged a \$30.00 handling fee, payable to the KCC, which is enclosed with this form.

If choosing the second option, submit payment of the \$30.00 handling fee with this form. If the fee is not received with this form, the KSONA-1 form and the associated Form C-1, Form CB-1, Form T-1, or Form CP-1 will be returned.

I hereby certify that the statements made herein are true and correct to the best of my knowledge and belief.

Date: _____ Signature of Operator or Agent: _____ Title: _____

Massman B Unit Lease Surface Owner's

E/2 SE/4, E/2 W/2 SE/4, E/2 NE/4, E/2 W/2 NE/4, & North 47 acres of E/2 NE/4
of Sec. 23 – T8S – R21E

Rose Marie Davito, Trust
19729 Mount Olivet Rd.
Leavenworth, KS 66048

Leavenworth County Fish & Game Development Assoc.
19749 Happy Hollow Road
Leavenworth, KS 66048

Patricia Miller
5625 Glenwood Street
Mission, KS 66202

ASSIGNMENT OF OIL AND GAS LEASE

KNOW ALL MEN BY THESE PRESENTS:

THAT the undersigned, **Daystar Petroleum, Inc.**, (hereinafter called "Assignor"), for and in consideration of the sum of Ten and More Dollars (\$10.00 & More), the receipt of which is hereby acknowledged, does hereby grant, bargain, sell, transfer, assign, convey, and deliver unto, **IGWT, Inc.** (hereinafter called "Assignee"), all right title and interest in and to the oil and gas leases (the "Leases"), all located in Leavenworth County Kansas, which said leases are described on Exhibit "A" attached hereto and made a part hereof.


Together with the rights incident thereto and the personal property thereon, appurtenant thereto, or used or obtained in connection therewith.

This Assignment is subject to its proportionate share of the burden of overriding royalty interest as appear of record.

This Assignment is made without warranty of title, either express or implied.


Assignee agrees to indemnify the assignor and hold them harmless from all claims, demands, losses, costs, risk or expenses incident to or resulting from further operations on the lease assigned, for the drilling of additional wells, production of oil and gas, the abandonment and plugging of any well or wells thereon, or the removal of any materials therefrom, from and after the effective date of this assignment.

Executed this 12th day of August, 2020 however to be effective the 1st day of August, 2020 at 12:01 a.m.


Matthew S. Osborn, President of
Daystar Petroleum, Inc.

COUNTY OF GREENWOOD)
)
STATE OF KANSAS)

This instrument was acknowledged before me this 12th day of August, 2020, by Matthew S. Osborn, President of Daystar Petroleum, Inc.



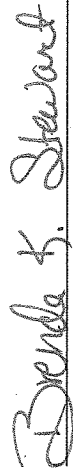

Notary Public
My Commission Expires: 02-11-2021

EXHIBIT "A"

Attached to and made a part of that certain Assignment from Daystar Petroleum, Inc. Assignor, to Running Foxes Petroleum, Inc., Assignee dated effective the 1st day of January, 2020

MASSMAN B UNIT

(Undivided 100% Working Interest; Net Revenue Interest 0.8750000 of 8/8)

Massman B (Davito) Lease: Oil and gas lease from Rose Marie Davito, Trustee, Lessor, to Thomas Oil Company, Inc., Lessee, dated (acknowledged) December 20, 2005, recorded February 2, 2006, at Book 974, Pages 1791-1792, as amended by instrument dated April 10, 2007, recorded April 30, 2007 at Book 2007, Pages 883-884, covering the following land:

East Half of the Southeast Quarter (E/2 SE/4) and East Half of West Half of Southeast Quarter (E/2 W/2 SE/4) of Section Twenty-three (23), Township Eight (8) South, Range Twenty-one (21) East of the 6th P.M., in Leavenworth County, Kansas; less certain tract(s), containing 120 acres, more or less, all as more particularly described in a deed dated Feb. 10, 2003 recorded at Book 865, Pages 471-472.

Miller Lease: Oil and gas lease from Catherine L. Miller, et al., Lessors, to Thomas Oil Company, Inc., Lessee, dated July 11, 2006, recorded July 14, 2006 at Book 988, Pages 2138-2140, covering the following land:

North Forty-seven (47) acres of the East Half of the Northeast Quarter (E/2 NE/4) of Section Twenty-Three (23), Township Eight (8) South, Range Twenty-one (21) East of the 6th P.M., in Leavenworth County, Kansas.

Heintzelman NE Lease: Oil and gas lease from Michael R. Heintzelman, et al., Lessors, to Thomas Oil Company, Inc., Lessee, recorded at Book 988, Pages 2122-2137, covering the following land:

East Half of the West Half of the Northeast Quarter (E/2 W/2 NE/4); and South 33 acres of the East Half of the Northeast Quarter (E/2 NE/4); all in Section Twenty-Three (23), Township Eight (8) South, Range Twenty-one (21) East of the 6th P.M., in Leavenworth County, Kansas.

O. HEINTZELMAN LEASE

(Undivided 100% Working Interest; Net Revenue Interest 0.8750000 of 8/8)

Heintzelman Lease: Lease dated June 5, 2002 from Michael R. Heintzelman and Mary C. Heintzelman, husband and wife, Lessors, to Thomas Oil Company, Inc., Lessee, recorded September 5, 2002 at Book 848, Page 644; Lease dated June 5, 2002 from Edward M. Heintzelman and Theresa Heintzelman, husband and wife, Lessors, to Thomas Oil Company, Inc., Lessee, recorded September 5, 2002 at Book 848, Page 646; Lease dated June 5, 2002 from Sarah J. Nunn and David H. Nunn, wife and husband, Lessors, to Thomas Oil Company, Inc., Lessee, recorded September 5, 2002 at Book 848, Page 648; Lease dated June 5, 2002 from Mary Ann Kennedy and Howard Kennedy, wife and husband, Lessors, to Thomas Oil Company, Inc., Lessee, recorded September 5, 2002 at Book 848, Page 650; and Lease dated June 5, 2002 from Irene M. Frey and Fred Frey, wife and husband, Lessors, to Thomas Oil Company, Inc., Lessee, recorded September 5, 2002 at Book 848, Page 652; covering the following land:

East Half of the Southwest Quarter (E/2 SW/4), and West Half of the West Half of the Southeast Quarter (W/2 W/2 SE/4), of Section Twenty-three (23), Township Eight (8) South, Range Twenty-one (21) East of the 6th P.M., in Leavenworth County, Kansas; containing 120 acres, more or less.