

KANSAS CORPORATION COMMISSION
OIL & GAS CONSERVATION DIVISION

Form T-1
July 2014

Form must be Typed
Form must be Signed
All blanks must be Filled

**REQUEST FOR CHANGE OF OPERATOR
TRANSFER OF INJECTION OR SURFACE PIT PERMIT**

Form KSONA-1, Certification of Compliance with the Kansas Surface Owner Notification Act,
MUST be submitted with this form.

Check Applicable Boxes:

- Oil Lease: No. of Oil Wells _____ **
- Gas Lease: No. of Gas Wells _____ **
- Gas Gathering System: _____
- Saltwater Disposal Well - Permit No.: _____
Spot Location: _____ feet from N / S Line
_____ feet from E / W Line
- Enhanced Recovery Project Permit No.: _____
Entire Project: Yes No
Number of Injection Wells _____ **

Field Name: _____

**** Side Two Must Be Completed.**

Effective Date of Transfer: _____

KS Dept of Revenue Lease No.: _____

Lease Name: _____

_____ Sec. _____ Twp. _____ R. _____ E W

Legal Description of Lease: _____

County: _____

Production Zone(s): _____

Injection Zone(s): _____

Surface Pit Permit No.: _____
(API No. if Drill Pit, WO or Haul)

_____ feet from N / S Line of Section

_____ feet from E / W Line of Section

Type of Pit: Emergency Burn Settling Haul-Off Workover Drilling

Past Operator's License No. _____

Contact Person: _____

Past Operator's Name & Address: _____

Phone: _____

Title: _____

Signature: _____

New Operator's License No. _____

Contact Person: _____

New Operator's Name & Address: _____

Phone: _____

Title: _____

Signature: _____

Oil / Gas Purchaser: _____

Date: _____

Acknowledgment of Transfer: The above request for transfer of injection authorization, surface pit permit # _____ has been noted, approved and duly recorded in the records of the Kansas Corporation Commission. This acknowledgment of transfer pertains to Kansas Corporation Commission records only and does not convey any ownership interest in the above injection well(s) or pit permit.

_____ is acknowledged as
the new operator and may continue to inject fluids as authorized by
Permit No.: _____ . Recommended action: _____

Date: _____
Authorized Signature

_____ is acknowledged as
the new operator of the above named lease containing the surface pit
permitted by No.: _____ .

Date: _____
Authorized Signature

DISTRICT _____	EPR _____	PRODUCTION _____	UIC _____
----------------	-----------	------------------	-----------

Side Two

Must Be Filed For All Wells

KDOR Lease No.: _____

* Lease Name: _____ * Location: _____

Well No.	API No. (YR DRDL/PRE '67)	Footage from Section Line (i.e. FSL = Feet from South Line)		Type of Well (Oil/Gas/INJ/WSW)	Well Status (PROD/TA'D/Abandoned)
_____	_____	Circle FSL/FNL	Circle FEL/FWL	_____	_____
_____	_____	_____ FSL/FNL	_____ FEL/FWL	_____	_____
_____	_____	_____ FSL/FNL	_____ FEL/FWL	_____	_____
_____	_____	_____ FSL/FNL	_____ FEL/FWL	_____	_____
_____	_____	_____ FSL/FNL	_____ FEL/FWL	_____	_____
_____	_____	_____ FSL/FNL	_____ FEL/FWL	_____	_____
_____	_____	_____ FSL/FNL	_____ FEL/FWL	_____	_____
_____	_____	_____ FSL/FNL	_____ FEL/FWL	_____	_____
_____	_____	_____ FSL/FNL	_____ FEL/FWL	_____	_____
_____	_____	_____ FSL/FNL	_____ FEL/FWL	_____	_____
_____	_____	_____ FSL/FNL	_____ FEL/FWL	_____	_____
_____	_____	_____ FSL/FNL	_____ FEL/FWL	_____	_____
_____	_____	_____ FSL/FNL	_____ FEL/FWL	_____	_____
_____	_____	_____ FSL/FNL	_____ FEL/FWL	_____	_____
_____	_____	_____ FSL/FNL	_____ FEL/FWL	_____	_____
_____	_____	_____ FSL/FNL	_____ FEL/FWL	_____	_____
_____	_____	_____ FSL/FNL	_____ FEL/FWL	_____	_____
_____	_____	_____ FSL/FNL	_____ FEL/FWL	_____	_____
_____	_____	_____ FSL/FNL	_____ FEL/FWL	_____	_____
_____	_____	_____ FSL/FNL	_____ FEL/FWL	_____	_____
_____	_____	_____ FSL/FNL	_____ FEL/FWL	_____	_____
_____	_____	_____ FSL/FNL	_____ FEL/FWL	_____	_____
_____	_____	_____ FSL/FNL	_____ FEL/FWL	_____	_____

A separate sheet may be attached if necessary

* When transferring a unit which consists of more than one lease please file a separate side two for each lease. If a lease covers more than one section please indicate which section each well is located.

KANSAS CORPORATION COMMISSION
OIL & GAS CONSERVATION DIVISION

Form KSONA-1

July 2014

Form Must Be Typed

Form must be Signed

All blanks must be Filled

CERTIFICATION OF COMPLIANCE WITH THE KANSAS SURFACE OWNER NOTIFICATION ACT

This form must be submitted with all Forms C-1 (Notice of Intent to Drill); CB-1 (Cathodic Protection Borehole Intent); T-1 (Request for Change of Operator Transfer of Injection or Surface Pit Permit); and CP-1 (Well Plugging Application). Any such form submitted without an accompanying Form KSONA-1 will be returned.

Select the corresponding form being filed: C-1 (Intent) CB-1 (Cathodic Protection Borehole Intent) T-1 (Transfer) CP-1 (Plugging Application)

OPERATOR: License # _____

Name: _____

Address 1: _____

Address 2: _____

City: _____ State: _____ Zip: _____ + _____

Contact Person: _____

Phone: (_____) _____ Fax: (_____) _____

Email Address: _____

Well Location:

____ - ____ - ____ - ____ Sec. ____ Twp. ____ S. R. ____ East West

County: _____

Lease Name: _____ Well #: _____

If filing a Form T-1 for multiple wells on a lease, enter the legal description of the lease below:

Surface Owner Information:

Name: _____

Address 1: _____

Address 2: _____

City: _____ State: _____ Zip: _____ + _____

When filing a Form T-1 involving multiple surface owners, attach an additional sheet listing all of the information to the left for each surface owner. Surface owner information can be found in the records of the register of deeds for the county, and in the real estate property tax records of the county treasurer.

If this form is being submitted with a Form C-1 (Intent) or CB-1 (Cathodic Protection Borehole Intent), you must supply the surface owners and the KCC with a plat showing the predicted locations of lease roads, tank batteries, pipelines, and electrical lines. The locations shown on the plat are preliminary non-binding estimates. The locations may be entered on the Form C-1 plat, Form CB-1 plat, or a separate plat may be submitted.

Select one of the following:

- I certify that, pursuant to the Kansas Surface Owner Notice Act (House Bill 2032), I have provided the following to the surface owner(s) of the land upon which the subject well is or will be located: 1) a copy of the Form C-1, Form CB-1, Form T-1, or Form CP-1 that I am filing in connection with this form; 2) if the form being filed is a Form C-1 or Form CB-1, the plat(s) required by this form; and 3) my operator name, address, phone number, fax, and email address.
- I have not provided this information to the surface owner(s). I acknowledge that, because I have not provided this information, the KCC will be required to send this information to the surface owner(s). To mitigate the additional cost of the KCC performing this task, I acknowledge that I must provide the name and address of the surface owner by filling out the top section of this form and that I am being charged a \$30.00 handling fee, payable to the KCC, which is enclosed with this form.

If choosing the second option, submit payment of the \$30.00 handling fee with this form. If the fee is not received with this form, the KSONA-1 form and the associated Form C-1, Form CB-1, Form T-1, or Form CP-1 will be returned.

I hereby certify that the statements made herein are true and correct to the best of my knowledge and belief.

Date: _____ Signature of Operator or Agent: _____ Title: _____

ASSIGNMENT OF OIL AND GAS LEASES

WHEREAS, **Inter-American Energy Corporation, Alyson Corporation, and Cashel Petroleum, Inc.** ("Assignors") are the owners of the oil and gas leases described in Exhibit "A" ("Leases").

NOW THEREFORE, in consideration of the exchange of One Dollar (\$1.00) and other good and valuable consideration, of which the receipt and sufficiency is hereby acknowledged, Assignors do hereby assign, sell, transfer and convey to **ARP Operating, LLC** and its successors and assigns ("Assignee"), all of Assignors' interest in the Leases, together with the rights incident thereto and the personal property thereon, appurtenant thereto, or used or obtained in connection therewith.

FURTHERMORE, Inter-American Energy Corporation assigns all its interest, if any, in the Gas Processing Plant located on the Cockreham Lease in the E/2 of 13-28S-41W Stanton County, Kansas.

FINALLY, Assignors and Assignees agree that this Assignment shall cover any and all overriding royalty interests current owned by Assignors which burden the Leases and that it is their intent that said overriding royalty interests shall be merged back into the Leases from which they were created and that they will no longer burden said Leases.

This Assignment is made without warranties either express or implied and Assignee accepts the Leases in their "as is, where is" condition.

Executed and effective this 1st day of August, 2020.

Assignor

Inter-American Energy Corporation

by: 

Hans Werner, President

Alyson Corporation 

by: 

Name: HANS WERNER

Title: President


Cashel Petroleum, Inc.

by: 

Name: Hans Werner

Title: President

Assignee

ARP Operating, LLC 

by: 

Rich Tabaka, President


STATE OF NC, COUNTY OF Craven

Acknowledged before me this 10th day of August, 2020, by Hans Werner, President of Inter-American Energy Corporation.

Oct 30 2023

Appointment Expires

Joanna D. Rivera
Notary Public



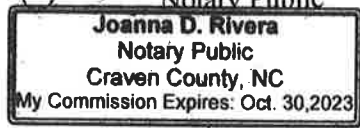
STATE OF NC, COUNTY OF Craven

Acknowledged before me this 10th day of August, 2020, by Hans Werner of Alyson Corporation.

Oct 30 2023

Appointment Expires

Joanna D. Rivera
Notary Public




STATE OF NC, COUNTY OF Craven

Acknowledged before me this 10th day of August, 2020, by Hans Werner of Cashel Petroleum, Inc.

Oct 30 2023

Appointment Expires

Joanna D. Rivera
Notary Public



STATE OF Colorado, COUNTY OF Denver

Acknowledged before me this 18 day of September, 2020, by Rich Tabaka, President of ARP Operating, LLC.

1/7/2024

Appointment Expires

K. Silvio
Notary Public



- Legal Description: NE/4 of 14-28S-41W Stanton County, Kansas
- (2) Lessors: Mary E. Brooks, administrator of the Estate of H.H. Bearman, deceased et al.
- Lessee: Mobil Oil Corporation
- Date: August 19, 1982
- Recorded: Book 42, Page 73
- Legal Description: NE/4 of 14-28S-41W Stanton County, Kansas
- (3) Lessors: Roger D. Canny, administrator of the Estate of Lester W. Canny, deceased et al.
- Lessee: J. Fred Hambright
- Date: September 30, 1987
- Recorded: Book 55, Page 82
- Legal Description: NE/4 and N/2 SE/4 of 11-28S-41W Stanton County, Kansas
- (4) Lessors: Roger D. Canny, administrator of the Estate of Lester W. Canny, deceased et al.
- Lessee: J. Fred Hambright
- Date: September 30, 1987
- Recorded: Book 55, Page 83
- Legal Description: SW/4 of 11-28S-41W Stanton County, Kansas
- (5) Lessors: Roger D. Canny, administrator of the Estate of Lester W. Canny, deceased et al.
- Lessee: J. Fred Hambright
- Date: September 30, 1987
- Recorded: Book 55, Page 84
- Legal Description: NW/4 of 11-28S-41W Stanton County, Kansas
- (6) Lessors: Roger D. Canny, administrator of the Estate of Lester W. Canny, deceased et al.
- Lessee: J. Fred Hambright
- Date: October 9, 1987
- Recorded: Book 55, Page 103
- Legal Description: NW/4 of 14-28S-41W Stanton County, Kansas

EXHIBIT "A"

Dimmitt Lease

- (1) Lessors: Terry W. Dimmitt and Mary Jo Dimmitt, his wife
 Lessee: J. Fred Hambright
 Date: October 10, 1978
 Recorded: Book 26, Page 1
 Legal Description: NE/4 and S/2 of 12-28S-41W Stanton County, Kansas from the surface to 100 feet below the Council Grove Formation
- (2) Lessors: Mobil Oil Corporation
 Lessee: Sunburst Exploration Company
 Date: January 15, 1980
 Recorded: Book 29, Page 12
 Legal Description: N/2 and SW/4 of 12-28S-41W Stanton County, Kansas from the surface down to the stratigraphic equivalent of 50 feet below a total depth of 2,435 feet as drilled in the No. 1 Dimmitt Well located in the E/2 of 12-28S-41W Stanton County, Kansas

Cockreham Lease

- (1) Lessors: Olie and Verna J. Cockreham, husband and wife et al.
 Lessee: Inter-American Energy Corporation
 Date: November 1, 1979
 Recorded: Book 27, Page 99
 Legal Description: E/2 of 13-28S-41W Stanton County, Kansas
- (2) Lessors: Forrest L. Walker and Bernita J. Walker, husband and wife
 Lessee: Inter-American Energy Corporation
 Date: April 1, 1980
 Recorded: Book 29, Page 38
 Legal Description: NW/4 and SE/4 of 19-28S-40W Stanton County, Kansas

Bearman Lease

- (1) Lessors: Grace Bearman, a widow
 Lessee: Mobil Oil Corporation
 Date: August 19, 1979
 Recorded: Book 27, Page 96

(7) Lessors: Charles H. Bearman and James L. Bearman, co-executors of the Estate of Grace F. Bearman, deceased
Lessee: J. Fred Hambright
Date: September 30, 1987
Recorded: Book 55, Page 105
Legal Description: S/2 SW/4 of 11-28S-41W Stanton County, Kansas

