

KANSAS CORPORATION COMMISSION
OIL & GAS CONSERVATION DIVISION

Form T-1
April 2019
Form must be Typed
Form must be Signed
All blanks must be Filled

**REQUEST FOR CHANGE OF OPERATOR
TRANSFER OF INJECTION OR SURFACE PIT PERMIT**

Form KSONA-1, Certification of Compliance with the Kansas Surface Owner Notification Act,
MUST be submitted with this form.

Check applicable boxes:

- Oil Lease: No. of Oil Wells _____ **
- Gas Lease: No. of Gas Wells _____ **
- Gas Gathering System: _____
- Saltwater Disposal Well - Permit No.: _____
Spot Location: _____ feet from N / S Line
_____ feet from E / W Line
- Enhanced Recovery Project Permit No.: _____
Entire Project: Yes No
Number of Injection Wells _____ **

Field Name: _____

**** Side Two Must Be Completed.**

Effective Date of Transfer: _____

KS Dept of Revenue Lease No.: _____

Lease Name: _____

____ - ____ - ____ - ____ Sec. ____ Twp. ____ R. E W

Legal Description of Lease: _____

County: _____

Production Zone(s): _____

Injection Zone(s): _____

Surface Pit Permit No.: _____
(API No. if Drill Pit, WO or Haul)

_____ feet from N / S Line of Section

_____ feet from E / W Line of Section

Type of Pit: Emergency Burn Settling Haul-Off Workover Drilling

Past Operator's License No. _____

Contact Person: _____

Past Operator's Name & Address: _____

Phone: _____

Title: _____

Signature: _____

New Operator's License No. _____

Contact Person: _____

New Operator's Name & Address: _____

Phone: _____

New Operator's Email: _____

Date: _____

Title: _____

Signature: _____

Acknowledgment of Transfer: The above request for transfer of injection authorization, surface pit permit # _____ has been noted, approved and duly recorded in the records of the Kansas Corporation Commission. This acknowledgment of transfer pertains to Kansas Corporation Commission records only and does not convey any ownership interest in the above injection well(s) or pit permit.

_____ is acknowledged as
the new operator and may continue to inject fluids as authorized by

Permit No.: _____. Recommended action: _____

Date: _____

Authorized Signature

_____ is acknowledged as
the new operator of the above named lease containing the surface pit

permitted by No.: _____.

Date: _____

Authorized Signature

DISTRICT _____ EPR _____ PRODUCTION _____ UIC _____

Side Two

Must Be Filed For All Wells

KDOR Lease No.: _____

* Lease Name: _____ * Location: _____

| Well No. | API No. (YR DRLD/PRE '67) | Footage from Section Line (i.e. FSL = Feet from South Line) | | Type of Well (Oil/Gas/INJ/WSW) | Well Status (PROD/TA'D/Abandoned) |
|----------|------------------------------|--|--------------------|-----------------------------------|--------------------------------------|
| | | Circle: FSL/FNL | Circle: FEL/FWL | | |
| _____ | _____ | _____ | _____ | _____ | _____ |
| _____ | _____ | _____ | _____ | _____ | _____ |
| _____ | _____ | _____ | _____ | _____ | _____ |
| _____ | _____ | _____ | _____ | _____ | _____ |
| _____ | _____ | _____ | _____ | _____ | _____ |
| _____ | _____ | _____ | _____ | _____ | _____ |
| _____ | _____ | _____ | _____ | _____ | _____ |
| _____ | _____ | _____ | _____ | _____ | _____ |
| _____ | _____ | _____ | _____ | _____ | _____ |
| _____ | _____ | _____ | _____ | _____ | _____ |
| _____ | _____ | _____ | _____ | _____ | _____ |
| _____ | _____ | _____ | _____ | _____ | _____ |
| _____ | _____ | _____ | _____ | _____ | _____ |
| _____ | _____ | _____ | _____ | _____ | _____ |
| _____ | _____ | _____ | _____ | _____ | _____ |
| _____ | _____ | _____ | _____ | _____ | _____ |
| _____ | _____ | _____ | _____ | _____ | _____ |
| _____ | _____ | _____ | _____ | _____ | _____ |
| _____ | _____ | _____ | _____ | _____ | _____ |
| _____ | _____ | _____ | _____ | _____ | _____ |
| _____ | _____ | _____ | _____ | _____ | _____ |
| _____ | _____ | _____ | _____ | _____ | _____ |
| _____ | _____ | _____ | _____ | _____ | _____ |

A separate sheet may be attached if necessary.

* When transferring a unit which consists of more than one lease please file a separate side two for each lease. If a lease covers more than one section please indicate which section each well is located.

KANSAS CORPORATION COMMISSION
OIL & GAS CONSERVATION DIVISION

Form KSONA-1

July 2014

Form Must Be Typed**Form must be Signed****All blanks must be Filled**

CERTIFICATION OF COMPLIANCE WITH THE KANSAS SURFACE OWNER NOTIFICATION ACT

This form must be submitted with all Forms C-1 (Notice of Intent to Drill); CB-1 (Cathodic Protection Borehole Intent); T-1 (Request for Change of Operator Transfer of Injection or Surface Pit Permit); and CP-1 (Well Plugging Application). Any such form submitted without an accompanying Form KSONA-1 will be returned.

Select the corresponding form being filed: C-1 (Intent) CB-1 (Cathodic Protection Borehole Intent) T-1 (Transfer) CP-1 (Plugging Application)

OPERATOR: License # _____

Name: _____

Address 1: _____

Address 2: _____

City: _____ State: _____ Zip: _____ + _____

Contact Person: _____

Phone: (_____) _____ Fax: (_____) _____

Email Address: _____

Well Location:

____ - ____ - ____ - ____ Sec. ____ Twp. ____ S. R. ____ East West

County: _____

Lease Name: _____ Well #: _____

If filing a Form T-1 for multiple wells on a lease, enter the legal description of the lease below:

Surface Owner Information:

Name: _____

Address 1: _____

Address 2: _____

City: _____ State: _____ Zip: _____ + _____

When filing a Form T-1 involving multiple surface owners, attach an additional sheet listing all of the information to the left for each surface owner. Surface owner information can be found in the records of the register of deeds for the county, and in the real estate property tax records of the county treasurer.

If this form is being submitted with a Form C-1 (Intent) or CB-1 (Cathodic Protection Borehole Intent), you must supply the surface owners and the KCC with a plat showing the predicted locations of lease roads, tank batteries, pipelines, and electrical lines. The locations shown on the plat are preliminary non-binding estimates. The locations may be entered on the Form C-1 plat, Form CB-1 plat, or a separate plat may be submitted.

Select one of the following:

- I certify that, pursuant to the Kansas Surface Owner Notice Act (House Bill 2032), I have provided the following to the surface owner(s) of the land upon which the subject well is or will be located: 1) a copy of the Form C-1, Form CB-1, Form T-1, or Form CP-1 that I am filing in connection with this form; 2) if the form being filed is a Form C-1 or Form CB-1, the plat(s) required by this form; and 3) my operator name, address, phone number, fax, and email address.
- I have not provided this information to the surface owner(s). I acknowledge that, because I have not provided this information, the KCC will be required to send this information to the surface owner(s). To mitigate the additional cost of the KCC performing this task, I acknowledge that I must provide the name and address of the surface owner by filling out the top section of this form and that I am being charged a \$30.00 handling fee, payable to the KCC, which is enclosed with this form.

If choosing the second option, submit payment of the \$30.00 handling fee with this form. If the fee is not received with this form, the KSONA-1 form and the associated Form C-1, Form CB-1, Form T-1, or Form CP-1 will be returned.

I hereby certify that the statements made herein are true and correct to the best of my knowledge and belief.

Date: _____ Signature of Operator or Agent: _____ Title: _____

| Lease Name | Well No | API Number | Yr Drill | Depth | County | Sec | Twp | Rge | Dir | Q3 | Q2 | Q1 | Type | Surface Owner | Address | City | State | Zip |
|-----------------|---------|--------------|----------|-------|--------|-----|-----|-----|-----|----|----|----|------|--------------------|--------------------------------|----------------|-------|-------|
| BAIER A-3 | 3-35 | 15-007-22495 | 1996 | 5385 | Barber | 35 | 34 | 14 | W | NE | NE | NE | GAS | Donna Garten Trust | 2057 SE Pixley Rd Medicine Ldg | Medicine Lodge | KS | 67104 |
| BAIER RANCH A-2 | 2-35 | 15-007-22469 | 1995 | 5495 | Barber | 35 | 34 | 14 | W | NW | NW | NW | GAS | McCracken II, LLC | 38309 County Road 390 | Alva | OK | 73717 |

ASSIGNMENT OF OIL AND GAS LEASES AND BILL OF SALE

STATE OF KANSAS §
 §
COUNTY OF BARBER §

KNOW ALL MEN BY THESE PRESENTS:

THIS ASSIGNMENT OF OIL AND GAS AND BILL OF SALE is dated this 1st day of December, 2020 and effective as of December 1, 2020.

FOR VALUABLE CONSIDERATION, the receipt and sufficiency of which is hereby acknowledged, **EDISON OPERATING COMPANY, LLC**, a Kansas limited liability company; **GRANITE INVESTMENTS, LLC**, a Kansas limited liability company; **ERIE PARTNERS I, LLC**, a Colorado limited liability company, as Assignors, hereby sells, assigns, and transfers to **SOKAN OPERATING, LLC**, a Kansas limited liability company, as Assignee, all of its right, title, and interest in and to the Oil and Gas Leases and wells in described on Exhibit ‘A’ attached hereto and made a part here of, together with all equipment and rights incident thereto or used or obtained in connection with the development and operation thereof.

EXHIBIT ‘A’

To have and to hold unto Assignee, its successors and assigns, forever. This assignment is made without covenants of warranty of title, either express or implied, but is made with full substitution and subrogation of Assignee in and to all covenants and warranties by others heretofore given or made in respect of the interests assigned hereunder. Assignee accepts the Oil and Gas Leases and all wells, equipment, and other property in their present condition, “as is,” and Assignor disclaims all warranties, express and implied, including warranties of fitness and merchantability.

Assignor’s share of all petroleum hydrocarbons held in the tanks as of the Effective Date shall remain the property of the Assignor. Assignee shall pay Assignor for the value of such hydrocarbons based on the average price received for such hydrocarbons for the month preceding the Effective Date. The prevailing party on any action brought to enforce this provision shall be entitled to recover legal fees and costs.


Assignee assumes all obligations and responsibilities under the aforementioned oil and gas leases and all legal and regulatory obligations and responsibilities with respect to operations, including the plugging of wells, and will cause the transfer of operations to Assignee on the records of the KCC.

IN WITNESS WHEREOF, the parties have executed this Assignment the year and date set forth in the acknowledgements below, but effective as of the Effective Date.

EDISON OPERATING COMPANY, LLC

SOKAN OPERATING, LLC

David G. Withrow, Managing Partner
Assignor



Bryant Theis, Co-Manager
Assignee

GRANITE INVESTMENTS, LLC

ERIE PARTNERS I, LLC

David G. Withrow, Managing Partner
Assignor

Robert T. Williams, Jr., Manger
Assignor

STATE OF KANSAS)
) §
COUNTY OF BARBER)

ACKNOWLEDGMENT

This instrument was acknowledged before me on this 25 day of Nov ~~December~~ 2020 by Bryant Theis, as Co-Manager of SoKan Operating, LLC.



Cheryl Rausch
Notary Public

STATE OF KANSAS)
) §
COUNTY OF SEDGWICK)

ACKNOWLEDGMENT

This instrument was acknowledged before me on this _____ day of December 2020, by David G. Withrow, as Managing Partner of Edison Operating, LLC.

Notary Public

STATE OF KANSAS)
) §
COUNTY OF SEDGWICK)

ACKNOWLEDGMENT

This instrument was acknowledged before me on this _____ day of December 2020, by David G. Withrow, as Managing Partner of Granite Investments, LLC.

Notary Public

STATE OF COLORADO)
) §
COUNTY OF JEFFERSON)

ACKNOWLEDGMENT

This instrument was acknowledged before me on this _____ day of December 2020, by Robert T. Williams, as Manager of Erie Partners I, LLC.

Notary Public

ASSIGNMENT OF OIL AND GAS LEASES AND BILL OF SALE

STATE OF KANSAS §
 §
COUNTY OF BARBER §

KNOW ALL MEN BY THESE PRESENTS:

THIS ASSIGNMENT OF OIL AND GAS AND BILL OF SALE is dated this 1st day of December, 2020 and effective as of December 1, 2020.

FOR VALUABLE CONSIDERATION, the receipt and sufficiency of which is hereby acknowledged, **EDISON OPERATING COMPANY, LLC**, a Kansas limited liability company; **GRANITE INVESTMENTS, LLC**, a Kansas limited liability company; **ERIE PARTNERS I, LLC**, a Colorado limited liability company, as Assignors, hereby sells, assigns, and transfers to **SOKAN OPERATING, LLC**, a Kansas limited liability company, as Assignee, all of its right, title, and interest in and to the Oil and Gas Leases and wells in described on Exhibit 'A' attached hereto and made a part here of, together with all equipment and rights incident thereto or used or obtained in connection with the development and operation thereof.

EXHIBIT 'A'

To have and to hold unto Assignee, its successors and assigns, forever. This assignment is made without covenants of warranty of title, either express or implied, but is made with full substitution and subrogation of Assignee in and to all covenants and warranties by others heretofore given or made in respect of the interests assigned hereunder. Assignee accepts the Oil and Gas Leases and all wells, equipment, and other property in their present condition, "as is," and Assignor disclaims all warranties, express and implied, including warranties of fitness and merchantability.


Assignor's share of all petroleum hydrocarbons held in the tanks as of the Effective Date shall remain the property of the Assignor. Assignee shall pay Assignor for the value of such hydrocarbons based on the average price received for such hydrocarbons for the month preceding the Effective Date. The prevailing party on any action brought to enforce this provision shall be entitled to recover legal fees and costs.

Assignee assumes all obligations and responsibilities under the aforementioned oil and gas leases and all legal and regulatory obligations and responsibilities with respect to operations, including the plugging of wells, and will cause the transfer of operations to Assignee on the records of the KCC.

IN WITNESS WHEREOF, the parties have executed this Assignment the year and date set forth in the acknowledgements below, but effective as of the Effective Date.

EDISON OPERATING COMPANY, LLC

SOKAN OPERATING, LLC



David G. Withrow, Managing Partner
Assignor

Bryant Theis, Co-Manager
Assignee

GRANITE INVESTMENTS, LLC

David G. Withrow

David G. Withrow, Managing Partner
Assignor

ERIE PARTNERS I, LLC

Rodney A. Shanks

Rodney A. Shanks, Manger
Assignor

STATE OF KANSAS)
) §
COUNTY OF BARBER)

ACKNOWLEDGMENT

This instrument was acknowledged before me on this _____ day of _____ 2020 by Bryant Theis, as Co-Manager of SoKan Operating, LLC.

Notary Public

STATE OF KANSAS)
) §
COUNTY OF SEDGWICK)

ACKNOWLEDGMENT

This instrument was acknowledged before me on this 1st day of DECEMBER 2020, by David G. Withrow, as Managing Partner of Edison Operating, LLC.

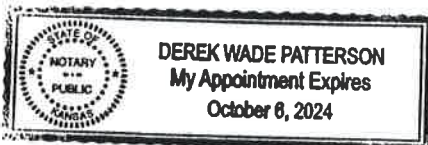


Derek Wade Patterson
Notary Public

STATE OF KANSAS)
) §
COUNTY OF SEDGWICK)

ACKNOWLEDGMENT

This instrument was acknowledged before me on this 1st day of DECEMBER 2020, by David G. Withrow, as Managing Partner of Granite Investments, LLC.

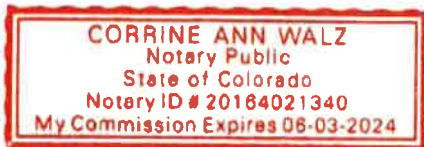


Derek Wade Patterson
Notary Public

STATE OF COLORADO)
) §
COUNTY OF JEFFERSON)

ACKNOWLEDGMENT

This instrument was acknowledged before me on this 1st day of December 2020, by Rodney A. Shanks, as Manager of Erie Partners I, LLC.



Corrine Ann Walz
Notary Public

EXHIBIT 'A' - LEASES

Attached to and made a part of that certain Assignment of Oil and Gas Lease and Bill of Sale dated December 1, 2020 by and among Edison Operating Company, LLC, Granite Investments, LLC, Erie Partners I, LLC and SoKan Operating, LLC

| LESSOR | LESSEE | LEASE | SEC | TWN | RGE | QTR | LOT | COUNTY | ST | BOOK | PAGE | WELL |
|------------------------------------|-------------------------------|----------|-----|-----|-----|----------|-----|--------|----|------|------|-----------------|
| HENRY L & LOTTIE PAGE | C. S. PAGE, JR. | 1/10/56 | 19 | 33S | 12W | SE | | BARBER | KS | 76 | 527 | PAGE 1-19 |
| BIRDIE B CLARKE | SKELLY OIL COMPANY | 12/19/63 | 6 | 34S | 13W | S2 SW | | BARBER | KS | 113 | 201 | BIRDIE CLARKE 1 |
| BIRDIE B CLARKE | SKELLY OIL COMPANY | 12/19/63 | 7 | 34S | 13W | NW,NW SE | | BARBER | KS | 113 | 201 | BIRDIE CLARKE 1 |
| BIRDIE B CLARKE | SKELLY OIL COMPANY | 12/19/63 | 1 | 34S | 14W | SESE | | BARBER | KS | 113 | 201 | BIRDIE CLARKE 1 |
| BIRDIE B CLARKE | SKELLY OIL COMPANY | 12/19/63 | 12 | 34S | 14W | E2 | | BARBER | KS | 113 | 201 | BIRDIE CLARKE 1 |
| MILDRED KINCAID SIMS, ET AL | B. E. SHELTON | 11/18/64 | 2 | 34S | 14W | SE,S2 NE | 1,2 | BARBER | KS | 118 | 287 | SOOTER |
| ROBERT GLEN ANDERSON, ET UX, ET AL | SKELLY OIL COMPANY | 1/17/64 | 2 | 34S | 14W | SE | | BARBER | KS | 114 | 567 | SOOTER |
| GEORGE WILLIAM ANDERSON, ET UX | SKELLY OIL COMPANY | 2/12/64 | 2 | 34S | 14W | SE | | BARBER | KS | 114 | 571 | SOOTER |
| ELLA BAIER | ROBERT M NOLL | 2/1/74 | 34 | 34S | 14W | SE | | BARBER | KS | 146 | 549 | BAIER |
| ELLA BAIER | ROBERT M NOLL | 2/1/74 | 34 | 34S | 14W | NE | | BARBER | KS | 147 | 125 | BAIER |
| DONALD L BENSON, ET UX | UNKNOWN | 5/11/95 | 34 | 34S | 14W | NW | | BARBER | KS | 270 | 309 | BAIER |
| ELLA BAIER | ROBERT M NOLL | 2/1/74 | 35 | 34S | 14W | NW,SW | | BARBER | KS | 146 | 557 | BAIER |
| ELLA BAIER | ROBERT M NOLL | 2/1/74 | 35 | 34S | 14W | NE,SE | | BARBER | KS | 146 | 561 | BAIER |
| DARLINE BEATTY | CITIES SERVICE OIL COMPANY | 9/19/75 | 36 | 34S | 14W | NE | | BARBER | KS | 155 | 181 | SUTTON |
| DONNA GARTEN | CITIES SERVICE OIL COMPANY | 2/4/76 | 36 | 34S | 14W | NW | | BARBER | KS | 157 | 57 | SUTTON |
| GEORGE A SUTTON | CITIES SERVICE OIL COMPANY | 9/19/75 | 36 | 34S | 14W | NE | | BARBER | KS | 155 | 383 | SUTTON |
| BEATRICE SUTTON | CITIES SERVICE OIL COMPANY | 9/19/75 | 36 | 34S | 14W | NE | | BARBER | KS | 155 | 357 | SUTTON |
| LELA M MCELWAIN | CITIES SERVICE OIL COMPANY | 9/19/75 | 36 | 34S | 14W | NE | | BARBER | KS | 155 | 209 | SUTTON |
| LOUISE M REBEL | CITIES SERVICE OIL COMPANY | 9/19/75 | 36 | 34S | 14W | NE | | BARBER | KS | 155 | 155 | SUTTON |
| LOUISE MORROW, ET AL | HAROLD MELLOR | 7/17/64 | 36 | 34S | 14W | SE,SW | | BARBER | KS | 117 | 155 | SUTTON |
| LOUISE MORROW, ET AL | HAROLD MELLOR | 7/17/64 | 36 | 34S | 14W | SE,SW | | BARBER | KS | 117 | 147 | SUTTON |
| BEATRICE SUTTON | CITIES SERVICE OIL COMPANY | 9/19/75 | 36 | 34S | 14W | NE | | BARBER | KS | 117 | 147 | SUTTON |
| LOUISE M REBEL | CITIES SERVICE OIL COMPANY | 9/19/75 | 36 | 34S | 14W | NE | | BARBER | KS | 117 | 147 | SUTTON |
| BEAULAH VENZA | CITIES SERVICE OIL COMPANY | 9/19/75 | 36 | 34S | 14W | NE | | BARBER | KS | 155 | 247 | SUTTON |
| LLOYD W SUTTON | CITIES SERVICE OIL COMPANY | 9/17/75 | 36 | 34S | 14W | NE | | BARBER | KS | 155 | 125 | SUTTON |
| MARATHA M SPICER TRUST | CLEARLY PETROLEUM CORPORATION | 5/10/04 | 28 | 34S | 15W | ALL | | BARBER | KS | 299 | 134 | MILLER |
| MICHAEL L MILLER | CLEARLY PETROLEUM CORPORATION | 5/10/04 | 28 | 34S | 15W | ALL | | BARBER | KS | 299 | 136 | MILLER |
| MARATHA M SPICER TRUST | CLEARLY PETROLEUM CORPORATION | 5/12/04 | 28 | 34S | 15W | ALL | | BARBER | KS | 299 | 222 | MILLER |
| MARATHA M SPICER TRUST | CLEARLY PETROLEUM CORPORATION | 5/10/04 | 30 | 34S | 15W | ALL | | BARBER | KS | 299 | 134 | BARBARA 1-30 |
| MARATHA M SPICER TRUST | CLEARLY PETROLEUM CORPORATION | 5/12/04 | 30 | 34S | 15W | ALL | | BARBER | KS | 299 | 222 | BARBARA 1-30 |
| MICHAEL L MILLER | CLEARLY PETROLEUM CORPORATION | 5/10/04 | 30 | 34S | 15W | ALL | | BARBER | KS | 299 | 136 | BARBARA 1-30 |
| MARATHA M SPICER TRUST | CLEARLY PETROLEUM CORPORATION | 5/10/04 | 31 | 34S | 15W | W2 | | BARBER | KS | 299 | 134 | MARTHA |
| MARATHA M SPICER TRUST | CLEARLY PETROLEUM CORPORATION | 5/12/04 | 31 | 34S | 15W | W2 | | BARBER | KS | 299 | 222 | MARTHA |
| MICHAEL L MILLER | CLEARLY PETROLEUM CORPORATION | 5/10/04 | 31 | 34S | 15W | W2 | | BARBER | KS | 299 | 136 | MARTHA |
| MARATHA M SPICER TRUST | REDLAND RESOURCES, INC | 1/29/99 | 7 | 35S | 15W | E2 SW | 3,4 | BARBER | KS | 280 | 601 | BROWNBACK 1-7 |
| MARATHA M SPICER TRUST | REDLAND RESOURCES, INC | 1/29/99 | 7 | 35S | 15W | E2 SW | 3,4 | BARBER | KS | 280 | 593 | BROWNBACK 1-7 |
| MICHAEL L AND BARBARA MILLER | REDLAND RESOURCES, INC | 1/29/99 | 7 | 35S | 15W | E2 SW | 3,4 | BARBER | KS | 280 | 581 | BROWNBACK 1-7 |

EXHIBIT 'A' - LEASES

Attached to and made a part of that certain Assignment of Oil and Gas Lease and Bill of Sale dated December 1, 2020 by and among Edison Operating Company, LLC, Granite Investments, LLC, Erie Partners I, LLC and Sokan Operating, LLC

| LESSOR | LESSEE | LEASE | SEC | TWN | RGE | QTR | LOT | COUNTY | ST | BOOK | PAGE | WELL |
|------------------------------|------------------------------|----------|-----|-----|-----|-------|------|--------|----|------|------|----------------|
| Z-BAR CATTLE CO | TEXAS OIL & GAS CORPORATION | 7/15/80 | 8 | 35S | 15W | E2 | | BARBER | KS | 180 | 381 | WOOLSEY 1-8 |
| GEORGE H DAVIS TRUST | CLEARY PETROLEUM CORPORATION | 11/7/97 | 9 | 35S | 15W | S2 | | BARBER | KS | 277 | 207 | MESA TOP |
| GEORGE H DAVIS TRUST | CLEARY PETROLEUM CORPORATION | 2/11/04 | 9 | 35S | 15W | SW | | BARBER | KS | 299 | 242 | MESA TOP |
| GEORGE H DAVIS TRUST | CLEARY PETROLEUM CORPORATION | 11/7/97 | 15 | 35S | 15W | W2 | | BARBER | KS | 277 | 223 | STATELINE 1-15 |
| GEORGE H DAVIS TRUST | CLEARY PETROLEUM CORPORATION | 11/7/97 | 15 | 35S | 15W | E2 | | BARBER | KS | 277 | 231 | STATELINE 1-15 |
| GEORGE H DAVIS TRUST | CLEARY PETROLEUM CORPORATION | 11/13/96 | 16 | 35S | 15W | All | | BARBER | KS | 274 | 117 | Z-BAR RANCH |
| GEORGE H DAVIS TRUST | CLEARY EXPLORATION, LLC | 11/7/97 | 17 | 35S | 15W | E2 | | BARBER | KS | 277 | 215 | BRASS 2-17 |
| GEORGE H DAVIS TRUST | CLEARY PETROLEUM CORPORATION | 9/16/03 | 17 | 35S | 15W | W2 | | BARBER | KS | 296 | 370 | BRASS 2-17 |
| MARTHA M SPICER BY AIF | REDLAND RESOURCES, INC | 1/29/99 | 18 | 35S | 15W | NE NW | 1-3, | BARBER | KS | 280 | 597 | BROWNBACK 1-18 |
| MARTHA M SPICER TRUST | REDLAND RESOURCES, INC | 1/29/99 | 18 | 35S | 15W | N2 NE | 4,5, | BARBER | KS | 280 | 589 | BROWNBACK 1-18 |
| MICHAEL L AND BARBARA MILLER | REDLAND RESOURCES, INC | 1/29/99 | 18 | 35S | 15W | N2 NE | 4,5, | BARBER | KS | 280 | 585 | BROWNBACK 1-18 |

EXHIBIT 'A' - WELLS

Attached to and made a part of that certain Assignment of Oil and Gas Lease and Bill of Sale dated December 1, 2020 by and among Edison Operating Company, LLC, Granite Investments, LLC, Erie Partners I, LLC and Sokan Operating, LLC

| WELL | API | SEC | TWN | RGE | COUNTY | ST | WI | NRI |
|-------------------------|--------------|-----|-----|-----|--------|----|------------|------------|
| 1 PAGE #1-19 | 15-007-10271 | 19 | 33S | 12W | BARBER | KS | 0.97750000 | 0.79213337 |
| 2 BIRDIE CLARKE #1-7 | 15-007-19023 | 7 | 34S | 13W | BARBER | KS | 1.00000000 | 0.87500000 |
| 3 E K SOOTER A #1-2 | 15-007-19043 | 2 | 34S | 14W | BARBER | KS | 1.00000000 | 0.87500000 |
| 4 E K SOOTER A #2-2 | 15-007-22465 | 2 | 34S | 14W | BARBER | KS | 1.00000000 | 0.87500000 |
| 5 BAIER A-3 #3-35 | 15-007-22495 | 35 | 34S | 14W | BARBER | KS | 1.00000000 | 0.87500000 |
| 6 BAIER RANCH A-2 #2-35 | 15-007-22469 | 35 | 34S | 14W | BARBER | KS | 1.00000000 | 0.87500000 |
| 7 BAIER B-1 #1-35 | 15-007-20362 | 35 | 34S | 14W | BARBER | KS | 1.00000000 | 0.87500000 |
| 8 BAIER C #2-34 | 15-007-22507 | 34 | 34S | 14W | BARBER | KS | 1.00000000 | 0.87500000 |
| 9 SUTTON C #2-36 | 15-007-22517 | 36 | 34S | 14W | BARBER | KS | 1.00000000 | 0.87500000 |
| 10 BARBARA #1-30 | 15-007-22957 | 30 | 34S | 15W | BARBER | KS | 0.85000000 | 0.66390000 |
| 11 MARTHA #1-31 | 15-007-22931 | 31 | 34S | 15W | BARBER | KS | 0.85000000 | 0.66390000 |
| 12 MILLER #1-28R | 15-007-22890 | 28 | 34S | 15W | BARBER | KS | 0.85000000 | 0.66390000 |
| 13 BROWNBACK #1-7 | 15-007-22686 | 7 | 35S | 15W | BARBER | KS | 0.97750000 | 0.75148800 |
| 14 BROWNBACK #1-18 | 15-007-22640 | 18 | 35S | 15W | BARBER | KS | 0.97750000 | 0.76075350 |
| 15 WOOLSEY #1-8 | 15-007-22606 | 8 | 35S | 15W | BARBER | KS | 0.63050000 | 0.48944221 |
| 16 MESA TOP #1-9 | 15-007-22590 | 9 | 35S | 15W | BARBER | KS | 0.96783551 | 0.75571499 |
| 17 MESA TOP #2-9 | 15-007-22848 | 9 | 35S | 15W | BARBER | KS | 0.96783551 | 0.75571499 |
| 18 STATE LINE #1-15 | 15-007-22585 | 15 | 35S | 15W | BARBER | KS | 0.94502518 | 0.73407013 |
| 19 Z-BAR RANCH #1-16 | 15-007-22554 | 16 | 35S | 15W | BARBER | KS | 0.97000000 | 0.75326929 |
| 20 BRASS #2-17 | 15-007-22785 | 17 | 35S | 15W | BARBER | KS | 0.97000000 | 0.75326929 |