

KANSAS CORPORATION COMMISSION  
OIL & GAS CONSERVATION DIVISION

Form T-1  
April 2019  
Form must be Typed  
Form must be Signed  
All blanks must be Filled

**REQUEST FOR CHANGE OF OPERATOR  
TRANSFER OF INJECTION OR SURFACE PIT PERMIT**

Form KSONA-1, Certification of Compliance with the Kansas Surface Owner Notification Act,  
MUST be submitted with this form.

Check applicable boxes:

- Oil Lease: No. of Oil Wells \_\_\_\_\_ \*\*
- Gas Lease: No. of Gas Wells \_\_\_\_\_ \*\*
- Gas Gathering System: \_\_\_\_\_
- Saltwater Disposal Well - Permit No.: \_\_\_\_\_  
Spot Location: \_\_\_\_\_ feet from  N /  S Line  
\_\_\_\_\_ feet from  E /  W Line
- Enhanced Recovery Project Permit No.: \_\_\_\_\_  
Entire Project:  Yes  No  
Number of Injection Wells \_\_\_\_\_ \*\*

Field Name: \_\_\_\_\_

**\*\* Side Two Must Be Completed.**

Effective Date of Transfer: \_\_\_\_\_

KS Dept of Revenue Lease No.: \_\_\_\_\_

Lease Name: \_\_\_\_\_

\_\_\_\_ - \_\_\_\_ - \_\_\_\_ - \_\_\_\_ Sec. \_\_\_\_ Twp. \_\_\_\_ R.  E  W

Legal Description of Lease: \_\_\_\_\_

County: \_\_\_\_\_

Production Zone(s): \_\_\_\_\_

Injection Zone(s): \_\_\_\_\_

Surface Pit Permit No.: \_\_\_\_\_  
(API No. if Drill Pit, WO or Haul)

\_\_\_\_\_ feet from  N /  S Line of Section

\_\_\_\_\_ feet from  E /  W Line of Section

Type of Pit:  Emergency  Burn  Settling  Haul-Off  Workover  Drilling

Past Operator's License No. \_\_\_\_\_

Contact Person: \_\_\_\_\_

Past Operator's Name & Address: \_\_\_\_\_

Phone: \_\_\_\_\_

Title: \_\_\_\_\_

Signature: \_\_\_\_\_

New Operator's License No. \_\_\_\_\_

Contact Person: \_\_\_\_\_

New Operator's Name & Address: \_\_\_\_\_

Phone: \_\_\_\_\_

New Operator's Email: \_\_\_\_\_

Date: \_\_\_\_\_

Title: \_\_\_\_\_

Signature: \_\_\_\_\_

**Acknowledgment of Transfer:** The above request for transfer of injection authorization, surface pit permit # \_\_\_\_\_ has been noted, approved and duly recorded in the records of the Kansas Corporation Commission. This acknowledgment of transfer pertains to Kansas Corporation Commission records only and does not convey any ownership interest in the above injection well(s) or pit permit.

\_\_\_\_\_ is acknowledged as  
the new operator and may continue to inject fluids as authorized by

Permit No.: \_\_\_\_\_. Recommended action: \_\_\_\_\_

Date: \_\_\_\_\_

Authorized Signature

\_\_\_\_\_ is acknowledged as  
the new operator of the above named lease containing the surface pit

permitted by No.: \_\_\_\_\_.

Date: \_\_\_\_\_

Authorized Signature

DISTRICT \_\_\_\_\_ EPR \_\_\_\_\_ PRODUCTION \_\_\_\_\_ UIC \_\_\_\_\_



KANSAS CORPORATION COMMISSION  
OIL & GAS CONSERVATION DIVISION

Form KSONA-1

July 2014

**Form Must Be Typed****Form must be Signed****All blanks must be Filled**

## CERTIFICATION OF COMPLIANCE WITH THE KANSAS SURFACE OWNER NOTIFICATION ACT

*This form must be submitted with all Forms C-1 (Notice of Intent to Drill); CB-1 (Cathodic Protection Borehole Intent); T-1 (Request for Change of Operator Transfer of Injection or Surface Pit Permit); and CP-1 (Well Plugging Application). Any such form submitted without an accompanying Form KSONA-1 will be returned.*

**Select the corresponding form being filed:**  **C-1** (Intent)  **CB-1** (Cathodic Protection Borehole Intent)  **T-1** (Transfer)  **CP-1** (Plugging Application)

OPERATOR: License # \_\_\_\_\_

Name: \_\_\_\_\_

Address 1: \_\_\_\_\_

Address 2: \_\_\_\_\_

City: \_\_\_\_\_ State: \_\_\_\_\_ Zip: \_\_\_\_\_ + \_\_\_\_\_

Contact Person: \_\_\_\_\_

Phone: ( \_\_\_\_\_ ) \_\_\_\_\_ Fax: ( \_\_\_\_\_ ) \_\_\_\_\_

Email Address: \_\_\_\_\_

Well Location:

\_\_\_\_ - \_\_\_\_ - \_\_\_\_ - \_\_\_\_ Sec. \_\_\_\_ Twp. \_\_\_\_ S. R. \_\_\_\_  East  West

County: \_\_\_\_\_

Lease Name: \_\_\_\_\_ Well #: \_\_\_\_\_

*If filing a Form T-1 for multiple wells on a lease, enter the legal description of the lease below:*

**Surface Owner Information:**

Name: \_\_\_\_\_

Address 1: \_\_\_\_\_

Address 2: \_\_\_\_\_

City: \_\_\_\_\_ State: \_\_\_\_\_ Zip: \_\_\_\_\_ + \_\_\_\_\_

*When filing a Form T-1 involving multiple surface owners, attach an additional sheet listing all of the information to the left for each surface owner. Surface owner information can be found in the records of the register of deeds for the county, and in the real estate property tax records of the county treasurer.*

*If this form is being submitted with a Form C-1 (Intent) or CB-1 (Cathodic Protection Borehole Intent), you must supply the surface owners and the KCC with a plat showing the predicted locations of lease roads, tank batteries, pipelines, and electrical lines. The locations shown on the plat are preliminary non-binding estimates. The locations may be entered on the Form C-1 plat, Form CB-1 plat, or a separate plat may be submitted.*

**Select one of the following:**

- I certify that, pursuant to the Kansas Surface Owner Notice Act (House Bill 2032), I have provided the following to the surface owner(s) of the land upon which the subject well is or will be located: 1) a copy of the Form C-1, Form CB-1, Form T-1, or Form CP-1 that I am filing in connection with this form; 2) if the form being filed is a Form C-1 or Form CB-1, the plat(s) required by this form; and 3) my operator name, address, phone number, fax, and email address.
- I have not provided this information to the surface owner(s). I acknowledge that, because I have not provided this information, the KCC will be required to send this information to the surface owner(s). To mitigate the additional cost of the KCC performing this task, I acknowledge that I must provide the name and address of the surface owner by filling out the top section of this form and that I am being charged a \$30.00 handling fee, payable to the KCC, which is enclosed with this form.

*If choosing the second option, submit payment of the \$30.00 handling fee with this form. If the fee is not received with this form, the KSONA-1 form and the associated Form C-1, Form CB-1, Form T-1, or Form CP-1 will be returned.*

I hereby certify that the statements made herein are true and correct to the best of my knowledge and belief.

Date: \_\_\_\_\_ Signature of Operator or Agent: \_\_\_\_\_ Title: \_\_\_\_\_

RA46 12

STATE OF KANSAS  
OSBORNE COUNTY SS  
Filed on the 29<sup>th</sup> day of Dec  
A.D. 2020 at 8:45 o'clock A.M.  
and duly Recorded in R 46  
Book R 46 Page 12  
T. Rebecca Byrd  
REGISTER OF DEEDS  
fee \$ 106.00



**ASSIGNMENT OF OIL AND GAS LEASE INTERESTS**

KNOW ALL PERSONS BY THESE PRESENTS:

That, **John O. Farmer, Inc., John O. Farmer Trust Properties, LLC, John O. Farmer Trusts' Resources, LLC, Dennis L. Bieker, Joseph A. Hess Revocable Trust, Gretta L. Hoffman, RESPAS, LLC and Musgrove Petroleum, LLC**, herein called "Assignors," for and in consideration of One Dollar (\$1.00) and other valuable consideration, the receipt and sufficiency of which is hereby acknowledged, does hereby sell, assign, transfer and set over unto **Bruce Oil Company, LLC**, hereinafter called "Assignee," all of their right, title and interest in and to the following described oil and gas leases, to-wit:

Potts Lease:

A 100% Working Interest in and to an oil and gas lease dated July 7, 2006, from Phyllis J. Potts, a single woman, lessor, to Bill Ree, d/b/a Barline Oil Company, lessee, recorded in Book M66 at page 174 in the office of the Register of Deeds for Osborne County, Kansas, and covering the following described real estate, to-wit:

The Southeast Quarter (SE/4) of Section Twenty-eight (28), Township Eight (8) South, Range Thirteen (13) West of the 6<sup>th</sup> P.M., Osborne County, Kansas;

Sarver Lease:

A 100% Working Interest in and to an oil and gas lease dated November 17, 2006, from Sarver Charitable Trust, lessor, to Bill Ree, d/b/a Barline Oil Company, lessee, and recorded in Book M66 at page 202 in the office of the Register of Deeds for Osborne County, Kansas;

A 100% Working Interest in and to an oil and gas lease dated October 4, 2006, from Linus Sarver, Jr., a single man, lessor, to Bill Ree, d/b/a Barline Oil Company, lessee, and recorded in Book M66 at page 191 in the office of the Register of Deeds for Osborne County, Kansas;

both of the above leases covering the following described real estate, to-wit:

The Northeast Quarter (NE/4) and the North Half of the Northwest Quarter (N/2 NW/4) of Section Twenty-nine (29), Township Eight (8) South, Range Thirteen (13) West of the 6<sup>th</sup> P.M., Osborne County, Kansas;

Schultze Lease:

A 100% Working Interest in and to an oil and gas lease dated September 9, 2006, from Rex M. Schultze and Rita E. Schultze, his wife, lessors, to Bill Ree, d/b/a Barline Oil Company, lessee, recorded in Book M66 at page 166 in the office of the Register of Deeds for Osborne County, Kansas, insofar as said lease covers the following described real estate, to-wit:

The Southwest Quarter (SW/4) of Section Twenty-eight (28), Township Eight (8) South, Range Thirteen (13) West of the 6<sup>th</sup> P.M., Osborne County, Kansas;

RA46 12

Schultze Salt Water Disposal Agreement:

All of Assignor's right, title and interest in and to that certain Saltwater Disposal Agreement dated October 15, 2010, between Roger G. Schultze Trust and Levetta J. Schultze Trust, lessors, and Dreiling Oil, Inc., lessee, recorded in Book M73 at page 1 in the office of the Register of Deeds for Osborne County, Kansas, and covers the Southeast Quarter (SE/4) of Section Twenty-nine (29), Township Eight (8) South, Range Thirteen (13) West of the 6<sup>th</sup> P.M., Osborne County, Kansas;

together with the rights incident thereto and the personal property thereon, appurtenant thereto, or used or obtained in connection therewith, including, but not limited to, a like interest in all easements, rights of way, injection and disposal agreements and rights, common tank battery agreements, unitization and pooling agreements, and similar rights and interests pertaining to, situated on, or used in connection with the leases, subject to overriding royalty interests which may appear of record.

And for the same consideration, the Assignors covenant with Assignee, its successors or assigns, that the Assignors are the lawful owners of and have good title to the interests above assigned in and to said oil and gas leases, estates, rights and property, free and clear from all liens, encumbrances or adverse claims, and that the Assignors will warrant and forever defend the same against all persons whomsoever lawfully claiming or to claim the same.

This Assignment is effective the 1st day of November, 2020.

EXECUTED this 16 day of December, 2020.

JOHN O. FARMER, INC.

By John O. Farmer IV  
John O. Farmer IV, President

**ACKNOWLEDGMENT**

STATE OF KANSAS, COUNTY OF RUSSELL:

This instrument was acknowledged before me on December 16, 2020, by John O. Farmer IV, President of John O. Farmer, Inc.

Stacy Weilert  
Notary Public (Printed Name) Stacy Weilert  
My appointment expires: 1/30/22



RA46 12

JOHN O. FARMER TRUST PROPERTIES, LLC

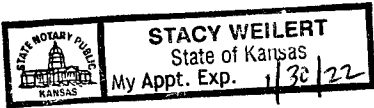
By John O. Farmer III  
John O. Farmer III, Manager

**ACKNOWLEDGMENT**

STATE OF KANSAS, COUNTY OF RUSSELL:

This instrument was acknowledged before me on December 16, 2020, by John O. Farmer III, Manager of John O. Farmer Trust Properties, LLC.

Stacy Weilert  
Notary Public (Printed Name) Stacy Weilert  
My appointment expires: 1/30/22



\*\*\*

JOHN O. FARMER TRUSTS' RESOURCES, LLC

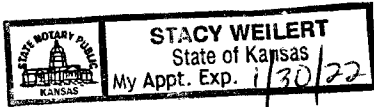
By John O. Farmer IV  
John O. Farmer IV, Manager

**ACKNOWLEDGMENT**

STATE OF KANSAS, COUNTY OF RUSSELL:

This instrument was acknowledged before me on December 16, 2020, by John O. Farmer IV, Manager of John O. Farmer Trusts' Resources, LLC.

Stacy Weilert  
Notary Public (Printed Name) Stacy Weilert  
My appointment expires: 1/30/22



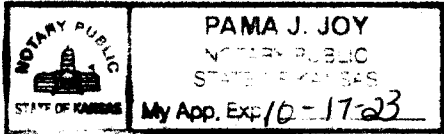
[Signature]  
Dennis L. Bieker

**ACKNOWLEDGMENT**

STATE OF KANSAS, COUNTY OF ELLIS:

This instrument was acknowledged before me on December 28<sup>th</sup>, 2020, by Dennis L. Bieker.

[Signature]  
Notary Public (Printed Name) Pama J. Joy  
My appointment expires: \_\_\_\_\_



\*\*\*

JOSEPH A. HESS REVOCABLE TRUST


By [Signature]  
Joseph A. Hess, Trustee

**ACKNOWLEDGMENT**

STATE OF KANSAS, COUNTY OF ELLIS:

This instrument was acknowledged before me on December 28<sup>th</sup>, 2020, by Joseph A. Hess, Trustee of the Joseph A. Hess Revocable Trust.

[Signature]  
Notary Public (Printed Name) Pama J. Joy  
My appointment expires: \_\_\_\_\_



\*\*\*


[Signature]  
Gretta L. Hoffman

**ACKNOWLEDGMENT**

STATE OF KANSAS, COUNTY OF ELLIS:

This instrument was acknowledged before me on December 28<sup>th</sup>, 2020, by Gretta L. Hoffman.

[Signature]  
Notary Public (Printed Name) Pama J. Joy  
My appointment expires: \_\_\_\_\_



RA46 12

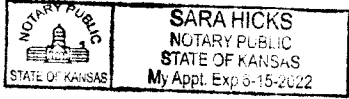
RESPAS, LLC

By Joseph W. Jeter  
Joseph W. Jeter Manager

**ACKNOWLEDGMENT**

STATE OF KANSAS, COUNTY OF Ellis:

This instrument was acknowledged before me on December 21<sup>st</sup>, 2020, by Joseph W. Jeter, Manager of RESPAS, LLC.



Sara Hicks  
Notary Public (Printed Name) Sara Hicks  
My appointment expires: 6-15-2022



RA46 12

MUSGROVE PETROLEUM, LLC

By *James C. Musgrove*  
James C. Musgrove, Manager

**ACKNOWLEDGMENT**

STATE OF KANSAS, COUNTY OF BARTON:

This instrument was acknowledged before me on December 19<sup>th</sup>, 2020, by James C. Musgrove, Manager of Musgrove Petroleum, LLC.

*Julie Thurman*  
Notary Public (Printed Name) Julie Thurman  
My appointment expires: October 14, 2022

