

KANSAS CORPORATION COMMISSION
OIL & GAS CONSERVATION DIVISION

Form T-1
April 2019
Form must be Typed
Form must be Signed
All blanks must be Filled

**REQUEST FOR CHANGE OF OPERATOR
TRANSFER OF INJECTION OR SURFACE PIT PERMIT**

Form KSONA-1, Certification of Compliance with the Kansas Surface Owner Notification Act,
MUST be submitted with this form.

Check applicable boxes:

- Oil Lease: No. of Oil Wells _____ **
- Gas Lease: No. of Gas Wells _____ **
- Gas Gathering System: _____
- Saltwater Disposal Well - Permit No.: _____
Spot Location: _____ feet from N / S Line
_____ feet from E / W Line
- Enhanced Recovery Project Permit No.: _____
Entire Project: Yes No
Number of Injection Wells _____ **

Field Name: _____

**** Side Two Must Be Completed.**

Effective Date of Transfer: _____

KS Dept of Revenue Lease No.: _____

Lease Name: _____

____ - ____ - ____ - ____ Sec. ____ Twp. ____ R. E W

Legal Description of Lease: _____

County: _____

Production Zone(s): _____

Injection Zone(s): _____

Surface Pit Permit No.: _____
(API No. if Drill Pit, WO or Haul)

_____ feet from N / S Line of Section

_____ feet from E / W Line of Section

Type of Pit: Emergency Burn Settling Haul-Off Workover Drilling

Past Operator's License No. _____

Contact Person: _____

Past Operator's Name & Address: _____

Phone: _____

Title: _____

Date: _____

Signature: _____

New Operator's License No. _____

Contact Person: _____

New Operator's Name & Address: _____

Phone: _____

New Operator's Email: _____

Oil / Gas Purchaser: _____

Date: _____

Title: _____

Signature: _____

Acknowledgment of Transfer: The above request for transfer of injection authorization, surface pit permit # _____ has been noted, approved and duly recorded in the records of the Kansas Corporation Commission. This acknowledgment of transfer pertains to Kansas Corporation Commission records only and does not convey any ownership interest in the above injection well(s) or pit permit.

_____ is acknowledged as the new operator and may continue to inject fluids as authorized by

_____ is acknowledged as the new operator of the above named lease containing the surface pit

Permit No.: _____ . Recommended action: _____

permitted by No.: _____ .

Date: _____

Date: _____

Authorized Signature

Authorized Signature

DISTRICT _____ EPR _____ PRODUCTION _____ UIC _____

KANSAS CORPORATION COMMISSION
OIL & GAS CONSERVATION DIVISION

Form KSONA-1

July 2014

Form Must Be Typed

Form must be Signed

All blanks must be Filled

**CERTIFICATION OF COMPLIANCE WITH THE
KANSAS SURFACE OWNER NOTIFICATION ACT**

This form must be submitted with all Forms C-1 (Notice of Intent to Drill); CB-1 (Cathodic Protection Borehole Intent); T-1 (Request for Change of Operator Transfer of Injection or Surface Pit Permit); and CP-1 (Well Plugging Application). Any such form submitted without an accompanying Form KSONA-1 will be returned.

Select the corresponding form being filed: C-1 (Intent) CB-1 (Cathodic Protection Borehole Intent) T-1 (Transfer) CP-1 (Plugging Application)

OPERATOR: License # _____

Name: _____

Address 1: _____

Address 2: _____

City: _____ State: _____ Zip: _____ + _____

Contact Person: _____

Phone: (_____) _____ Fax: (_____) _____

Email Address: _____

Well Location:

____ - ____ - ____ - ____ Sec. ____ Twp. ____ S. R. ____ East West

County: _____

Lease Name: _____ Well #: _____

If filing a Form T-1 for multiple wells on a lease, enter the legal description of the lease below:

Surface Owner Information:

Name: _____

Address 1: _____

Address 2: _____

City: _____ State: _____ Zip: _____ + _____

When filing a Form T-1 involving multiple surface owners, attach an additional sheet listing all of the information to the left for each surface owner. Surface owner information can be found in the records of the register of deeds for the county, and in the real estate property tax records of the county treasurer.

If this form is being submitted with a Form C-1 (Intent) or CB-1 (Cathodic Protection Borehole Intent), you must supply the surface owners and the KCC with a plat showing the predicted locations of lease roads, tank batteries, pipelines, and electrical lines. The locations shown on the plat are preliminary non-binding estimates. The locations may be entered on the Form C-1 plat, Form CB-1 plat, or a separate plat may be submitted.

Select one of the following:

- I certify that, pursuant to the Kansas Surface Owner Notice Act (House Bill 2032), I have provided the following to the surface owner(s) of the land upon which the subject well is or will be located: 1) a copy of the Form C-1, Form CB-1, Form T-1, or Form CP-1 that I am filing in connection with this form; 2) if the form being filed is a Form C-1 or Form CB-1, the plat(s) required by this form; and 3) my operator name, address, phone number, fax, and email address.
- I have not provided this information to the surface owner(s). I acknowledge that, because I have not provided this information, the KCC will be required to send this information to the surface owner(s). To mitigate the additional cost of the KCC performing this task, I acknowledge that I must provide the name and address of the surface owner by filling out the top section of this form and that I am being charged a \$30.00 handling fee, payable to the KCC, which is enclosed with this form.

If choosing the second option, submit payment of the \$30.00 handling fee with this form. If the fee is not received with this form, the KSONA-1 form and the associated Form C-1, Form CB-1, Form T-1, or Form CP-1 will be returned.

I hereby certify that the statements made herein are true and correct to the best of my knowledge and belief.

Date: _____ Signature of Operator or Agent: _____ Title: _____

Photo
Direct
In Direct
Numerical
Checked

Rebecca Herzog



ASSIGNMENT OF OIL AND GAS LEASE INTERESTS

KNOW ALL PERSONS BY THESE PRESENTS:

That, **John O. Farmer, Inc., John O. Farmer Trust Properties, LLC, John O. Farmer Trusts' Resources, LLC, Kraus Investments, LLC and Stacy L. Wellert** herein called "Assignors," for and in consideration of One Dollar (\$1.00) and other

valuable consideration, the receipt and sufficiency of which is hereby acknowledged, does

hereby sell, assign, transfer and set over unto **GLM Company**, hereinafter called

"Assignee," all of their right, title and interest in and to the following described oil and gas leases, to-wit:

COPY

Dreiling A Lease:

An oil and gas lease dated July 20, 1950, from Leo J. Dreiling, et al., lessors, to Leo J. Dreiling, lessee, recorded in Book 92 Oil and Gas at page 31 in the office of the Register of Deeds for Ellis County, Kansas, and covering the following described real estate, to-wit:

The South Half of the Northwest Quarter ✓
(S/2 NW/4) of Section Thirteen (13), Township
Twelve (12) South, Range Sixteen (16) West of
the 6th P.M., Ellis County, Kansas;

An oil and gas lease dated March 6, 1940, from C. L. Smith and Cora Smith, his wife, lessors, to Margaretta Billings, lessee, recorded in Book 43 at page 103 in the office of the Register of Deeds for Ellis County, Kansas, and covering the following described real estate, to-wit:

The North Half of the Northwest Quarter ✓
(N/2 NW/4) of Section Thirteen (13), Township
Twelve (12) South, Range Sixteen (16) West of
the 6th P.M., Ellis County, Kansas;

together with the rights incident thereto and the personal property thereon, appurtenant thereto, or used or obtained in connection therewith including, but not limited to, a like interest in all easements, rights of way, injection and disposal agreements and rights, common tank battery agreements, unitization and pooling agreements, and similar rights and interests pertaining to, situated on, or used in connection with the leases, subject to overriding royalty interests which may appear of record.

And for the same consideration, the Assignors covenant with Assignee, its successors or assigns, that the Assignors are the lawful owners of and have good title to the interests above assigned in and to said oil and gas leases, estates, rights and property, free and clear from all liens, encumbrances or adverse claims, and that the Assignors will warrant and forever defend the same against all persons whomsoever lawfully claiming or to claim the same.

GLM Company

This Assignment is effective the 1st day of November, 2020.
EXECUTED this 28th day of December, 2020.

JOHN O. FARMER, INC.

By [Signature]
John O. Farmer IV, President

ACKNOWLEDGMENT

STATE OF KANSAS, COUNTY OF RUSSELL:

This instrument was acknowledged before me on December 22, 2020, by John O. Farmer IV, President of John O. Farmer, Inc.

[Signature]

Notary Public (Printed Name) Stacy Weiler
My appointment expires: 1/30/22



JOHN O. FARMER TRUST PROPERTIES, LLC

By [Signature]
John O. Farmer III, Manager


ACKNOWLEDGMENT

STATE OF KANSAS, COUNTY OF RUSSELL:

This instrument was acknowledged before me on December 22, 2020, by John O. Farmer III, Manager of John O. Farmer Trust Properties, LLC.

[Signature]

Notary Public (Printed Name) Stacy Weiler
My appointment expires: 1/30/22



JOHN O. FARMER TRUSTS' RESOURCES, LLC

By [Signature]
John O. Farmer IV, Manager

ACKNOWLEDGMENT

STATE OF KANSAS, COUNTY OF RUSSELL:

This instrument was acknowledged before me on December 22, 2020, by John O. Farmer IV, Manager of John O. Farmer Trusts' Resources, LLC.

[Signature]

Notary Public (Printed Name) Stacy Weiler
My appointment expires: 1/30/22




KRAUS INVESTMENTS, LLC

By *[Signature]*
Trisha Vonlintel, Manager

ACKNOWLEDGMENT

STATE OF KANSAS, COUNTY OF RUSSELL:

This instrument was acknowledged before me on December 22, 2020, by Trisha Vonlintel, Manager of Kraus Investments, LLC.



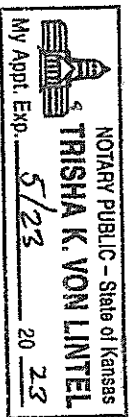
[Signature]
Notary Public (Printed Name) Stacy Weiler
My appointment expires: 1/30/22

[Signature]
Stacy L. Weiler

ACKNOWLEDGMENT

STATE OF KANSAS, COUNTY OF RUSSELL:

This instrument was acknowledged before me on December 22, 2020, by Stacy L. Weiler.



[Signature]
Notary Public (Printed Name) Trisha K. Vonlintel
My appointment expires: 5/23/23