

KANSAS CORPORATION COMMISSION
OIL & GAS CONSERVATION DIVISION

Form T-1
April 2019
Form must be Typed
Form must be Signed
All blanks must be Filled

**REQUEST FOR CHANGE OF OPERATOR
TRANSFER OF INJECTION OR SURFACE PIT PERMIT**

Form KSONA-1, Certification of Compliance with the Kansas Surface Owner Notification Act,
MUST be submitted with this form.

Check applicable boxes:

- Oil Lease: No. of Oil Wells _____ **
- Gas Lease: No. of Gas Wells _____ **
- Gas Gathering System: _____
- Saltwater Disposal Well - Permit No.: _____
Spot Location: _____ feet from N / S Line
_____ feet from E / W Line
- Enhanced Recovery Project Permit No.: _____
Entire Project: Yes No
Number of Injection Wells _____ **

Field Name: _____

**** Side Two Must Be Completed.**

Effective Date of Transfer: _____

KS Dept of Revenue Lease No.: _____

Lease Name: _____

____ - ____ - ____ - ____ Sec. ____ Twp. ____ R. E W

Legal Description of Lease: _____

County: _____

Production Zone(s): _____

Injection Zone(s): _____

Surface Pit Permit No.: _____
(API No. if Drill Pit, WO or Haul)

_____ feet from N / S Line of Section

_____ feet from E / W Line of Section

Type of Pit: Emergency Burn Settling Haul-Off Workover Drilling

Past Operator's License No. _____

Contact Person: _____

Past Operator's Name & Address: _____

Phone: _____

Title: _____

Date: _____

Signature: _____

New Operator's License No. _____

Contact Person: _____

New Operator's Name & Address: _____

Phone: _____

New Operator's Email: _____

Oil / Gas Purchaser: _____

Title: _____

Date: _____

Signature: _____

Acknowledgment of Transfer: The above request for transfer of injection authorization, surface pit permit # _____ has been noted, approved and duly recorded in the records of the Kansas Corporation Commission. This acknowledgment of transfer pertains to Kansas Corporation Commission records only and does not convey any ownership interest in the above injection well(s) or pit permit.

_____ is acknowledged as
the new operator and may continue to inject fluids as authorized by

Permit No.: _____ . Recommended action: _____

Date: _____

Authorized Signature

_____ is acknowledged as
the new operator of the above named lease containing the surface pit

permitted by No.: _____ .

Date: _____

Authorized Signature

DISTRICT _____ EPR _____ PRODUCTION _____ UIC _____

Side Two

Must Be Filed For All Wells

KDOR Lease No.: _____

* Lease Name: _____ * Location: _____

Well No.	API No. (YR DRLD/PRE '67)	Footage from Section Line (i.e. FSL = Feet from South Line)		Type of Well (Oil/Gas/INJ/WSW)	Well Status (PROD/TA'D/Abandoned)
		<i>Circle:</i> FSL/FNL	<i>Circle:</i> FEL/FWL		
_____	_____	_____ FSL/FNL	_____ FEL/FWL	_____	_____
_____	_____	_____ FSL/FNL	_____ FEL/FWL	_____	_____
_____	_____	_____ FSL/FNL	_____ FEL/FWL	_____	_____
_____	_____	_____ FSL/FNL	_____ FEL/FWL	_____	_____
_____	_____	_____ FSL/FNL	_____ FEL/FWL	_____	_____
_____	_____	_____ FSL/FNL	_____ FEL/FWL	_____	_____
_____	_____	_____ FSL/FNL	_____ FEL/FWL	_____	_____
_____	_____	_____ FSL/FNL	_____ FEL/FWL	_____	_____
_____	_____	_____ FSL/FNL	_____ FEL/FWL	_____	_____
_____	_____	_____ FSL/FNL	_____ FEL/FWL	_____	_____
_____	_____	_____ FSL/FNL	_____ FEL/FWL	_____	_____
_____	_____	_____ FSL/FNL	_____ FEL/FWL	_____	_____
_____	_____	_____ FSL/FNL	_____ FEL/FWL	_____	_____
_____	_____	_____ FSL/FNL	_____ FEL/FWL	_____	_____
_____	_____	_____ FSL/FNL	_____ FEL/FWL	_____	_____
_____	_____	_____ FSL/FNL	_____ FEL/FWL	_____	_____
_____	_____	_____ FSL/FNL	_____ FEL/FWL	_____	_____
_____	_____	_____ FSL/FNL	_____ FEL/FWL	_____	_____
_____	_____	_____ FSL/FNL	_____ FEL/FWL	_____	_____
_____	_____	_____ FSL/FNL	_____ FEL/FWL	_____	_____
_____	_____	_____ FSL/FNL	_____ FEL/FWL	_____	_____
_____	_____	_____ FSL/FNL	_____ FEL/FWL	_____	_____
_____	_____	_____ FSL/FNL	_____ FEL/FWL	_____	_____
_____	_____	_____ FSL/FNL	_____ FEL/FWL	_____	_____

A separate sheet may be attached if necessary.

* When transferring a unit which consists of more than one lease please file a separate side two for each lease. If a lease covers more than one section please indicate which section each well is located.

KANSAS CORPORATION COMMISSION
OIL & GAS CONSERVATION DIVISION

Form KSONA-1

July 2014

Form Must Be Typed

Form must be Signed

All blanks must be Filled

**CERTIFICATION OF COMPLIANCE WITH THE
KANSAS SURFACE OWNER NOTIFICATION ACT**

This form must be submitted with all Forms C-1 (Notice of Intent to Drill); CB-1 (Cathodic Protection Borehole Intent); T-1 (Request for Change of Operator Transfer of Injection or Surface Pit Permit); and CP-1 (Well Plugging Application). Any such form submitted without an accompanying Form KSONA-1 will be returned.

Select the corresponding form being filed: C-1 (Intent) CB-1 (Cathodic Protection Borehole Intent) T-1 (Transfer) CP-1 (Plugging Application)

OPERATOR: License # _____

Name: _____

Address 1: _____

Address 2: _____

City: _____ State: _____ Zip: _____ + _____

Contact Person: _____

Phone: (_____) _____ Fax: (_____) _____

Email Address: _____

Well Location:

____ - ____ - ____ - ____ Sec. ____ Twp. ____ S. R. ____ East West

County: _____

Lease Name: _____ Well #: _____

If filing a Form T-1 for multiple wells on a lease, enter the legal description of the lease below:

Surface Owner Information:

Name: _____

Address 1: _____

Address 2: _____

City: _____ State: _____ Zip: _____ + _____

When filing a Form T-1 involving multiple surface owners, attach an additional sheet listing all of the information to the left for each surface owner. Surface owner information can be found in the records of the register of deeds for the county, and in the real estate property tax records of the county treasurer.

If this form is being submitted with a Form C-1 (Intent) or CB-1 (Cathodic Protection Borehole Intent), you must supply the surface owners and the KCC with a plat showing the predicted locations of lease roads, tank batteries, pipelines, and electrical lines. The locations shown on the plat are preliminary non-binding estimates. The locations may be entered on the Form C-1 plat, Form CB-1 plat, or a separate plat may be submitted.

Select one of the following:

- I certify that, pursuant to the Kansas Surface Owner Notice Act (House Bill 2032), I have provided the following to the surface owner(s) of the land upon which the subject well is or will be located: 1) a copy of the Form C-1, Form CB-1, Form T-1, or Form CP-1 that I am filing in connection with this form; 2) if the form being filed is a Form C-1 or Form CB-1, the plat(s) required by this form; and 3) my operator name, address, phone number, fax, and email address.
- I have not provided this information to the surface owner(s). I acknowledge that, because I have not provided this information, the KCC will be required to send this information to the surface owner(s). To mitigate the additional cost of the KCC performing this task, I acknowledge that I must provide the name and address of the surface owner by filling out the top section of this form and that I am being charged a \$30.00 handling fee, payable to the KCC, which is enclosed with this form.

If choosing the second option, submit payment of the \$30.00 handling fee with this form. If the fee is not received with this form, the KSONA-1 form and the associated Form C-1, Form CB-1, Form T-1, or Form CP-1 will be returned.

I hereby certify that the statements made herein are true and correct to the best of my knowledge and belief.

Date: _____ Signature of Operator or Agent: _____ Title: _____

ASSIGNMENT AND BILL OF SALE

KNOW ALL MEN BY THESE PRESENTS:

THAT the undersigned, **Bach Oil Production, Inc., a Kansas Corporation**, hereinafter called Assignor (whether one or more) for and in consideration of One Dollar (\$1.00), and other good and valuable consideration, the receipt of which is hereby acknowledged, do hereby sell, assign, transfer and set over unto **M G Oil, Inc., a Kansas Corporation**, hereinafter called Assignee, it's respective heirs, successors, and assigns, all of Assignor's working interest in and to certain oil and gas leases in Lane County, Kansas, or any extensions or renewals thereof, together with like interests in the rights incident thereto and all producing wells, service wells and related facilities, including all casing, pipe, tanks, equipment, materials and other personal property therein, thereon, appurtenant thereto or used or obtained in connection therewith, together with all oil, gas and other hydrocarbons produced from the leases described in Exhibit "A" which is attached hereto and made a part hereof by reference, hereinafter called the "Subject Property".

The interest assigned is subject to and burdened by all overriding royalty interests which appear of record, none of which are being assigned hereby.

It is understood that this assignment is intended to assign and hereby does assign, transfer and set over unto Assignee all of its right, title and interest of Assignor in and to the subject property, together with a like interest of Assignor in and to all oil wells, gas wells, water wells, injections wells, salt water disposal wells, tanks, pipeline, flow lines, water lines, power lines, telephone lines, roads, building, pumping units, casing, tubing and rods, and all other personal property, fixtures, and machinery in, on, or under such lands and used in connection with the development and operation of such lease, together with a fractional interest of Assignor in and to all permits, licenses, franchises, servitudes, easements and rights of way of every kind relating to such property which are useful or appropriate in exploring for, developing, operating, treating, storing or transporting oil, gas and other minerals on and from such lease, and a like interest of the Assignor in and to all operating agreements, gas sales agreements, or other contracts or agreements of every kind affecting such lease.

Assignee herein agrees to assume responsibility for and agrees to plug and abandon the wells described in Exhibit "A" on the subject property and to restore the surface of the subject property in accordance with applicable governmental rules, regulations, laws and orders and as may be required under any lease, contract or other agreement affecting subject property. In the event Assignee fails to do the foregoing, Assignor shall not be held liable for said responsibilities and/or obligations.

Oil remaining in the tanks shall belong to the Assignee and all oil and gas produced after the effective date hereof shall belong to the Assignee.

As of the effective date, Assignee shall be liable for all ad valorem taxes thereafter.

This Assignment is made without covenants of warranty of title, either express or implied, but is made with full substitution and subrogation of assignee in and to all covenants and warranties by others heretofore given or made in respect to the interest assigned hereunder.

This Assignment shall be effective as of November 1st, 2020 at 12:01 A.M.

IN WITNESS WHEREOF, the parties have caused this Assignment to be executed on

This 1st day of December, 2020.

"ASSIGNOR"

Bach Oil Production, Inc., a Kansas Corporation




Jason L. Bach, President


STATE OF NEBRASKA

COUNTY OF HARLAN

Before me, the undersigned, a Notary Public on this 1st day of December 2020, personally appeared Jason L. Bach, as President of Bach Oil Production, Inc., a Kansas Corporation, to me personally known to be the identical person who executed the within and foregoing instrument and acknowledged to me that he executed the same as his free and voluntary act and deed for the uses and purposes therein set forth.

IN WITNESS WHEREOF, I have hereunto set my hand and official seal on the day and year last above written.





Notary Public

"ASSIGNEE"

M G Oil, Inc., a Kansas Corporation




Curtis Counts, President

STATE OF KANSAS

COUNTY OF RUSSELL

Before me, the undersigned, a Notary Public on this 3rd day of December 2020, personally appeared Curtis Counts, as President of M G Oil, Inc., a Kansas Corporation, to me personally known to be the identical person who executed the within and foregoing instrument and acknowledged to me that he executed the same as his free and voluntary act and deed for the uses and purposes therein set forth.

IN WITNESS WHEREOF, I have hereunto set my hand and official seal on the day and year last above written.



Notary Public




EXHIBIT 'A'

Attached hereto and made a part hereof, that certain Assignment and Bill of Sale of Oil and Gas Leases, effective November 1, 2020, at 7:00 A.M., local time, from Bach Oil Production Inc., et al, as "Assignors" to M G Oil Inc., as "Assignee".

MESSENGER

Oil and Gas Lease dated September 15, 1978, and recorded in Book 45, page 222, from Lee Messenger and Betty E. Messenger, his wife, Jack Edmundson and Joyce Edmundson, his wife, Lessors, to Robert B. Wood, Lessee, insofar as said lease covers:

Township 18 South, Range 30 West

Section 33: N/2; SW/4

ARMANTROUT SWD

A two acre tract in the N/2N/2NW/4 of Section 4, Township 19 South, Range 30 West, Lane County, Kansas, around the Armantrout #2 SWD located approximately in the center of the N/2N/2NW/4 and recorded in book 48 page 259.