

KANSAS CORPORATION COMMISSION
OIL & GAS CONSERVATION DIVISION

Form T-1
April 2019
Form must be Typed
Form must be Signed
All blanks must be Filled

**REQUEST FOR CHANGE OF OPERATOR
TRANSFER OF INJECTION OR SURFACE PIT PERMIT**

Form KSONA-1, Certification of Compliance with the Kansas Surface Owner Notification Act,
MUST be submitted with this form.

Check applicable boxes:

- Oil Lease: No. of Oil Wells _____ **
- Gas Lease: No. of Gas Wells _____ **
- Gas Gathering System: _____
- Saltwater Disposal Well - Permit No.: _____
Spot Location: _____ feet from N / S Line
_____ feet from E / W Line
- Enhanced Recovery Project Permit No.: _____
Entire Project: Yes No
Number of Injection Wells _____ **

Field Name: _____

**** Side Two Must Be Completed.**

Effective Date of Transfer: _____

KS Dept of Revenue Lease No.: _____

Lease Name: _____

____ - ____ - ____ - ____ Sec. ____ Twp. ____ R. ____ E W

Legal Description of Lease: _____

County: _____

Production Zone(s): _____

Injection Zone(s): _____

Surface Pit Permit No.: _____
(API No. if Drill Pit, WO or Haul)

_____ feet from N / S Line of Section

_____ feet from E / W Line of Section

Type of Pit: Emergency Burn Settling Haul-Off Workover Drilling

Past Operator's License No. _____

Contact Person: _____

Past Operator's Name & Address: _____

Phone: _____

Title: _____

Date: _____

Signature: _____

New Operator's License No. _____

Contact Person: _____

New Operator's Name & Address: _____

Phone: _____

New Operator's Email: _____

Oil / Gas Purchaser: _____

Title: _____

Date: _____

Signature: _____

Acknowledgment of Transfer: The above request for transfer of injection authorization, surface pit permit # _____ has been noted, approved and duly recorded in the records of the Kansas Corporation Commission. This acknowledgment of transfer pertains to Kansas Corporation Commission records only and does not convey any ownership interest in the above injection well(s) or pit permit.

_____ is acknowledged as
the new operator and may continue to inject fluids as authorized by

Permit No.: _____ . Recommended action: _____

Date: _____

Authorized Signature

_____ is acknowledged as
the new operator of the above named lease containing the surface pit

permitted by No.: _____ .

Date: _____

Authorized Signature

DISTRICT _____ EPR _____ PRODUCTION _____ UIC _____

KANSAS CORPORATION COMMISSION
OIL & GAS CONSERVATION DIVISION

Form KSONA-1

July 2014

Form Must Be Typed

Form must be Signed

All blanks must be Filled

**CERTIFICATION OF COMPLIANCE WITH THE
KANSAS SURFACE OWNER NOTIFICATION ACT**

This form must be submitted with all Forms C-1 (Notice of Intent to Drill); CB-1 (Cathodic Protection Borehole Intent); T-1 (Request for Change of Operator Transfer of Injection or Surface Pit Permit); and CP-1 (Well Plugging Application). Any such form submitted without an accompanying Form KSONA-1 will be returned.

Select the corresponding form being filed: C-1 (Intent) CB-1 (Cathodic Protection Borehole Intent) T-1 (Transfer) CP-1 (Plugging Application)

OPERATOR: License # _____

Name: _____

Address 1: _____

Address 2: _____

City: _____ State: _____ Zip: _____ + _____

Contact Person: _____

Phone: (_____) _____ Fax: (_____) _____

Email Address: _____

Well Location:

____ - ____ - ____ - ____ Sec. ____ Twp. ____ S. R. ____ East West

County: _____

Lease Name: _____ Well #: _____

If filing a Form T-1 for multiple wells on a lease, enter the legal description of the lease below:

Surface Owner Information:

Name: _____

Address 1: _____

Address 2: _____

City: _____ State: _____ Zip: _____ + _____

When filing a Form T-1 involving multiple surface owners, attach an additional sheet listing all of the information to the left for each surface owner. Surface owner information can be found in the records of the register of deeds for the county, and in the real estate property tax records of the county treasurer.

If this form is being submitted with a Form C-1 (Intent) or CB-1 (Cathodic Protection Borehole Intent), you must supply the surface owners and the KCC with a plat showing the predicted locations of lease roads, tank batteries, pipelines, and electrical lines. The locations shown on the plat are preliminary non-binding estimates. The locations may be entered on the Form C-1 plat, Form CB-1 plat, or a separate plat may be submitted.

Select one of the following:

- I certify that, pursuant to the Kansas Surface Owner Notice Act (House Bill 2032), I have provided the following to the surface owner(s) of the land upon which the subject well is or will be located: 1) a copy of the Form C-1, Form CB-1, Form T-1, or Form CP-1 that I am filing in connection with this form; 2) if the form being filed is a Form C-1 or Form CB-1, the plat(s) required by this form; and 3) my operator name, address, phone number, fax, and email address.
- I have not provided this information to the surface owner(s). I acknowledge that, because I have not provided this information, the KCC will be required to send this information to the surface owner(s). To mitigate the additional cost of the KCC performing this task, I acknowledge that I must provide the name and address of the surface owner by filling out the top section of this form and that I am being charged a \$30.00 handling fee, payable to the KCC, which is enclosed with this form.

If choosing the second option, submit payment of the \$30.00 handling fee with this form. If the fee is not received with this form, the KSONA-1 form and the associated Form C-1, Form CB-1, Form T-1, or Form CP-1 will be returned.

I hereby certify that the statements made herein are true and correct to the best of my knowledge and belief.

Date: _____ Signature of Operator or Agent: _____ Title: _____

Entered in Transfer
Record in my office this
20 day of January
A.D. 2021
Alanna McCaffrey Deputy
County Clerk



BOOK: 2021 PAGE: 69 Pg #1 of 2
DOC NUMBER: 2021-0069

100

Marsha E. Ramsey
Register of Deeds
Greenwood County, Kansas
Book: 2021 Page: 69
Receipt #: 115420 Total Fees: \$38.00
Pages Recorded: 2
Date Recorded: 1/20/2021 2:50 PM

MAIL TO:
0000 DD Road
Virgil, KS 66870



STATUTORY WARRANTY DEED

Grantor(s): **Vicky S. Carson and Sharron K. Kane, a single person**

Convey(s) and Warrant(s) to **Gregory D. Nott DBA Milestone Construction, Inc.**

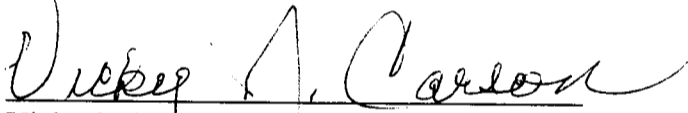
The following described premises, to-wit:

SEE ATTACHED EXHIBIT A

For the sum of One Dollar and other good and valuable consideration.

Subject to: easements and restrictions of record, if any

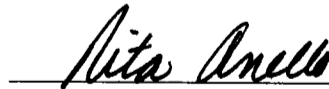
Dated this 20th day of January, 2021


Vicky S. Carson


Sharron K. Kane

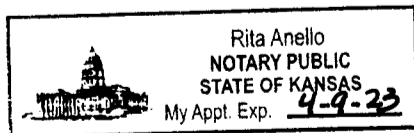
State of Kansas, Greenwood County } ss.

This instrument was acknowledged before me on January 20, 2021 by Vicky S. Carson and Sharron K. Kane, a single person.



Notary Public

My appointment expires:



File No.: 2419764

EXHIBIT A

The Land is described as follows:

All of the Southwest Quarter of the Northwest Quarter (SW4 NW4) lying East of the Verdigris River, Section 7, Township 24 South, Range 13 East of the 6th P.M., Greenwood County, Kansas.

AND

The Northwest Quarter of the Northwest Quarter (NW4 NW4) and the Northeast Quarter of the Northwest Quarter (NE4 NW4) of Section 7, Township 24 South, Range 13 East of the 6th P.M., Greenwood County, Kansas; EXCEPT Beginning at a point 50 feet South of the Southwest corner (SW/c) of Section 6; thence East parallel to the center line of the public road a distance of 500 feet; thence South 10 feet; thence East parallel to the center line of an existing public road a distance of 400 feet; thence South 10 feet; thence East parallel to the centerline of an existing public road a distance of 1740 feet; thence North a distance of 70 feet to the center line of an existing public road; thence West along the center line of an existing public road a distance of 2640 feet; thence South 50 feet to the place of beginning. AND EXCEPT Beginning at the Northeast corner of the Northeast Quarter of the Northwest Quarter (NE/c NE4 NW4); thence West to the center of the Verdigris River; thence down the center of said river to a point 26 rods West of the East line of said Northwest Quarter (NW4); thence South 10 rods to the center of a public road; thence South and East along the center of said public road to the Southeast corner of said Northeast Quarter of the Northwest Quarter (SE/c NE4 NW4); thence North to the point of beginning.

Subject to easements and restrictions of record.

1C-X


Marsha E. Ramsey
Register of Deeds
Greenwood County, Kansas

Book:2021 Page:70

Receipt #: 115420 Total Fees: \$21.00

Pages Recorded: 1

Date Recorded: 1/20/2021 2:50 PM



BOOK: 2021 PAGE: 70 Pg #1 of 1
DOC NUMBER: 2021-0070

ASSIGNMENT OF OIL AND GAS LEASE WORKING INTEREST

KNOW ALL MEN BY THESE PRESENTS:

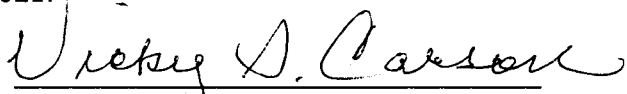
That the undersigned, **SHARRON K. KANE**, a single person, and **VICKY S. CARSON**, a single person, hereinafter called Assignors, for consideration the receipt whereof is hereby acknowledged, does hereby sell, assign, transfer and set over unto, **GREGORY D. NOTT**, hereinafter called Assignee, their interest in the **7/8th working interest** in and to that certain oil and gas mining lease along with all equipment located thereon, located in Greenwood County, Kansas and described as an Oil and Gas Lease filed April 23, 1963, from Lewis S. Barnes, Lessor to LEWIS C. LONG, Lessee, recorded in Book 26, Page 485 insofar as said lease covers the following described land in GREENWOOD County, State of Kansas:

The Northwest Quarter of the Northwest Quarter (NW/4 NW/4) and the Southwest Quarter of the Northwest Quarter (SW/4 NW/4) lying East of the Verdigris River in Section 7, Township 24 South, Range 13 East of the 6th P.M.

And for the same consideration the Assignors covenant with the Assignees, his heirs, successors or assigns: That the Assignors are the lawful owners of and have good title to the interest above assigned in and to said lease, estate, rights and property, free and clear from all liens, encumbrances or adverse claims; and That said lease is a valid and subsisting lease on the land, and all rentals and royalties due thereunder have been paid and all conditions necessary to keep the same in full force have been duly performed.

EXECUTED this 20th day of January, 2021.


SHARRON K. KANE


VICKY S. CARSON

ACKNOWLEDGMENT

STATE OF KANSAS, COUNTY OF GREENWOOD

Before me, the undersigned, a notary public within and for said county and state, on this 20th day of January, 2021, personally appeared **SHARRON K. KANE** and **VICKY S. CARSON**, to me personally known to be the identical persons who executed the within and foregoing instrument and acknowledged to me that they executed the same as their free and voluntary act and deed for the uses and purposes therein set forth.

In witness whereof, I have hereunto set my hand and official seal the day and year last above written.

My commission expires:

4-9-23


Notary Public

502154
2419764

