

KANSAS CORPORATION COMMISSION
OIL & GAS CONSERVATION DIVISION

Form T-1
April 2019
Form must be Typed
Form must be Signed
All blanks must be Filled

**REQUEST FOR CHANGE OF OPERATOR
TRANSFER OF INJECTION OR SURFACE PIT PERMIT**

Form KSONA-1, Certification of Compliance with the Kansas Surface Owner Notification Act,
MUST be submitted with this form.

Check applicable boxes:

- Oil Lease: No. of Oil Wells _____ **
- Gas Lease: No. of Gas Wells _____ **
- Gas Gathering System: _____
- Saltwater Disposal Well - Permit No.: _____
Spot Location: _____ feet from N / S Line
_____ feet from E / W Line
- Enhanced Recovery Project Permit No.: _____
Entire Project: Yes No
Number of Injection Wells _____ **

Field Name: _____

**** Side Two Must Be Completed.**

Effective Date of Transfer: _____

KS Dept of Revenue Lease No.: _____

Lease Name: _____

____ - ____ - ____ - ____ Sec. ____ Twp. ____ R. E W

Legal Description of Lease: _____

County: _____

Production Zone(s): _____

Injection Zone(s): _____

Surface Pit Permit No.: _____
(API No. if Drill Pit, WO or Haul)

_____ feet from N / S Line of Section

_____ feet from E / W Line of Section

Type of Pit: Emergency Burn Settling Haul-Off Workover Drilling

Past Operator's License No. _____

Contact Person: _____

Past Operator's Name & Address: _____

Phone: _____

Title: _____

Signature: _____

New Operator's License No. _____

Contact Person: _____

New Operator's Name & Address: _____

Phone: _____

New Operator's Email: _____

Date: _____

Title: _____

Signature: _____

Acknowledgment of Transfer: The above request for transfer of injection authorization, surface pit permit # _____ has been noted, approved and duly recorded in the records of the Kansas Corporation Commission. This acknowledgment of transfer pertains to Kansas Corporation Commission records only and does not convey any ownership interest in the above injection well(s) or pit permit.

_____ is acknowledged as the new operator and may continue to inject fluids as authorized by

Permit No.: _____ . Recommended action: _____

Date: _____

Authorized Signature

_____ is acknowledged as the new operator of the above named lease containing the surface pit

permitted by No.: _____ .

Date: _____

Authorized Signature

DISTRICT _____ EPR _____ PRODUCTION _____ UIC _____

Side Two

Must Be Filed For All Wells

KDOR Lease No.: _____

* Lease Name: _____ * Location: _____

Well No.	API No. (YR DRLD/PRE '67)	Footage from Section Line (i.e. FSL = Feet from South Line)		Type of Well (Oil/Gas/INJ/WSW)	Well Status (PROD/TA'D/Abandoned)
		<i>Circle:</i> FSL/FNL	<i>Circle:</i> FEL/FWL		
_____	_____	_____	_____	_____	_____
_____	_____	_____	_____	_____	_____
_____	_____	_____	_____	_____	_____
_____	_____	_____	_____	_____	_____
_____	_____	_____	_____	_____	_____
_____	_____	_____	_____	_____	_____
_____	_____	_____	_____	_____	_____
_____	_____	_____	_____	_____	_____
_____	_____	_____	_____	_____	_____
_____	_____	_____	_____	_____	_____
_____	_____	_____	_____	_____	_____
_____	_____	_____	_____	_____	_____
_____	_____	_____	_____	_____	_____
_____	_____	_____	_____	_____	_____
_____	_____	_____	_____	_____	_____
_____	_____	_____	_____	_____	_____
_____	_____	_____	_____	_____	_____
_____	_____	_____	_____	_____	_____
_____	_____	_____	_____	_____	_____
_____	_____	_____	_____	_____	_____
_____	_____	_____	_____	_____	_____
_____	_____	_____	_____	_____	_____
_____	_____	_____	_____	_____	_____
_____	_____	_____	_____	_____	_____
_____	_____	_____	_____	_____	_____
_____	_____	_____	_____	_____	_____
_____	_____	_____	_____	_____	_____
_____	_____	_____	_____	_____	_____
_____	_____	_____	_____	_____	_____
_____	_____	_____	_____	_____	_____

A separate sheet may be attached if necessary.

* When transferring a unit which consists of more than one lease please file a separate side two for each lease. If a lease covers more than one section please indicate which section each well is located.

KANSAS CORPORATION COMMISSION
OIL & GAS CONSERVATION DIVISION

Form KSONA-1

July 2014

Form Must Be Typed

Form must be Signed

All blanks must be Filled

**CERTIFICATION OF COMPLIANCE WITH THE
KANSAS SURFACE OWNER NOTIFICATION ACT**

This form must be submitted with all Forms C-1 (Notice of Intent to Drill); CB-1 (Cathodic Protection Borehole Intent); T-1 (Request for Change of Operator Transfer of Injection or Surface Pit Permit); and CP-1 (Well Plugging Application). Any such form submitted without an accompanying Form KSONA-1 will be returned.

Select the corresponding form being filed: C-1 (Intent) CB-1 (Cathodic Protection Borehole Intent) T-1 (Transfer) CP-1 (Plugging Application)

OPERATOR: License # _____

Name: _____

Address 1: _____

Address 2: _____

City: _____ State: _____ Zip: _____ + _____

Contact Person: _____

Phone: (_____) _____ Fax: (_____) _____

Email Address: _____

Well Location:

____ - ____ - ____ - ____ Sec. ____ Twp. ____ S. R. ____ East West

County: _____

Lease Name: _____ Well #: _____

If filing a Form T-1 for multiple wells on a lease, enter the legal description of the lease below:

Surface Owner Information:

Name: _____

Address 1: _____

Address 2: _____

City: _____ State: _____ Zip: _____ + _____

When filing a Form T-1 involving multiple surface owners, attach an additional sheet listing all of the information to the left for each surface owner. Surface owner information can be found in the records of the register of deeds for the county, and in the real estate property tax records of the county treasurer.

If this form is being submitted with a Form C-1 (Intent) or CB-1 (Cathodic Protection Borehole Intent), you must supply the surface owners and the KCC with a plat showing the predicted locations of lease roads, tank batteries, pipelines, and electrical lines. The locations shown on the plat are preliminary non-binding estimates. The locations may be entered on the Form C-1 plat, Form CB-1 plat, or a separate plat may be submitted.

Select one of the following:

- I certify that, pursuant to the Kansas Surface Owner Notice Act (House Bill 2032), I have provided the following to the surface owner(s) of the land upon which the subject well is or will be located: 1) a copy of the Form C-1, Form CB-1, Form T-1, or Form CP-1 that I am filing in connection with this form; 2) if the form being filed is a Form C-1 or Form CB-1, the plat(s) required by this form; and 3) my operator name, address, phone number, fax, and email address.
- I have not provided this information to the surface owner(s). I acknowledge that, because I have not provided this information, the KCC will be required to send this information to the surface owner(s). To mitigate the additional cost of the KCC performing this task, I acknowledge that I must provide the name and address of the surface owner by filling out the top section of this form and that I am being charged a \$30.00 handling fee, payable to the KCC, which is enclosed with this form.

If choosing the second option, submit payment of the \$30.00 handling fee with this form. If the fee is not received with this form, the KSONA-1 form and the associated Form C-1, Form CB-1, Form T-1, or Form CP-1 will be returned.

I hereby certify that the statements made herein are true and correct to the best of my knowledge and belief.

Date: _____ Signature of Operator or Agent: _____ Title: _____



✓C1

Marsha E. Ramsey
Register of Deeds
Greenwood County, Kansas

Book: 2020 Page: 583

Receipt #: 114059 Total Fees: \$38.00

Pages Recorded: 2

Date Recorded: 6/16/2020 2:40 PM

AFFIDAVIT OF NON-PRODUCTION

STATE OF KANSAS)
) ss.
COUNTY OF GREENWOOD)

Barcode and recording information:
BOOK: 2020 PAGE: 583 Page #1 of 2
DOC NUMBER: 2020-0583

Josh Wells, being of lawful age and first duly sworn states as follows:

1. He is a resident of Greenwood County, Kansas and his correct post office address is

P.O. Box 110 Eureka KS

2. He is a Truck Driver by profession.

3. The affiant is personally familiar with the following described real estate, to-wit:


The Southwest Quarter of Section 23, Township 26 South, Range 9 East, in Greenwood County, Kansas; AND

All of Section 13, Township 26 South, Range 9 East, in Greenwood County, Kansas; AND

The Southeast Quarter of Section 22, Township 26 South, Range 9 East, in Greenwood County, Kansas.

4. The affiant has personal knowledge that no oil and gas production exists on the property nor has any production existed for one year.

FURTHER AFFIANT SAITH NOT.

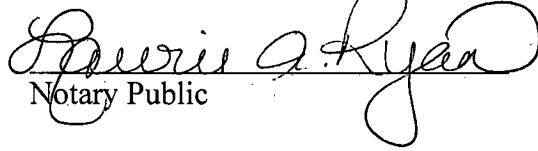

Printed: Josh Wells

ACKNOWLEDGMENT

STATE OF KANSAS)
) ss.
COUNTY OF GREENWOOD)

Before me, the undersigned, a notary public in and for said County and State, on the 16 day of June, 2020, personally appeared Josh Wells known to me to be the identical person who executed the within and foregoing instrument, and acknowledged to me that he executed the same as his free and voluntary act and deed for the uses and purposes therein set forth.

Given under my hand and seal of office the day and year last above written.


Notary Public



LIFE LEASE



Marsha E. Ramsey
Register of Deeds
Greenwood County, Kansas
Book: 2021 Page: 29
Receipt #: 115350 Total Fees: \$38.00
Pages Recorded: 2
Date Recorded: 1/8/2021 9:11 AM



BOOK: 2021 PAGE: 29 Pg #1 of 2
DOC NUMBER: 2021-0029

OIL AND GAS LEASE
(PAID-UP)

THIS AGREEMENT, made and entered into this _____ day of December, 2020, by and between **JOHN T. BORST TRUST, JOHN T. BORST, TRUSTEE**, whose address is 402 North Mulberry, Eureka, Kansas, 67045, party of the first part, hereinafter called lessor, and **MICHAEL D. TRAYLOR, LLC**, whose address is 5312 SW Hwy 54, El Dorado, Kansas, 67042, party of the second part, hereinafter called lessee.

WITNESSETH, That the said Lessor, for an in consideration of Ten and 00/100 Dollars, cash in hand paid, receipt of which is hereby acknowledged and of the covenants and agreements hereinafter contained on the part of the lessee to be paid, kept and performed, has granted, demised, leased and let and by these presents does grant, demise, lease and let unto the said lessee, the exclusive right to conduct geophysical surveys, to the exclusion of all others, and for the sole and only purpose of exploring by geophysical and other methods, mining and operating for oil (including but not limited to distillate and condensate), gas (including casinghead gas and helium and all other constituents), and for laying pipe lines, and building tanks, power stations and structures thereon, to produce, save and take care of said products, all that certain tract of land, together with any reversionary rights therein, situated in the County of Greenwood, State of Kansas, described as follows, to-wit:

All of Section 13, Township 26 South, Range 9 East of the 6th P.M.

It is agreed that this lease shall remain in force for a term of one (1) year from date (herein called primary terms) and as long thereafter as oil or gas, or either of them, is produced from land by the lessee in paying quantities.

In consideration of the premises the said lessee covenants and agrees:

1st. To deliver to the credit of lessor free of cost, in the pipe line to which it may connect its wells, the one-eighth (1/8th) part of all oil (including but not limited to condensate and distillate) produced and saved from the leased premises.

2nd. To pay lessor for gas of whatsoever nature or kind (with all of its constituents) produced and sold or used off the lease premises, or used in the manufacture of products therefrom, one-eighth (1/8th) of the gross proceeds received for the gas sold, used off the premises, or in the manufacture of products therefrom, but in no event more than one-eighth (1/8th) of the actual amount received by the lessee computed at the mouth of the well, said payments to be made monthly. During any period (whether before or after expiration of the primary term hereof) when gas is not being sold or used and the well or wells are shut in and there is no current production of oil or operation on said leased premises sufficient to keep this lease in force, lessee shall pay or tender a royalty of One Dollar (\$1.00) per year per net royalty acre retained hereunder, such payment or tender to be made, on or before the anniversary date of this lease next ensuing after the expiration of ninety (90) days from the date such well is shut in and thereafter on the anniversary date of the lease during the period such well is shut in, to the royalty owners. When such payment is made it will be considered that gas is being produced within the meaning of the entire lease.

3rd. To pay lessor for gas produced from any oil well and used off the premises, or for the manufacture of casing-head gasoline or dry commercial gas, one-eighth (1/8th) of the gross proceeds, at the mouth of the well, received by lessee for the gas during the time such gas shall be used, said payments to be made monthly.

If the lessee shall commence to drill a well or commence reworking operations on an existing well within the term of this lease or any extension thereof, or on acreage pooled therewith, the lessee shall have the right to drill such well to completion or complete reworking operations with reasonable diligence and dispatch, and if oil, or gas, or either of them, be found in paying quantities, this lease shall continue and be in force with like effect as if such well had been completed within the term of years first mentioned.

If at any time within the primary term of this lease or any continuation thereof, Lessor receives any bona fide offer, acceptable to lessor, to grant an additional lease (top lease) covering all or part of the aforescribed lands, lessee shall have the continuing option by meeting any such offer to acquire such top lease. Any offer must be in writing and must set forth the proposed lessee's name, bonus consideration and royalty consideration to be paid for such lease, and include a copy of the lease form to be utilized reflecting all pertinent and relevant terms and conditions of the top lease. Lessee shall have fifteen (15) days after receipt from Lessor of a complete copy of any such offer to advise lessor in writing of its election to enter into an oil and gas lease with lessor on equivalent terms and conditions. If lessee fails to notify lessor within the aforesaid fifteen (15) day period of its election to meet any bona fide offer, lessor shall have the right to accept said offer. Any top lease granted by lessor in violation of this provision shall be null and void.

Lessee is hereby granted the right at any time and from time to time to unitize the leased premises or any portion or portions thereof, as to all strata or any stratum or strata, with any other lands as to all strata or any stratum or strata, for the production primarily of oil or primarily of gas with or without distillate. However, no unit for the production primarily of oil shall embrace more than 40 acres, or for the production primarily of gas with or without distillate more than 640 acres; provided that if any governmental regulation shall prescribe a spacing pattern for the development of the field or allocate a producing allowable based on acreage per well, then any such unit may embrace as much additional acreage as may be so prescribed or as may be used in such allocation of allowable Operations upon and production from the unit shall be treated as if such operation were upon or such production were from the leased premises whether or not the well or wells are located thereon.

The entire acreage within a unit shall be treated for all purposes as if it were covered by and included in this lease except that the royalty on production from the unit shall be as below provided.

If said lessor owns a less interest in the above described land than the entire and undivided fee simple estate therein, then the royalties herein provided shall be paid to the lessor only in the proportion which his interest bears to the whole and undivided fee.

Lessee shall have the right to use, free of cost, gas, oil and water produced on said land for its operations thereon, except water from wells of lessor.

When requested by lessor, lessee shall bury his pipe lines below plow depth.

No well shall be drilled nearer than 200 feet to the house or barn now on said premises, without the written consent of the lessor.

Lessee shall pay for all damages caused by its operations to growing crops on said land.

Lessee shall have the right at any time to remove all machinery and fixtures place on said premises, including the right to draw and remove casing.

If the estate of either party hereto is assigned, the privilege of assigning in whole or in part is expressly allowed, the covenants hereof shall extend to their heirs, executors, administrators, successors or assigns. However, no change or division of ownership of the land or royalties shall enlarge the obligations or diminish the rights of lessee. No change in the ownership of the land or royalties shall enlarge the obligations or diminish the rights of lessee. No change in the ownership of the land or royalties shall be binding on the lessee until after the lessee has been furnished with a written transfer or assignment or a true copy thereof. In case lessee assigns this lease, in whole or in part, lessee shall be relieved of all obligations with respect to the assigned portion or portions arising subsequent to the date of assignment.

All express or implied covenants of the lease shall be subject to all Federal and State Laws, Executive Orders, Rules and Regulations, and this lease shall not be terminated, in whole or in part, nor lessee held liable in damages, for failure to comply therewith, if compliance is prevented by, or such failure is the result of any such Law, Order, Rule or Regulation.

This lease shall be effective as to each lessor on execution hereof as to his or her interest and shall be binding on those signing notwithstanding some of the lessors above named may not join in the execution hereof. The word "Lessor" as used in this lease means the party or parties who execute this lease as Lessor, although not named above.

Lessee may at any time from time to time surrender this lease as to any part or parts of the leased premises by delivering or mailing a release thereof to lessor, or by placing a release of record in the proper County.

Lessor hereby warrants and agrees to defend the title to the land herein described, and agrees that the lessee shall have the right at any time to redeem for lessor by payment any mortgages, taxes or other liens on the above described lands, in the event of default of payment by lessor, and be subrogated to the rights of the holder thereof.

The shut in royalty shall only extend this lease for a period of two (2) years commencing ninety (90) days from the date such well was shut in to the royalty owners. Thereafter, should gas not be sold in paying quantities, this lease shall terminate.

IN TESTIMONY WHEREOF, we sign this the 21st day of December, 2020.

JOHN T. BORST TRUST


John T Borst Trustee
JOHN T. BORST, TRUSTEE

SS#: 570 24 9402

STATE OF KANSAS)
) ss:
COUNTY OF GREENWOOD)

Before me, the undersigned, a Notary Public in and for said County and State, on this 21st day of December, 2020, personally appeared **JOHN T. BORST, TRUSTEE OF THE JOHN T. BORST TRUST**, known to me to be the identical person who executed the within and foregoing instrument, and acknowledged to me that he executed the same as his free and voluntary act and deed, for the uses and purposes therein set forth.

IN WITNESS WHEREOF, I have hereunto set my official signature and affixed my official seal the day and year first above written.



Buffy Kuhn
Notary Public

My Commission Expires: 4-19-2021