

KANSAS CORPORATION COMMISSION  
OIL & GAS CONSERVATION DIVISION

Form T-1  
April 2019  
Form must be Typed  
Form must be Signed  
All blanks must be Filled

**REQUEST FOR CHANGE OF OPERATOR  
TRANSFER OF INJECTION OR SURFACE PIT PERMIT**

Form KSONA-1, Certification of Compliance with the Kansas Surface Owner Notification Act,  
MUST be submitted with this form.

Check applicable boxes:

- Oil Lease: No. of Oil Wells \_\_\_\_\_ \*\*
- Gas Lease: No. of Gas Wells \_\_\_\_\_ \*\*
- Gas Gathering System: \_\_\_\_\_
- Saltwater Disposal Well - Permit No.: \_\_\_\_\_  
Spot Location: \_\_\_\_\_ feet from  N /  S Line  
\_\_\_\_\_ feet from  E /  W Line
- Enhanced Recovery Project Permit No.: \_\_\_\_\_  
Entire Project:  Yes  No  
Number of Injection Wells \_\_\_\_\_ \*\*

Field Name: \_\_\_\_\_

**\*\* Side Two Must Be Completed.**

Effective Date of Transfer: \_\_\_\_\_

KS Dept of Revenue Lease No.: \_\_\_\_\_

Lease Name: \_\_\_\_\_

\_\_\_\_ - \_\_\_\_ - \_\_\_\_ - \_\_\_\_ Sec. \_\_\_\_ Twp. \_\_\_\_ R.  E  W

Legal Description of Lease: \_\_\_\_\_

County: \_\_\_\_\_

Production Zone(s): \_\_\_\_\_

Injection Zone(s): \_\_\_\_\_

Surface Pit Permit No.: \_\_\_\_\_  
(API No. if Drill Pit, WO or Haul)

\_\_\_\_\_ feet from  N /  S Line of Section

\_\_\_\_\_ feet from  E /  W Line of Section

Type of Pit:  Emergency  Burn  Settling  Haul-Off  Workover  Drilling

Past Operator's License No. \_\_\_\_\_

Contact Person: \_\_\_\_\_

Past Operator's Name & Address: \_\_\_\_\_

Phone: \_\_\_\_\_

Title: \_\_\_\_\_

Date: \_\_\_\_\_

Signature: \_\_\_\_\_

New Operator's License No. \_\_\_\_\_

Contact Person: \_\_\_\_\_

New Operator's Name & Address: \_\_\_\_\_

Phone: \_\_\_\_\_

New Operator's Email: \_\_\_\_\_

Oil / Gas Purchaser: \_\_\_\_\_

Title: \_\_\_\_\_

Date: \_\_\_\_\_

Signature: \_\_\_\_\_

**Acknowledgment of Transfer:** The above request for transfer of injection authorization, surface pit permit # \_\_\_\_\_ has been noted, approved and duly recorded in the records of the Kansas Corporation Commission. This acknowledgment of transfer pertains to Kansas Corporation Commission records only and does not convey any ownership interest in the above injection well(s) or pit permit.

\_\_\_\_\_ is acknowledged as  
the new operator and may continue to inject fluids as authorized by

Permit No.: \_\_\_\_\_ . Recommended action: \_\_\_\_\_

Date: \_\_\_\_\_

Authorized Signature

\_\_\_\_\_ is acknowledged as  
the new operator of the above named lease containing the surface pit

permitted by No.: \_\_\_\_\_ .

Date: \_\_\_\_\_

Authorized Signature

DISTRICT \_\_\_\_\_ EPR \_\_\_\_\_ PRODUCTION \_\_\_\_\_ UIC \_\_\_\_\_

Side Two

Must Be Filed For All Wells

KDOR Lease No.: \_\_\_\_\_

\* Lease Name: \_\_\_\_\_ \* Location: \_\_\_\_\_

Well No.	API No. (YR DRLD/PRE '67)	Footage from Section Line (i.e. FSL = Feet from South Line)		Type of Well (Oil/Gas/INJ/WSW)	Well Status (PROD/TA'D/Abandoned)
		Circle: FSL/FNL	Circle: FEL/FWL		
_____	_____	_____	_____	_____	_____
_____	_____	_____	_____	_____	_____
_____	_____	_____	_____	_____	_____
_____	_____	_____	_____	_____	_____
_____	_____	_____	_____	_____	_____
_____	_____	_____	_____	_____	_____
_____	_____	_____	_____	_____	_____
_____	_____	_____	_____	_____	_____
_____	_____	_____	_____	_____	_____
_____	_____	_____	_____	_____	_____
_____	_____	_____	_____	_____	_____
_____	_____	_____	_____	_____	_____
_____	_____	_____	_____	_____	_____
_____	_____	_____	_____	_____	_____
_____	_____	_____	_____	_____	_____
_____	_____	_____	_____	_____	_____
_____	_____	_____	_____	_____	_____
_____	_____	_____	_____	_____	_____
_____	_____	_____	_____	_____	_____
_____	_____	_____	_____	_____	_____
_____	_____	_____	_____	_____	_____
_____	_____	_____	_____	_____	_____
_____	_____	_____	_____	_____	_____
_____	_____	_____	_____	_____	_____
_____	_____	_____	_____	_____	_____
_____	_____	_____	_____	_____	_____
_____	_____	_____	_____	_____	_____
_____	_____	_____	_____	_____	_____
_____	_____	_____	_____	_____	_____
_____	_____	_____	_____	_____	_____

A separate sheet may be attached if necessary.

\* When transferring a unit which consists of more than one lease please file a separate side two for each lease. If a lease covers more than one section please indicate which section each well is located.

KANSAS CORPORATION COMMISSION  
OIL & GAS CONSERVATION DIVISION

Form KSONA-1

July 2014

Form Must Be Typed

Form must be Signed

All blanks must be Filled

**CERTIFICATION OF COMPLIANCE WITH THE  
KANSAS SURFACE OWNER NOTIFICATION ACT**

*This form must be submitted with all Forms C-1 (Notice of Intent to Drill); CB-1 (Cathodic Protection Borehole Intent); T-1 (Request for Change of Operator Transfer of Injection or Surface Pit Permit); and CP-1 (Well Plugging Application). Any such form submitted without an accompanying Form KSONA-1 will be returned.*

Select the corresponding form being filed:  C-1 (Intent)  CB-1 (Cathodic Protection Borehole Intent)  T-1 (Transfer)  CP-1 (Plugging Application)

OPERATOR: License # \_\_\_\_\_

Name: \_\_\_\_\_

Address 1: \_\_\_\_\_

Address 2: \_\_\_\_\_

City: \_\_\_\_\_ State: \_\_\_\_\_ Zip: \_\_\_\_\_ + \_\_\_\_\_

Contact Person: \_\_\_\_\_

Phone: ( \_\_\_\_\_ ) \_\_\_\_\_ Fax: ( \_\_\_\_\_ ) \_\_\_\_\_

Email Address: \_\_\_\_\_

Well Location:

\_\_\_\_ - \_\_\_\_ - \_\_\_\_ - \_\_\_\_ Sec. \_\_\_\_ Twp. \_\_\_\_ S. R. \_\_\_\_  East  West

County: \_\_\_\_\_

Lease Name: \_\_\_\_\_ Well #: \_\_\_\_\_

*If filing a Form T-1 for multiple wells on a lease, enter the legal description of the lease below:*

**Surface Owner Information:**

Name: \_\_\_\_\_

Address 1: \_\_\_\_\_

Address 2: \_\_\_\_\_

City: \_\_\_\_\_ State: \_\_\_\_\_ Zip: \_\_\_\_\_ + \_\_\_\_\_

*When filing a Form T-1 involving multiple surface owners, attach an additional sheet listing all of the information to the left for each surface owner. Surface owner information can be found in the records of the register of deeds for the county, and in the real estate property tax records of the county treasurer.*

*If this form is being submitted with a Form C-1 (Intent) or CB-1 (Cathodic Protection Borehole Intent), you must supply the surface owners and the KCC with a plat showing the predicted locations of lease roads, tank batteries, pipelines, and electrical lines. The locations shown on the plat are preliminary non-binding estimates. The locations may be entered on the Form C-1 plat, Form CB-1 plat, or a separate plat may be submitted.*

**Select one of the following:**

- I certify that, pursuant to the Kansas Surface Owner Notice Act (House Bill 2032), I have provided the following to the surface owner(s) of the land upon which the subject well is or will be located: 1) a copy of the Form C-1, Form CB-1, Form T-1, or Form CP-1 that I am filing in connection with this form; 2) if the form being filed is a Form C-1 or Form CB-1, the plat(s) required by this form; and 3) my operator name, address, phone number, fax, and email address.
- I have not provided this information to the surface owner(s). I acknowledge that, because I have not provided this information, the KCC will be required to send this information to the surface owner(s). To mitigate the additional cost of the KCC performing this task, I acknowledge that I must provide the name and address of the surface owner by filling out the top section of this form and that I am being charged a \$30.00 handling fee, payable to the KCC, which is enclosed with this form.

*If choosing the second option, submit payment of the \$30.00 handling fee with this form. If the fee is not received with this form, the KSONA-1 form and the associated Form C-1, Form CB-1, Form T-1, or Form CP-1 will be returned.*

I hereby certify that the statements made herein are true and correct to the best of my knowledge and belief.

Date: \_\_\_\_\_ Signature of Operator or Agent: \_\_\_\_\_ Title: \_\_\_\_\_

**AFFIDAVIT OF MERGER/CONSOLIDATION**

STATE OF TEXAS §

§

COUNTY OF HARRIS §


**Affiant: Keith L. Fite  
Chief Executive Officer  
Thresher Energy, Inc.  
10700 North Freeway, Suite 930  
Houston, Texas 77037**

Affiant on oath swears that the following statements are true.

My name is Keith L. Fite. I am the, Chief Executive Officer of Thresher Energy, Inc., which is the owner of certain Oil and Gas Leases located in Cowley County, Kansas

Thresher Energy, Inc., is successor to each of Taos Resources Holding Company LLC, Taos Resources Operating Company LLC, Taos Resources Acquisition LP, Iron Star Energy LLC, Elk Meadows Resources LLC, Elk Meadows Oil & Gas LLC, Elk Meadows Production LLC and Dempsey Creek Water Handling LLC. This is a result of a merger/consolidation which is evidenced by the Certificate issued by the Secretary of State of Texas, on January 5, 2021 and the Certificate issued by the Secretary of State of Delaware, on January 5, 2021, which are on file in those respective offices. True and correct copies of those Certificates are attached to this Affidavit as Addendum A. As a result of the foregoing merger, Thresher Energy, Inc. is now the legal owner of all assets that immediately prior to the merger had been owned by any or all of the foregoing entities, including without limitation all oil and gas working interests, net revenue interests, royalty interests, overriding royalty interests, mineral interests, related equipment and other oil and gas assets, and this Affidavit is being filed to document the change in name of the legal owner of all such assets in the books and records of each county in which this Affidavit is filed. Without limiting the generality of the foregoing, Thresher Energy, Inc. is now the legal owner of all assets described on Exhibit A attached hereto.

Affiant

  
\_\_\_\_\_  
Keith L. Fite  
Chief Executive Officer

Date: January 15, 2021

Cowley County, KS  
Register of Deeds  
Toni A. Long



**Book: 1069 Page: 604-618**

Receipt #: 69952  
Pages Recorded: 15

Total Fees: \$259.00

Date Recorded: 1/25/2021 1:24:49 PM

\$259.00

Thresher Energy, Inc  
10700 North Freeway, Suite ~~309~~ 930  
Houston, TX 77037

Direct   
Index   
Compared


STATE OF TEXAS           §  
  §  
COUNTY OF HARRIS       §

This instrument was acknowledged before me on January 15, 2021, by Keith Fite, Chief Executive Officer of Thresher Energy, Inc., a Delaware corporation, on behalf of Thresher Energy, Inc., a Delaware corporation.

Before me, Chelsey Marie Redman, a Notary Public, on this day personally appeared Keith F Executive Officer of Thresher Energy, Inc., a Delaware corporation, known to me to be th whose name is subscribed to the foregoing instrument and acknowledged to me that he executed the same for the purposes and consideration therein expressed, and at the same time affiant was duly sworn upon his oath.

*missed middle initial, re-record if necessary*

Given under my hand and seal of office this 15<sup>th</sup> day of January, 2021.



*[Handwritten signature]*

Notary Public in and for the State of Texas  
Printed Name Chelsey Marie Redman  
My Commission Expires 03-29-2024

ADDENDUM A

*[See Certificates of Merger attached hereto]*

Corporations Section  
P.O.Box 13697  
Austin, Texas 78711-3697



Ruth R. Hughs  
Secretary of State

## Office of the Secretary of State

### CERTIFICATE OF MERGER

The undersigned, as Secretary of State of Texas, hereby certifies that a filing instrument merging

Dempsey Creek Water Handling LLC  
Foreign Limited Liability Company (LLC)  
Delaware, USA  
[File Number: 802128894]

Elk Meadows Oil & Gas LLC  
Foreign Limited Liability Company (LLC)  
Delaware, USA  
[Entity not of Record, Filing Number Not Available]

Elk Meadows Production LLC  
Foreign Limited Liability Company (LLC)  
Delaware, USA  
[File Number: 801866482]

Elk Meadows Resources LLC  
Foreign Limited Liability Company (LLC)  
Delaware, USA  
[File Number: 801866475]

Iron Star Energy LLC  
Foreign Limited Liability Company (LLC)  
Delaware, USA  
[Entity not of Record, Filing Number Not Available]

Taos Resources Acquisition LP  
Domestic Limited Partnership (LP)  
[File Number: 800100916]

Taos Resources Holding Company LLC  
Foreign Limited Liability Company (LLC)  
Delaware, USA  
[Entity not of Record, Filing Number Not Available]

Taos Resources Operating Company LLC  
Domestic Limited Liability Company (LLC)  
[File Number: 800100915]

Into

*Come visit us on the internet at <https://www.sos.texas.gov/>*

Phone: (512) 463-5555  
Prepared by: Lisa Sartin

Fax: (512) 463-5709  
TID: 10343

Dial: 7-1-1 for Relay Services  
Document: 1017980950002

Corporations Section  
P.O.Box 13697  
Austin, Texas 78711-3697



Ruth R. Hughs  
Secretary of State

## Office of the Secretary of State


Thresher Energy, Inc.  
Foreign For-Profit Corporation  
Delaware, USA  
[Entity not of Record, Filing Number Not Available]

has been received in this office and has been found to conform to law.

Accordingly, the undersigned, as Secretary of State, and by the virtue of the authority vested in the secretary by law, hereby issues this certificate evidencing the acceptance and filing of the merger on the date shown below.

Dated: 01/05/2021

Effective: 01/05/2021



A handwritten signature in black ink, appearing to read "Ruth R. Hughs".

Ruth R. Hughs  
Secretary of State



# Delaware

The First State

Page 1

I, JEFFREY W. BULLOCK, SECRETARY OF STATE OF THE STATE OF DELAWARE, DO HEREBY CERTIFY THE ATTACHED IS A TRUE AND CORRECT COPY OF THE CERTIFICATE OF MERGER, WHICH MERGES:

"TAOS RESOURCES OPERATING COMPANY LLC", A TEXAS LIMITED LIABILITY COMPANY,

"IRON STAR ENERGY, LLC", A DELAWARE LIMITED LIABILITY COMPANY,

"ELK MEADOWS PRODUCTION LLC", A DELAWARE LIMITED LIABILITY COMPANY,

"ELK MEADOWS RESOURCES LLC", A DELAWARE LIMITED LIABILITY COMPANY,

"TAOS RESOURCES ACQUISITION LP", A TEXAS LIMITED PARTNERSHIP,

"TAOS RESOURCES HOLDING COMPANY LLC", A DELAWARE LIMITED LIABILITY COMPANY,

"ELK MEADOWS OIL & GAS LLC", A DELAWARE LIMITED LIABILITY COMPANY,

"DEMPSEY CREEK WATER HANDLING LLC", A DELAWARE LIMITED LIABILITY COMPANY,



  
Jeffrey W. Bullock, Secretary of State

7861422 8100M  
SR# 20208783983

You may verify this certificate online at [corp.delaware.gov/authver.shtml](http://corp.delaware.gov/authver.shtml)

Authentication: 202216030  
Date: 01-05-21

# Delaware

Page 2

The First State

WITH AND INTO "THRESHER ENERGY, INC." UNDER THE NAME OF  
"THRESHER ENERGY, INC.", A CORPORATION ORGANIZED AND EXISTING  
UNDER THE LAWS OF THE STATE OF DELAWARE, AS RECEIVED AND FILED  
IN THIS OFFICE ON THE TWENTY-NINTH DAY OF DECEMBER, A.D. 2020,  
AT 3:08 O`CLOCK P.M.

AND I DO HEREBY FURTHER CERTIFY THAT THE EFFECTIVE DATE OF  
THE AFORESAID CERTIFICATE OF MERGER IS THE THIRTY-FIRST DAY OF  
DECEMBER, A.D. 2020 AT 11:59 O`CLOCK P.M.



  
Jeffrey W. Butlock, Secretary of State

7861422 8100M  
SR# 20208783983

Authentication: 202216030  
Date: 01-05-21

You may verify this certificate online at [corp.delaware.gov/authver.shtml](http://corp.delaware.gov/authver.shtml)

State of Delaware  
 Secretary of State  
 Division of Corporations  
 Delivered 03:08 PM 12/29/2020  
 FILED 03:08 PM 12/29/2020  
 SR 20208783983 - File Number 7861422

**STATE OF DELAWARE  
 CERTIFICATE OF MERGER  
 OF  
 TAOS RESOURCES HOLDING COMPANY LLC  
 TAOS RESOURCES OPERATING COMPANY LLC  
 TAOS RESOURCES ACQUISITION LP  
 IRON STAR ENERGY, LLC  
 ELK MEADOWS RESOURCES LLC  
 ELK MEADOWS PRODUCTION LLC  
 ELK MEADOWS OIL & GAS LLC  
 DEMPSEY CREEK WATER HANDLING LLC  
 WITH AND  
 INTO  
 THRESHER ENERGY, INC.**

Pursuant to the provisions of Sections 263 and 264 of the Delaware General Corporation Law and Section 18-209 of the Delaware Limited Liability Company Act, the undersigned foreign limited liability company, foreign limited partnership, domestic limited liability companies and domestic corporation certify the following Certificate of Merger adopted for the purpose of effecting a merger in accordance with the Delaware General Corporation Law and the Delaware Limited Liability Company Act.

**FIRST:** The name and jurisdiction of formation or organization of the limited liability companies, the limited partnership and the corporation which are to merge (the "*Constituent Entities*") are:

<u>Name</u>	<u>State of Domicile</u>	<u>Type of Business Entity</u>
Thresher Energy, Inc.	Delaware	Corporation
Taos Resources Holding Company LLC	Delaware	Limited Liability Company
Taos Resources Operating Company LLC	Texas	Limited Liability Company
Taos Resources Acquisition LP	Texas	Limited Partnership
Iron Star Energy, LLC	Delaware	Limited Liability Company
Elk Meadows Resources LLC	Delaware	Limited Liability Company
Elk Meadows Production LLC	Delaware	Limited Liability Company
Elk Meadows Oil & Gas LLC	Delaware	Limited Liability Company
Dempsey Creek Water Handling LLC	Delaware	Limited Liability Company

**SECOND:** The Agreement and Plan of Merger has been approved, adopted, certified, executed and acknowledged by each of the Constituent Entities in accordance with Sections 263 and 264 of the Delaware General Corporation Law, Section 18-209 of the Delaware Limited Liability Company Act and Section 10.001 of the Texas Business Organizations Code, as applicable.

**THIRD:** Effective as 11:59 p.m. Eastern Time December 31, 2020, Taos Resources Holding Company LLC, Taos Resources Operating Company LLC, Taos Resources Acquisition LP, Iron Star Energy, LLC, Elk Meadows Resources LLC, Elk Meadows Production LLC, Elk Meadows

Oil & Gas LLC, and Dempsey Creek Water Handling LLC shall merge with and into Thresher Energy, Inc. (the "***Surviving Corporation***"). The name of the Surviving Corporation shall be Thresher Energy, Inc., and it will continue in existence under the laws of Delaware.

**FOURTH:** The Certificate of Incorporation of the Surviving Corporation shall be the Certificate of Incorporation of Thresher Energy, Inc. immediately prior to the Merger.

**FIFTH:** The Agreement and Plan of Merger is on file at the principal place of business of the Surviving Corporation, the address of which is 10700 North Freeway, Suite 930, Houston Texas 77037-1142.

**SIXTH:** A copy of the Agreement and Plan of Merger will be furnished by the Surviving Corporation on request, without cost, to any stockholder of any constituent corporation, member of any constituent limited liability company, or partner of any constituent limited partnership.

*[Signature page to follow]*

**IN WITNESS WHEREOF**, said Surviving Corporation has caused this Certificate to be signed by an authorized officer on this 21st day of December, 2020.

**THRESHER ENERGY, INC.**

By:

  
\_\_\_\_\_  
Keith Fite, President

## Exhibit "A"

## Oil and Gas Leases

**MADDIX UNIT (Includes all WMU, LFJ & Zonie Wells)**

Date:	February 4, 2009
Recorded:	Book 830 at Page 687
Lessors:	Rebecca Jarvis Long, Lovell S. Jarvis and Christopher L. Jarvis, Co-Trustees of the Virginia M. Jarvis Family Trust
Lessee:	Noble Petroleum, Inc. ✓
Description:	Lots 3, 4, S/2 NW/4, W/2 SW/4 less R-O-W, Section 2-T33S-R5E; S/2 less R-O-W, Section 35-T32S-R5E; SW/4, SE/4 NE/4 less R-O-W, W/2 NW/4, W/2 SE/4 less R-O-W, E/2 SE/4 less R-O-W, Section 34-T32S-R5E; NE/4 less R-O-W, Section 33-T32S-R5E, Cowley County, Kansas
Date:	October 17, 2008
Recorded:	Book 830 at Page 684
Lessors:	Ron Pray Rocks, L.L.C.
Lessee:	Noble Petroleum, Inc.
Description:	All that part of the E/2 SW/4 and SW/4 SE/4 lying North or South of the county road in Section 2-T33S-R5E, Cowley County, Kansas
Date:	March 27, 2009
Recorded:	Book 832 at Page 92
Lessors:	Ralph E. Maddix Trust
Lessee:	Noble Petroleum, Inc. ✓
Description:	E/2 NW/4, NE/4 SW/4, Section 11-T33S-R5E, Cowley County, Kansas
Date:	September 19, 1974
Recorded:	Book 195 at Page 362
Lessors:	Ralph E. Maddix and Stephanie Maddix, husband and wife
Lessee:	Richard D. Smith
Description:	SE/4, Section 10-T33S-R5E; ✓ W/2 W/2, SE/4 SW/4, Section 11-T33S-R5E, Cowley County, Kansas
Date:	September 25, 1974
Recorded:	Book 195 at Page 364
Lessors:	Frances M. Richardson, a single woman
Lessee:	Richard D. Smith
Description:	SE/4, Section 10-T33S-R5E; ✓ W/2 W/2, SE/4 SW/4 Section 11-T33S-R5E, Cowley County, Kansas
Date:	September 25, 1974
Recorded:	Book 195 at Page 366
Lessors:	Glenn L. Richardson and Jane Richardson, his wife
Lessee:	Richard D. Smith
Description:	SE/4, Section 10-T33S-R5E; ✓ W/2 W/2, SE/4 SW/4, Section 11-T33S-R5E, Cowley County, Kansas
Date:	October 3, 1974
Recorded:	Book 195 at Page 443
Lessors:	Martha L. Richardson, a single woman
Lessee:	Richard D. Smith

Description: SE/4, Section 10-T33S-R5E; ✓  
W/2 W/2, SE/4 SW/4, Section 11-T33S-R5E,  
Cowley County, Kansas

Date: December 29, 2008  
Recorded: Book 830 at Page 671  
Lessors: Tommy J. Andes and Sharon Mae Andes, his wife  
Lessee: Noble Petroleum, Inc. ✓  
Description: Lots 3, 4 and S/2 NW/4, a/k/a NW/4, Section 3-T33S-R5E;  
S/2 NW/4, Section 15-T33S-R5E,  
Cowley County, Kansas

Date: December 22, 2008  
Recorded: Book 830 at Page 673  
Lessors: Donnie C. Andes, a/k/a Donald C. Andes and Janice L. Andes, husband  
and wife  
Lessee: Noble Petroleum, Inc.  
Description: S/2, Section 3-T33S-R5E,  
Cowley County, Kansas

Date: October 7, 2008  
Recorded: Book 830 at Page 675  
Lessors: Darrel D. Rhodes and Eva H. Rhodes Revocable Trust Agreement dated  
4/26/00  
Lessee: Noble Petroleum, Inc.  
Description: SW/4 Section 10-T33S-R5E ✓  
NE/4, N/2 NW/4, Section 15-T33S-R5E  
Cowley County, Kansas

Date: April 8, 1975  
Recorded: Book 196 at Page 487  
Lessors: John E. Jarvis and Shirley J. Jarvis, his wife;  
John Edmund Jarvis II and Margaret Jarvis, his wife;  
Paul G. Jarvis, a single person  
Richard D. Smith ✓  
Description: NW/4, Section 14-T33S-R5E,  
Cowley County, Kansas

Date: January 11, 1975  
Recorded: Book 196 at Page 152  
Lessors: Hazel Richardson, a/k/a Hazel L. Richardson, a widow;  
Bobby Chattam and Martha Chattam, his wife;  
Raymond Chattam and Lois Chattam, his wife  
Richard D. Smith ✓  
Description: East 2/3rds of NE/4, Section 3-T33S-R5E,  
Cowley County, Kansas

Date: October 24, 2008  
Recorded: Book 830 at Page 668  
Lessors: Donnie C. Andes, a/k/a Donald C. Andes, and Janice L. Andes, husband  
and wife  
Lessee: Noble Petroleum, Inc.  
Description: N/2, Section 10-T33S-R5E,  
Cowley County, Kansas

Date: January 11, 1975  
Recorded: Book 196 at Page 150  
Lessors: Glenn F. Miller and Ethel V. Miller, his wife  
Lessee: Richard D. Smith ✓  
Description: W-1/3 of NE/4, Section 3-T33S-R5E,  
Cowley County, Kansas

Date: January 8, 1975  
 Recorded: Book 196 at Page 146  
 Lessors: K. Roger Rising and Shirley L. Rising, his wife;  
 Eunice Peters, a widow  
 Lessee: Richard D. Smith ✓  
 Description: NW/4, Section 3-T33S-R5E,  
 Cowley County, Kansas

## HAWKINS WELL

LESSOR: Henry R. Hawkins  
 LESSEE: Taos Resources Acquisition, LP  
 DATE: 11-07-2017  
 RECORDED: BOOK 1008, PAGE 626  
 COUNTY: COWLEY COUNTY  
 STATE: KANSAS  
 DESCRIPTION: A 24.6 ac tract of land in the W/2SW/4 of Section 27, T32S-R5E ✓  
 described as follows:

Beginning at a point on the West line, 402.5 feet north of the Southwest Corner of the SW/4, said West line on an assumed bearing of South 00 deg. 00 min. East; thence South 88 deg. 59 min. 41 sec. East, 709.32 feet; thence North 00 deg. 09 min. 20 sec. West, 91.67 feet; thence North 01 deg. 59 min. 43 sec. East 149.57 feet; thence North 06 deg. 19 min. 40 sec. East, 387.10 feet; thence North 10 deg. 59 min 56 sec. East, 246.42 feet; thence North 11 deg. 19 min. 08 sec. East, 516.81 feet; thence North 90 deg. West, 902.25 feet to the West line of said Quarter Section; thence South 00 deg. 00 min. East, along the West line of said Quarter Section, 1362.09 feet to the point of beginning.

LESSOR: Keith D. Archer and Charlene F. Archer, as Co-Trustees of The Archer Family Trust under agreement dated 06/48/2012  
 LESSEE: Taos Resources Acquisition, LP  
 DATE: 12-06-2017  
 RECORDED: Memorandum: BOOK 1010, PAGE 131  
 COUNTY: COWLEY COUNTY  
 STATE: KANSAS  
 DESCRIPTION: A 10.0 ac tract of land in the W/2SW/4 of Section 27, T32S-R5E ✓  
 described as follows:

Beginning at the Southwest Corner of the SW/4; thence North along the West line of said Quarter Section, said West line on an assumed bearing of South 0 deg. 00 min. East, 402.5 feet to an iron pin; thence South 88 deg. 59 min. 41 sec. East, 709.32 feet to an iron pin; thence North 0 deg. 09 min. 20 sec. West, 91.67 feet to an iron pin; thence South 86 deg. 56 min. 22 sec. East, 320.45 feet to an iron pin; thence South 0 deg. 00 min. East, 474.0 feet to an iron pin on the South line of said Southwest Quarter; thence North 89 deg. 28 min. 42 sec. West, along said South line, 1029.0 feet to the point of beginning

LESSOR: Seeliger LLC  
 LESSEE: Taos Resources Acquisition, LP  
 DATE: 11-16-2017  
 RECORDED: BOOK 1009, PAGE 593  
 COUNTY: COWLEY COUNTY  
 STATE: KANSAS  
 DESCRIPTION: A 45.4 ac tract of land described as the W/2SW/4 of Section 27, T32S-R5E, LESS AND EXCEPT the 2 tracts listed above. ✓

## GROENE WELL

TR Lease #: KS005-03001



Lease Date: February 11, 2011  
 Lessor: Jay A. Groene and Cynthia A. Groene, h/w  
 Lessee: SandRidge Exploration and Production L.L.C.  
 Recorded: Volume 882, Page 26  
 Lands: T-33-S, R-5-E  
 ✓Section 9: SE/4

## WEBBER WELL

TR Lease #: KS005-08001  
 Lease Date: September 25, 2014  
 Lessor: Hilma I. Weber and Darrell L. Webber, as joint tenants  
 Lessee: Taos Resources Operating Company LLC  
 Recorded: Volume 949, Page 448  
 Lands: T-32-S, R-5-E  
 ✓Section 34: E/2NW/4

## RADCLIFF SNYDER (Includes Richardson Well)

TR Lease #:  
 Lease Date: January 28, 1976  
 Lessor: B. M. Radcliff, a widower, Howard E. Snyder and Mary V. Snyder, h/w  
 Lessee: Richard D. Smith  
 Recorded: Volume 199, Page 341  
 Lands: T-32-S, R-5-E  
 ✓Section 28: S/2  
 Section 33: NW/4

## SNYDER WELL

TR Lease #:  
 Lease Date: November 1, 2013  
 Lessor: Roberta M. Snyder, a widow  
 Lessee: Range Oil Company, Inc.  
 Recorded: Volume 199, Page 341  
 Lands: T-32-S, R-5-E  
 ✓Section 28: S/2NE/4 & NW/4 Less 4 tracts described in said lease.

## CARNES WELL

TR Lease #:  
 Lease Date: September 10, 1990  
 Lessor: Larry Reed & Donna M. Reed, H/W  
 Lessee: JAS Oil Co., Inc.  
 Recorded: Volume 437, Page 226  
 Lands: T-32-S, R-5-E  
 ✓Section 34: SW/4NE/4 & NE/4NE/4

## REED WELL

Lease No: KS005-COW-09101  
 Lease Date: November 6, 2014  
 Lessor: Rock Chalk Royalties, LTD  
 Lessee: Taos Resources Acquisition LP  
 Recorded: Volume 953, Page 29  
 Lands: T-32-S, R-5-E  
 ✓Section 34: NW/4NE/4

Lease No: KS005-COW-09201  
 Lease Date: November 6, 2014  
 Lessor: W. Chance Carnes, a single person  
 Lessee: Taos Resources Acquisition LP  
 Recorded: Volume 953, Page 31  
 Lands: T-32-S, R-5-E  
 ✓Section 34: NW/4NE/4

Lease No: KS005-COW-09301  
Lease Date: November 6, 2014  
Lessor: Spiro Resources, LTC  
Lessee: Taos Resources Acquisition LP  
Recorded: Volume 953, Page 33  
Lands: T-32-S, R-5-E  
✓Section 34: NW/4NE/4

Lease No: KS005-COW-09101  
Lease Date: November 6, 2014  
Lessor: Rock Chalk Royalties, LTD  
Lessee: Taos Resources Acquisition LP  
Recorded: Volume 953, Page 29  
Lands: T-32-S, R-5-E  
✓Section 34: NW/4NE/4

Lease No: KS005-COW-09201  
Lease Date: November 6, 2014  
Lessor: W. Chance Carnes, a single person  
Lessee: Taos Resources Acquisition LP  
Recorded: Volume 953, Page 31  
Lands: T-32-S, R-5-E  
✓Section 34: NW/4NE/4

Lease No: KS005-COW-09301  
Lease Date: November 6, 2014  
Lessor: Spiro Resources, LTC  
Lessee: Taos Resources Acquisition LP  
Recorded: Volume 953, Page 33  
Lands: T-32-S, R-5-E  
✓Section 34: NW/4NE/4