

KANSAS CORPORATION COMMISSION
OIL & GAS CONSERVATION DIVISION

Form T-1
April 2019
Form must be Typed
Form must be Signed
All blanks must be Filled

**REQUEST FOR CHANGE OF OPERATOR
TRANSFER OF INJECTION OR SURFACE PIT PERMIT**

Form KSONA-1, Certification of Compliance with the Kansas Surface Owner Notification Act,
MUST be submitted with this form.

Check applicable boxes:

- Oil Lease: No. of Oil Wells _____ **
- Gas Lease: No. of Gas Wells _____ **
- Gas Gathering System: _____
- Saltwater Disposal Well - Permit No.: _____
Spot Location: _____ feet from N / S Line
_____ feet from E / W Line
- Enhanced Recovery Project Permit No.: _____
Entire Project: Yes No
Number of Injection Wells _____ **

Field Name: _____

**** Side Two Must Be Completed.**

Effective Date of Transfer: _____

KS Dept of Revenue Lease No.: _____

Lease Name: _____

____ - ____ - ____ - ____ Sec. ____ Twp. ____ R. E W

Legal Description of Lease: _____

County: _____

Production Zone(s): _____

Injection Zone(s): _____

Surface Pit Permit No.: _____
(API No. if Drill Pit, WO or Haul)

_____ feet from N / S Line of Section

_____ feet from E / W Line of Section

Type of Pit: Emergency Burn Settling Haul-Off Workover Drilling

Past Operator's License No. _____

Contact Person: _____

Past Operator's Name & Address: _____

Phone: _____

Title: _____

Date: _____

Signature: _____

New Operator's License No. _____

Contact Person: _____

New Operator's Name & Address: _____

Phone: _____

New Operator's Email: _____

Oil / Gas Purchaser: _____

Date: _____

Title: _____

Signature: _____

Acknowledgment of Transfer: The above request for transfer of injection authorization, surface pit permit # _____ has been noted, approved and duly recorded in the records of the Kansas Corporation Commission. This acknowledgment of transfer pertains to Kansas Corporation Commission records only and does not convey any ownership interest in the above injection well(s) or pit permit.

_____ is acknowledged as
the new operator and may continue to inject fluids as authorized by

_____ is acknowledged as
the new operator of the above named lease containing the surface pit

Permit No.: _____ . Recommended action: _____

permitted by No.: _____ .

Date: _____

Date: _____

Authorized Signature

Authorized Signature

DISTRICT _____ EPR _____ PRODUCTION _____ UIC _____

KANSAS CORPORATION COMMISSION
OIL & GAS CONSERVATION DIVISION

Form KSONA-1

July 2014

Form Must Be Typed

Form must be Signed

All blanks must be Filled

**CERTIFICATION OF COMPLIANCE WITH THE
KANSAS SURFACE OWNER NOTIFICATION ACT**

This form must be submitted with all Forms C-1 (Notice of Intent to Drill); CB-1 (Cathodic Protection Borehole Intent); T-1 (Request for Change of Operator Transfer of Injection or Surface Pit Permit); and CP-1 (Well Plugging Application). Any such form submitted without an accompanying Form KSONA-1 will be returned.

Select the corresponding form being filed: C-1 (Intent) CB-1 (Cathodic Protection Borehole Intent) T-1 (Transfer) CP-1 (Plugging Application)

OPERATOR: License # _____

Name: _____

Address 1: _____

Address 2: _____

City: _____ State: _____ Zip: _____ + _____

Contact Person: _____

Phone: (_____) _____ Fax: (_____) _____

Email Address: _____

Well Location:

____ - ____ - ____ - ____ Sec. ____ Twp. ____ S. R. ____ East West

County: _____

Lease Name: _____ Well #: _____

If filing a Form T-1 for multiple wells on a lease, enter the legal description of the lease below:

Surface Owner Information:

Name: _____

Address 1: _____

Address 2: _____

City: _____ State: _____ Zip: _____ + _____

When filing a Form T-1 involving multiple surface owners, attach an additional sheet listing all of the information to the left for each surface owner. Surface owner information can be found in the records of the register of deeds for the county, and in the real estate property tax records of the county treasurer.

If this form is being submitted with a Form C-1 (Intent) or CB-1 (Cathodic Protection Borehole Intent), you must supply the surface owners and the KCC with a plat showing the predicted locations of lease roads, tank batteries, pipelines, and electrical lines. The locations shown on the plat are preliminary non-binding estimates. The locations may be entered on the Form C-1 plat, Form CB-1 plat, or a separate plat may be submitted.

Select one of the following:

- I certify that, pursuant to the Kansas Surface Owner Notice Act (House Bill 2032), I have provided the following to the surface owner(s) of the land upon which the subject well is or will be located: 1) a copy of the Form C-1, Form CB-1, Form T-1, or Form CP-1 that I am filing in connection with this form; 2) if the form being filed is a Form C-1 or Form CB-1, the plat(s) required by this form; and 3) my operator name, address, phone number, fax, and email address.
- I have not provided this information to the surface owner(s). I acknowledge that, because I have not provided this information, the KCC will be required to send this information to the surface owner(s). To mitigate the additional cost of the KCC performing this task, I acknowledge that I must provide the name and address of the surface owner by filling out the top section of this form and that I am being charged a \$30.00 handling fee, payable to the KCC, which is enclosed with this form.

If choosing the second option, submit payment of the \$30.00 handling fee with this form. If the fee is not received with this form, the KSONA-1 form and the associated Form C-1, Form CB-1, Form T-1, or Form CP-1 will be returned.

I hereby certify that the statements made herein are true and correct to the best of my knowledge and belief.

Date: _____ Signature of Operator or Agent: _____ Title: _____

AFFIDAVIT OF MERGER/CONSOLIDATION

STATE OF TEXAS §

§

COUNTY OF HARRIS §


**Affiant: Keith L. Fite
Chief Executive Officer
Thresher Energy, Inc.
10700 North Freeway, Suite 930
Houston, Texas 77037**

Affiant on oath swears that the following statements are true.

My name is Keith L. Fite. I am the, Chief Executive Officer of Thresher Energy, Inc., which is the owner of certain Oil and Gas Leases located in Cowley County, Kansas

Thresher Energy, Inc., is successor to each of Taos Resources Holding Company LLC, Taos Resources Operating Company LLC, Taos Resources Acquisition LP, Iron Star Energy LLC, Elk Meadows Resources LLC, Elk Meadows Oil & Gas LLC, Elk Meadows Production LLC and Dempsey Creek Water Handling LLC. This is a result of a merger/consolidation which is evidenced by the Certificate issued by the Secretary of State of Texas, on January 5, 2021 and the Certificate issued by the Secretary of State of Delaware, on January 5, 2021, which are on file in those respective offices. True and correct copies of those Certificates are attached to this Affidavit as Addendum A. As a result of the foregoing merger, Thresher Energy, Inc. is now the legal owner of all assets that immediately prior to the merger had been owned by any or all of the foregoing entities, including without limitation all oil and gas working interests, net revenue interests, royalty interests, overriding royalty interests, mineral interests, related equipment and other oil and gas assets, and this Affidavit is being filed to document the change in name of the legal owner of all such assets in the books and records of each county in which this Affidavit is filed. Without limiting the generality of the foregoing, Thresher Energy, Inc. is now the legal owner of all assets described on Exhibit A attached hereto.

Affiant



Keith L. Fite
Chief Executive Officer

Date: January 15, 2021

Cowley County, KS
Register of Deeds
Toni A. Long



Book: 1069 Page: 604-618

Receipt #: 69952
Pages Recorded: 15

Total Fees: \$259.00

Date Recorded: 1/25/2021 1:24:49 PM

\$259.00

Thresher Energy, Inc
10700 North Freeway, Suite ~~309~~ 930
Houston, TX 77037

Direct
Index
Compared


STATE OF TEXAS §
 §
COUNTY OF HARRIS §

This instrument was acknowledged before me on January 15, 2021, by Keith Fite, Chief Executive Officer of Thresher Energy, Inc., a Delaware corporation, on behalf of Thresher Energy, Inc., a Delaware corporation.

Before me, Chelsey Marie Redman, a Notary Public, on this day personally appeared Keith F Executive Officer of Thresher Energy, Inc., a Delaware corporation, known to me to be th whose name is subscribed to the foregoing instrument and acknowledged to me that he executed the same for the purposes and consideration therein expressed, and at the same time affiant was duly sworn upon his oath.

missed middle initial, re-record if necessary

Given under my hand and seal of office this 15th day of January, 2021.



Chelsey Marie Redman

Notary Public in and for the State of Texas
Printed Name Chelsey Marie Redman
My Commission Expires 03-29-2024

ADDENDUM A

[See Certificates of Merger attached hereto]

Corporations Section
P.O.Box 13697
Austin, Texas 78711-3697



Ruth R. Hughs
Secretary of State

Office of the Secretary of State

CERTIFICATE OF MERGER

The undersigned, as Secretary of State of Texas, hereby certifies that a filing instrument merging

Dempsey Creek Water Handling LLC
Foreign Limited Liability Company (LLC)
Delaware, USA
[File Number: 802128894]

Elk Meadows Oil & Gas LLC
Foreign Limited Liability Company (LLC)
Delaware, USA
[Entity not of Record, Filing Number Not Available]

Elk Meadows Production LLC
Foreign Limited Liability Company (LLC)
Delaware, USA
[File Number: 801866482]

Elk Meadows Resources LLC
Foreign Limited Liability Company (LLC)
Delaware, USA
[File Number: 801866475]

Iron Star Energy LLC
Foreign Limited Liability Company (LLC)
Delaware, USA
[Entity not of Record, Filing Number Not Available]

Taos Resources Acquisition LP
Domestic Limited Partnership (LP)
[File Number: 800100916]

Taos Resources Holding Company LLC
Foreign Limited Liability Company (LLC)
Delaware, USA
[Entity not of Record, Filing Number Not Available]

Taos Resources Operating Company LLC
Domestic Limited Liability Company (LLC)
[File Number: 800100915]

Into

Come visit us on the internet at <https://www.sos.texas.gov/>

Phone: (512) 463-5555
Prepared by: Lisa Sartin

Fax: (512) 463-5709
TID: 10343

Dial: 7-1-1 for Relay Services
Document: 1017980950002

Corporations Section
P.O.Box 13697
Austin, Texas 78711-3697



Ruth R. Hughs
Secretary of State

Office of the Secretary of State


Thresher Energy, Inc.
Foreign For-Profit Corporation
Delaware, USA
[Entity not of Record, Filing Number Not Available]

has been received in this office and has been found to conform to law.

Accordingly, the undersigned, as Secretary of State, and by the virtue of the authority vested in the secretary by law, hereby issues this certificate evidencing the acceptance and filing of the merger on the date shown below.

Dated: 01/05/2021

Effective: 01/05/2021



A handwritten signature in black ink, appearing to read "Ruth R. Hughs".

Ruth R. Hughs
Secretary of State

Delaware

The First State

Page 1

I, JEFFREY W. BULLOCK, SECRETARY OF STATE OF THE STATE OF DELAWARE, DO HEREBY CERTIFY THE ATTACHED IS A TRUE AND CORRECT COPY OF THE CERTIFICATE OF MERGER, WHICH MERGES:

"TAOS RESOURCES OPERATING COMPANY LLC", A TEXAS LIMITED LIABILITY COMPANY,

"IRON STAR ENERGY, LLC", A DELAWARE LIMITED LIABILITY COMPANY,

"ELK MEADOWS PRODUCTION LLC", A DELAWARE LIMITED LIABILITY COMPANY,

"ELK MEADOWS RESOURCES LLC", A DELAWARE LIMITED LIABILITY COMPANY,

"TAOS RESOURCES ACQUISITION LP", A TEXAS LIMITED PARTNERSHIP,

"TAOS RESOURCES HOLDING COMPANY LLC", A DELAWARE LIMITED LIABILITY COMPANY,

"ELK MEADOWS OIL & GAS LLC", A DELAWARE LIMITED LIABILITY COMPANY,

"DEMPSEY CREEK WATER HANDLING LLC", A DELAWARE LIMITED LIABILITY COMPANY,




Jeffrey W. Bullock, Secretary of State

7861422 8100M
SR# 20208783983

You may verify this certificate online at corp.delaware.gov/authver.shtml

Authentication: 202216030
Date: 01-05-21

Delaware

Page 2

The First State

WITH AND INTO "THRESHER ENERGY, INC." UNDER THE NAME OF
"THRESHER ENERGY, INC.", A CORPORATION ORGANIZED AND EXISTING
UNDER THE LAWS OF THE STATE OF DELAWARE, AS RECEIVED AND FILED
IN THIS OFFICE ON THE TWENTY-NINTH DAY OF DECEMBER, A.D. 2020,
AT 3:08 O`CLOCK P.M.

AND I DO HEREBY FURTHER CERTIFY THAT THE EFFECTIVE DATE OF
THE AFORESAID CERTIFICATE OF MERGER IS THE THIRTY-FIRST DAY OF
DECEMBER, A.D. 2020 AT 11:59 O`CLOCK P.M.




Jeffrey W. Butlock, Secretary of State

7861422 8100M
SR# 20208783983

Authentication: 202216030
Date: 01-05-21

You may verify this certificate online at corp.delaware.gov/authver.shtml

State of Delaware
 Secretary of State
 Division of Corporations
 Delivered 03:08 PM 12/29/2020
 FILED 03:08 PM 12/29/2020
 SR 20208783983 - File Number 7861422

**STATE OF DELAWARE
 CERTIFICATE OF MERGER
 OF
 TAOS RESOURCES HOLDING COMPANY LLC
 TAOS RESOURCES OPERATING COMPANY LLC
 TAOS RESOURCES ACQUISITION LP
 IRON STAR ENERGY, LLC
 ELK MEADOWS RESOURCES LLC
 ELK MEADOWS PRODUCTION LLC
 ELK MEADOWS OIL & GAS LLC
 DEMPSEY CREEK WATER HANDLING LLC
 WITH AND
 INTO
 THRESHER ENERGY, INC.**

Pursuant to the provisions of Sections 263 and 264 of the Delaware General Corporation Law and Section 18-209 of the Delaware Limited Liability Company Act, the undersigned foreign limited liability company, foreign limited partnership, domestic limited liability companies and domestic corporation certify the following Certificate of Merger adopted for the purpose of effecting a merger in accordance with the Delaware General Corporation Law and the Delaware Limited Liability Company Act.

FIRST: The name and jurisdiction of formation or organization of the limited liability companies, the limited partnership and the corporation which are to merge (the "*Constituent Entities*") are:

| <u>Name</u> | <u>State of Domicile</u> | <u>Type of Business Entity</u> |
|--------------------------------------|--------------------------|--------------------------------|
| Thresher Energy, Inc. | Delaware | Corporation |
| Taos Resources Holding Company LLC | Delaware | Limited Liability Company |
| Taos Resources Operating Company LLC | Texas | Limited Liability Company |
| Taos Resources Acquisition LP | Texas | Limited Partnership |
| Iron Star Energy, LLC | Delaware | Limited Liability Company |
| Elk Meadows Resources LLC | Delaware | Limited Liability Company |
| Elk Meadows Production LLC | Delaware | Limited Liability Company |
| Elk Meadows Oil & Gas LLC | Delaware | Limited Liability Company |
| Dempsey Creek Water Handling LLC | Delaware | Limited Liability Company |

SECOND: The Agreement and Plan of Merger has been approved, adopted, certified, executed and acknowledged by each of the Constituent Entities in accordance with Sections 263 and 264 of the Delaware General Corporation Law, Section 18-209 of the Delaware Limited Liability Company Act and Section 10.001 of the Texas Business Organizations Code, as applicable.

THIRD: Effective as 11:59 p.m. Eastern Time December 31, 2020, Taos Resources Holding Company LLC, Taos Resources Operating Company LLC, Taos Resources Acquisition LP, Iron Star Energy, LLC, Elk Meadows Resources LLC, Elk Meadows Production LLC, Elk Meadows

Oil & Gas LLC, and Dempsey Creek Water Handling LLC shall merge with and into Thresher Energy, Inc. (the "***Surviving Corporation***"). The name of the Surviving Corporation shall be Thresher Energy, Inc., and it will continue in existence under the laws of Delaware.

FOURTH: The Certificate of Incorporation of the Surviving Corporation shall be the Certificate of Incorporation of Thresher Energy, Inc. immediately prior to the Merger.

FIFTH: The Agreement and Plan of Merger is on file at the principal place of business of the Surviving Corporation, the address of which is 10700 North Freeway, Suite 930, Houston Texas 77037-1142.

SIXTH: A copy of the Agreement and Plan of Merger will be furnished by the Surviving Corporation on request, without cost, to any stockholder of any constituent corporation, member of any constituent limited liability company, or partner of any constituent limited partnership.

[Signature page to follow]

IN WITNESS WHEREOF, said Surviving Corporation has caused this Certificate to be signed by an authorized officer on this 21st day of December, 2020.

THRESHER ENERGY, INC.

By: 

Keith Fite, President

Exhibit "A"

Oil and Gas Leases

MADDIX UNIT (Includes all WMU, LFJ & Zonie Wells)

Date: February 4, 2009
 Recorded: Book 830 at Page 687
 Lessors: Rebecca Jarvis Long, Lovell S. Jarvis and Christopher L. Jarvis, Co-Trustees of the Virginia M. Jarvis Family Trust
 Lessee: Noble Petroleum, Inc. ✓
 Description: Lots 3, 4, S/2 NW/4, W/2 SW/4 less R-O-W, Section 2-T33S-R5E; S/2 less R-O-W, Section 35-T32S-R5E; SW/4, SE/4 NE/4 less R-O-W, W/2 NW/4, W/2 SE/4 less R-O-W, E/2 SE/4 less R-O-W, Section 34-T32S-R5E; NE/4 less R-O-W, Section 33-T32S-R5E, Cowley County, Kansas

Date: October 17, 2008
 Recorded: Book 830 at Page 684
 Lessors: Ron Pray Rocks, L.L.C.
 Lessee: Noble Petroleum, Inc.
 Description: All that part of the E/2 SW/4 and SW/4 SE/4 lying North or South of the county road in Section 2-T33S-R5E, Cowley County, Kansas

Date: March 27, 2009
 Recorded: Book 832 at Page 92
 Lessors: Ralph E. Maddix Trust
 Lessee: Noble Petroleum, Inc. ✓
 Description: E/2 NW/4, NE/4 SW/4, Section 11-T33S-R5E, Cowley County, Kansas

Date: September 19, 1974
 Recorded: Book 195 at Page 362
 Lessors: Ralph E. Maddix and Stephanie Maddix, husband and wife
 Lessee: Richard D. Smith
 Description: SE/4, Section 10-T33S-R5E; ✓
 W/2 W/2, SE/4 SW/4, Section 11-T33S-R5E, Cowley County, Kansas

Date: September 25, 1974
 Recorded: Book 195 at Page 364
 Lessors: Frances M. Richardson, a single woman
 Lessee: Richard D. Smith
 Description: SE/4, Section 10-T33S-R5E; ✓
 W/2 W/2, SE/4 SW/4 Section 11-T33S-R5E, Cowley County, Kansas

Date: September 25, 1974
 Recorded: Book 195 at Page 366
 Lessors: Glenn L. Richardson and Jane Richardson, his wife
 Lessee: Richard D. Smith
 Description: SE/4, Section 10-T33S-R5E; ✓
 W/2 W/2, SE/4 SW/4, Section 11-T33S-R5E, Cowley County, Kansas

Date: October 3, 1974
 Recorded: Book 195 at Page 443
 Lessors: Martha L. Richardson, a single woman
 Lessee: Richard D. Smith

Description: SE/4, Section 10-T33S-R5E; ✓
W/2 W/2, SE/4 SW/4, Section 11-T33S-R5E,
Cowley County, Kansas

Date: December 29, 2008
Recorded: Book 830 at Page 671
Lessors: Tommy J. Andes and Sharon Mae Andes, his wife
Lessee: Noble Petroleum, Inc. ✓
Description: Lots 3, 4 and S/2 NW/4, a/k/a NW/4, Section 3-T33S-R5E;
S/2 NW/4, Section 15-T33S-R5E,
Cowley County, Kansas

Date: December 22, 2008
Recorded: Book 830 at Page 673
Lessors: Donnie C. Andes, a/k/a Donald C. Andes and Janice L. Andes, husband
and wife
Lessee: Noble Petroleum, Inc.
Description: S/2, Section 3-T33S-R5E,
Cowley County, Kansas

Date: October 7, 2008
Recorded: Book 830 at Page 675
Lessors: Darrel D. Rhodes and Eva H. Rhodes Revocable Trust Agreement dated
4/26/00
Lessee: Noble Petroleum, Inc.
Description: SW/4 Section 10-T33S-R5E ✓
NE/4, N/2 NW/4, Section 15-T33S-R5E
Cowley County, Kansas

Date: April 8, 1975
Recorded: Book 196 at Page 487
Lessors: John E. Jarvis and Shirley J. Jarvis, his wife;
John Edmund Jarvis II and Margaret Jarvis, his wife;
Paul G. Jarvis, a single person
Richard D. Smith ✓
Description: NW/4, Section 14-T33S-R5E,
Cowley County, Kansas

Date: January 11, 1975
Recorded: Book 196 at Page 152
Lessors: Hazel Richardson, a/k/a Hazel L. Richardson, a widow;
Bobby Chattam and Martha Chattam, his wife;
Raymond Chattam and Lois Chattam, his wife
Richard D. Smith ✓
Description: East 2/3rds of NE/4, Section 3-T33S-R5E,
Cowley County, Kansas

Date: October 24, 2008
Recorded: Book 830 at Page 668
Lessors: Donnie C. Andes, a/k/a Donald C. Andes, and Janice L. Andes, husband
and wife
Lessee: Noble Petroleum, Inc.
Description: N/2, Section 10-T33S-R5E,
Cowley County, Kansas

Date: January 11, 1975
Recorded: Book 196 at Page 150
Lessors: Glenn F. Miller and Ethel V. Miller, his wife
Lessee: Richard D. Smith ✓
Description: W-1/3 of NE/4, Section 3-T33S-R5E,
Cowley County, Kansas

Date: January 8, 1975
Recorded: Book 196 at Page 146
Lessors: K. Roger Rising and Shirley L. Rising, his wife;
Eunice Peters, a widow
Lessee: Richard D. Smith ✓
Description: NW/4, Section 3-T33S-R5E,
Cowley County, Kansas

HAWKINS WELL

LESSOR: Henry R. Hawkins
LESSEE: Taos Resources Acquisition, LP
DATE: 11-07-2017
RECORDED: BOOK 1008, PAGE 626
COUNTY: COWLEY COUNTY
STATE: KANSAS ✓
DESCRIPTION: A 24.6 ac tract of land in the W/2SW/4 of Section 27, T32S-R5E described as follows:
Beginning at a point on the West line, 402.5 feet north of the Southwest Corner of the SW/4, said West line on an assumed bearing of South 00 deg. 00 min. East; thence South 88 deg. 59 min. 41 sec. East, 709.32 feet; thence North 00 deg. 09 min. 20 sec. West, 91.67 feet; thence North 01 deg. 59 min. 43 sec. East 149.57 feet; thence North 06 deg. 19 min. 40 sec. East, 387.10 feet; thence North 10 deg. 59 min 56 sec. East, 246.42 feet; thence North 11 deg. 19 min. 08 sec. East, 516.81 feet; thence North 90 deg. West, 902.25 feet to the West line of said Quarter Section; thence South 00 deg. 00 min. East, along the West line of said Quarter Section, 1362.09 feet to the point of beginning.

LESSOR: Keith D. Archer and Charlene F. Archer, as Co-Trustees of The Archer Family Trust under agreement dated 06/48/2012
LESSEE: Taos Resources Acquisition, LP
DATE: 12-06-2017
RECORDED: Memorandum: BOOK 1010, PAGE 131
COUNTY: COWLEY COUNTY
STATE: KANSAS ✓
DESCRIPTION: A 10.0 ac tract of land in the W/2SW/4 of Section 27, T32S-R5E described as follows:
Beginning at the Southwest Corner of the SW/4; thence North along the West line of said Quarter Section, said West line on an assumed bearing of South 0 deg. 00 min. East, 402.5 feet to an iron pin; thence South 88 deg. 59 min. 41 sec. East, 709.32 feet to an iron pin; thence North 0 deg. 09 min. 20 sec. West, 91.67 feet to an iron pin; thence South 86 deg. 56 min. 22 sec. East, 320.45 feet to an iron pin; thence South 0 deg. 00 min. East, 474.0 feet to an iron pin on the South line of said Southwest Quarter; thence North 89 def. 28 min. 42 sec. West, along said South line, 1029.0 feet to the point of beginning

LESSOR: Seeliger LLC
LESSEE: Taos Resources Acquisition, LP
DATE: 11-16-2017
RECORDED: BOOK 1009, PAGE 593
COUNTY: COWLEY COUNTY
STATE: KANSAS ✓
DESCRIPTION: A 45.4 ac tract of land described as the W/2SW/4 of Section 27, T32S-R5E, LESS AND EXCEPT the 2 tracts listed above.

GROENE WELL

TR Lease #: KS005-03001

Lease Date: February 11, 2011
 Lessor: Jay A. Groene and Cynthia A. Groene, h/w
 Lessee: SandRidge Exploration and Production L.L.C.
 Recorded: Volume 882, Page 26
 Lands: T-33-S, R-5-E
 ✓Section 9: SE/4

WEBBER WELL

TR Lease #: KS005-08001
 Lease Date: September 25, 2014
 Lessor: Hilma I. Weber and Darrell L. Webber, as joint tenants
 Lessee: Taos Resources Operating Company LLC
 Recorded: Volume 949, Page 448
 Lands: T-32-S, R-5-E
 ✓Section 34: E/2NW/4

RADCLIFF SNYDER (Includes Richardson Well)

TR Lease #:
 Lease Date: January 28, 1976
 Lessor: B. M. Radcliff, a widower, Howard E. Snyder and Mary V. Snyder, h/w
 Lessee: Richard D. Smith
 Recorded: Volume 199, Page 341
 Lands: T-32-S, R-5-E
 ✓Section 28: S/2
 Section 33: NW/4

SNYDER WELL

TR Lease #:
 Lease Date: November 1, 2013
 Lessor: Roberta M. Snyder, a widow
 Lessee: Range Oil Company, Inc.
 Recorded: Volume 199, Page 341
 Lands: T-32-S, R-5-E
 ✓Section 28: S/2NE/4 & NW/4 Less 4 tracts described in said lease.

CARNES WELL

TR Lease #:
 Lease Date: September 10, 1990
 Lessor: Larry Reed & Donna M. Reed, H/W
 Lessee: JAS Oil Co., Inc.
 Recorded: Volume 437, Page 226
 Lands: T-32-S, R-5-E
 ✓Section 34: SW/4NE/4 & NE/4NE/4

REED WELL

Lease No: KS005-COW-09101
 Lease Date: November 6, 2014
 Lessor: Rock Chalk Royalties, LTD
 Lessee: Taos Resources Acquisition LP
 Recorded: Volume 953, Page 29
 Lands: T-32-S, R-5-E
 ✓Section 34: NW/4NE/4

Lease No: KS005-COW-09201
 Lease Date: November 6, 2014
 Lessor: W. Chance Carnes, a single person
 Lessee: Taos Resources Acquisition LP
 Recorded: Volume 953, Page 31
 Lands: T-32-S, R-5-E
 ✓Section 34: NW/4NE/4

Lease No: KS005-COW-09301
Lease Date: November 6, 2014
Lessor: Spiro Resources, LTC
Lessee: Taos Resources Acquisition LP
Recorded: Volume 953, Page 33
Lands: T-32-S, R-5-E
✓Section 34: NW/4NE/4

Lease No: KS005-COW-09101
Lease Date: November 6, 2014
Lessor: Rock Chalk Royalties, LTD
Lessee: Taos Resources Acquisition LP
Recorded: Volume 953, Page 29
Lands: T-32-S, R-5-E
✓Section 34: NW/4NE/4

Lease No: KS005-COW-09201
Lease Date: November 6, 2014
Lessor: W. Chance Carnes, a single person
Lessee: Taos Resources Acquisition LP
Recorded: Volume 953, Page 31
Lands: T-32-S, R-5-E
✓Section 34: NW/4NE/4

Lease No: KS005-COW-09301
Lease Date: November 6, 2014
Lessor: Spiro Resources, LTC
Lessee: Taos Resources Acquisition LP
Recorded: Volume 953, Page 33
Lands: T-32-S, R-5-E
✓Section 34: NW/4NE/4