

KANSAS CORPORATION COMMISSION  
OIL & GAS CONSERVATION DIVISION

Form T-1  
April 2019  
Form must be Typed  
Form must be Signed  
All blanks must be Filled

**REQUEST FOR CHANGE OF OPERATOR  
TRANSFER OF INJECTION OR SURFACE PIT PERMIT**

Form KSONA-1, Certification of Compliance with the Kansas Surface Owner Notification Act,  
MUST be submitted with this form.

Check applicable boxes:

- Oil Lease: No. of Oil Wells \_\_\_\_\_ \*\*
- Gas Lease: No. of Gas Wells \_\_\_\_\_ \*\*
- Gas Gathering System: \_\_\_\_\_
- Saltwater Disposal Well - Permit No.: \_\_\_\_\_  
Spot Location: \_\_\_\_\_ feet from  N /  S Line  
\_\_\_\_\_ feet from  E /  W Line
- Enhanced Recovery Project Permit No.: \_\_\_\_\_  
Entire Project:  Yes  No  
Number of Injection Wells \_\_\_\_\_ \*\*

Field Name: \_\_\_\_\_

**\*\* Side Two Must Be Completed.**

Effective Date of Transfer: \_\_\_\_\_

KS Dept of Revenue Lease No.: \_\_\_\_\_

Lease Name: \_\_\_\_\_

\_\_\_\_ - \_\_\_\_ - \_\_\_\_ - \_\_\_\_ Sec. \_\_\_\_ Twp. \_\_\_\_ R.  E  W

Legal Description of Lease: \_\_\_\_\_

County: \_\_\_\_\_

Production Zone(s): \_\_\_\_\_

Injection Zone(s): \_\_\_\_\_

Surface Pit Permit No.: \_\_\_\_\_  
(API No. if Drill Pit, WO or Haul)

\_\_\_\_\_ feet from  N /  S Line of Section

\_\_\_\_\_ feet from  E /  W Line of Section

Type of Pit:  Emergency  Burn  Settling  Haul-Off  Workover  Drilling

Past Operator's License No. \_\_\_\_\_

Contact Person: \_\_\_\_\_

Past Operator's Name & Address: \_\_\_\_\_

Phone: \_\_\_\_\_

Title: \_\_\_\_\_

Signature: \_\_\_\_\_

New Operator's License No. \_\_\_\_\_

Contact Person: \_\_\_\_\_

New Operator's Name & Address: \_\_\_\_\_

Phone: \_\_\_\_\_

New Operator's Email: \_\_\_\_\_

Date: \_\_\_\_\_

Title: \_\_\_\_\_

Signature: \_\_\_\_\_

**Acknowledgment of Transfer:** The above request for transfer of injection authorization, surface pit permit # \_\_\_\_\_ has been noted, approved and duly recorded in the records of the Kansas Corporation Commission. This acknowledgment of transfer pertains to Kansas Corporation Commission records only and does not convey any ownership interest in the above injection well(s) or pit permit.

\_\_\_\_\_ is acknowledged as  
the new operator and may continue to inject fluids as authorized by

Permit No.: \_\_\_\_\_ . Recommended action: \_\_\_\_\_

Date: \_\_\_\_\_

Authorized Signature

\_\_\_\_\_ is acknowledged as  
the new operator of the above named lease containing the surface pit

permitted by No.: \_\_\_\_\_ .

Date: \_\_\_\_\_

Authorized Signature

DISTRICT \_\_\_\_\_ EPR \_\_\_\_\_ PRODUCTION \_\_\_\_\_ UIC \_\_\_\_\_

Side Two

**Must Be Filed For All Wells**

KDOR Lease No.: \_\_\_\_\_

\* Lease Name: \_\_\_\_\_ \* Location: \_\_\_\_\_

| Well No. | API No.<br>(YR DRLD/PRE '67) | Footage from Section Line<br>(i.e. FSL = Feet from South Line) |                    | Type of Well<br>(Oil/Gas/INJ/WSW) | Well Status<br>(PROD/TA'D/Abandoned) |
|----------|------------------------------|--|--------------------|-----------------------------------|--------------------------------------|
|          |                              | Circle:<br>FSL/FNL   | Circle:<br>FEL/FWL |                                   |                                      |
| _____    | _____                        | _____  | _____              | _____                             | _____                                |
| _____    | _____                        | _____  | _____              | _____                             | _____                                |
| _____    | _____                        | _____  | _____              | _____                             | _____                                |
| _____    | _____                        | _____  | _____              | _____                             | _____                                |
| _____    | _____                        | _____  | _____              | _____                             | _____                                |
| _____    | _____                        | _____  | _____              | _____                             | _____                                |
| _____    | _____                        | _____  | _____              | _____                             | _____                                |
| _____    | _____                        | _____  | _____              | _____                             | _____                                |
| _____    | _____                        | _____  | _____              | _____                             | _____                                |
| _____    | _____                        | _____  | _____              | _____                             | _____                                |
| _____    | _____                        | _____  | _____              | _____                             | _____                                |
| _____    | _____                        | _____  | _____              | _____                             | _____                                |
| _____    | _____                        | _____  | _____              | _____                             | _____                                |
| _____    | _____                        | _____  | _____              | _____                             | _____                                |
| _____    | _____                        | _____  | _____              | _____                             | _____                                |
| _____    | _____                        | _____  | _____              | _____                             | _____                                |
| _____    | _____                        | _____  | _____              | _____                             | _____                                |
| _____    | _____                        | _____  | _____              | _____                             | _____                                |
| _____    | _____                        | _____  | _____              | _____                             | _____                                |
| _____    | _____                        | _____  | _____              | _____                             | _____                                |
| _____    | _____                        | _____  | _____              | _____                             | _____                                |
| _____    | _____                        | _____  | _____              | _____                             | _____                                |
| _____    | _____                        | _____  | _____              | _____                             | _____                                |
| _____    | _____                        | _____  | _____              | _____                             | _____                                |
| _____    | _____                        | _____  | _____              | _____                             | _____                                |
| _____    | _____                        | _____  | _____              | _____                             | _____                                |
| _____    | _____                        | _____  | _____              | _____                             | _____                                |
| _____    | _____                        | _____  | _____              | _____                             | _____                                |
| _____    | _____                        | _____  | _____              | _____                             | _____                                |
| _____    | _____                        | _____  | _____              | _____                             | _____                                |
| _____    | _____                        | _____  | _____              | _____                             | _____                                |
| _____    | _____                        | _____  | _____              | _____                             | _____                                |
| _____    | _____                        | _____  | _____              | _____                             | _____                                |
| _____    | _____                        | _____  | _____              | _____                             | _____                                |
| _____    | _____                        | _____  | _____              | _____                             | _____                                |
| _____    | _____                        | _____  | _____              | _____                             | _____                                |
| _____    | _____                        | _____  | _____              | _____                             | _____                                |
| _____    | _____                        | _____  | _____              | _____                             | _____                                |
| _____    | _____                        | _____  | _____              | _____                             | _____                                |
| _____    | _____                        | _____  | _____              | _____                             | _____                                |

A separate sheet may be attached if necessary.

\* When transferring a unit which consists of more than one lease please file a separate side two for each lease. If a lease covers more than one section please indicate which section each well is located.

KANSAS CORPORATION COMMISSION  
OIL & GAS CONSERVATION DIVISION

Form KSONA-1

July 2014

Form Must Be Typed

Form must be Signed

All blanks must be Filled

**CERTIFICATION OF COMPLIANCE WITH THE  
KANSAS SURFACE OWNER NOTIFICATION ACT**

*This form must be submitted with all Forms C-1 (Notice of Intent to Drill); CB-1 (Cathodic Protection Borehole Intent); T-1 (Request for Change of Operator Transfer of Injection or Surface Pit Permit); and CP-1 (Well Plugging Application). Any such form submitted without an accompanying Form KSONA-1 will be returned.*

Select the corresponding form being filed:  C-1 (Intent)  CB-1 (Cathodic Protection Borehole Intent)  T-1 (Transfer)  CP-1 (Plugging Application)

OPERATOR: License # \_\_\_\_\_

Name: \_\_\_\_\_

Address 1: \_\_\_\_\_

Address 2: \_\_\_\_\_

City: \_\_\_\_\_ State: \_\_\_\_\_ Zip: \_\_\_\_\_ + \_\_\_\_\_

Contact Person: \_\_\_\_\_

Phone: ( \_\_\_\_\_ ) \_\_\_\_\_ Fax: ( \_\_\_\_\_ ) \_\_\_\_\_

Email Address: \_\_\_\_\_

Well Location:

\_\_\_\_ - \_\_\_\_ - \_\_\_\_ - \_\_\_\_ Sec. \_\_\_\_ Twp. \_\_\_\_ S. R. \_\_\_\_  East  West

County: \_\_\_\_\_

Lease Name: \_\_\_\_\_ Well #: \_\_\_\_\_

*If filing a Form T-1 for multiple wells on a lease, enter the legal description of the lease below:*

**Surface Owner Information:**

Name: \_\_\_\_\_

Address 1: \_\_\_\_\_

Address 2: \_\_\_\_\_

City: \_\_\_\_\_ State: \_\_\_\_\_ Zip: \_\_\_\_\_ + \_\_\_\_\_

*When filing a Form T-1 involving multiple surface owners, attach an additional sheet listing all of the information to the left for each surface owner. Surface owner information can be found in the records of the register of deeds for the county, and in the real estate property tax records of the county treasurer.*

*If this form is being submitted with a Form C-1 (Intent) or CB-1 (Cathodic Protection Borehole Intent), you must supply the surface owners and the KCC with a plat showing the predicted locations of lease roads, tank batteries, pipelines, and electrical lines. The locations shown on the plat are preliminary non-binding estimates. The locations may be entered on the Form C-1 plat, Form CB-1 plat, or a separate plat may be submitted.*

**Select one of the following:**

- I certify that, pursuant to the Kansas Surface Owner Notice Act (House Bill 2032), I have provided the following to the surface owner(s) of the land upon which the subject well is or will be located: 1) a copy of the Form C-1, Form CB-1, Form T-1, or Form CP-1 that I am filing in connection with this form; 2) if the form being filed is a Form C-1 or Form CB-1, the plat(s) required by this form; and 3) my operator name, address, phone number, fax, and email address.
- I have not provided this information to the surface owner(s). I acknowledge that, because I have not provided this information, the KCC will be required to send this information to the surface owner(s). To mitigate the additional cost of the KCC performing this task, I acknowledge that I must provide the name and address of the surface owner by filling out the top section of this form and that I am being charged a \$30.00 handling fee, payable to the KCC, which is enclosed with this form.

*If choosing the second option, submit payment of the \$30.00 handling fee with this form. If the fee is not received with this form, the KSONA-1 form and the associated Form C-1, Form CB-1, Form T-1, or Form CP-1 will be returned.*

I hereby certify that the statements made herein are true and correct to the best of my knowledge and belief.

Date: \_\_\_\_\_ Signature of Operator or Agent: \_\_\_\_\_ Title: \_\_\_\_\_

**ASSIGNMENT, BILL OF SALE AND CONVEYANCE**

STATE OF KANSAS           §  
   §                                   KNOW ALL MEN BY THESE PRESENTS  
 COUNTY OF COMANCHE   §

THAT, **LASSO HOLDING LLC**, a Kansas limited liability company, whose mailing address is P.O. Box 465, 1125 South Main Street, Chase, Kansas 67524-0465, Bruce D. Kelso, Managing Member; **KELSO OIL AND GAS, INC.**, a Kansas corporation, whose mailing address is P.O. Box 467, 1119 South Main Street, Chase, Kansas 67524-0467, Mike D. Kelso, President; **CURTIS D. KELSO**, an individual, whose mailing address is P.O. Box 209, Chase, Kansas 67524-0209, **LEWIS FAMILY RESOURCES, LTD**, whose address is P.O. Box 995, Gainesville, Texas 76241, Gary Dale Lewis, President; and **INTEGRITY CPAC OIL AND GAS, LLC**, whose address is 424 Cocopa Drive, Gainesville, Texas 76240, Cliff Stover, Managing Member, **JOHN D. MCCARROLL & JEANNE B. MCCARROLL REVOCABLE LIVING TRUST, DATED APRIL 25, 1995**, a Texas trust, whose address is 1440 FM 2931, Suite A, Aubrey, Texas 76227, John D. McCarroll and Jeanne B. McCarroll, Co-Trustees; (hereinafter referred to as "Assignors") for and in consideration of the sum of One Hundred Dollars (\$100.00) cash and other good and valuable consideration to Assignors in hand paid by **STRATAKAN EXPLORATION, LLC**, a Kansas limited liability company, whose address is 100 South Main Street, Plainville, Kansas 67663, Justin Prater, Managing Member (hereinafter referred to as "Assignee"), the receipt and sufficiency of all consideration being hereby acknowledged, has GRANTED, TRANSFERRED, ASSIGNED, and CONVEYED and does hereby GRANT, TRANSFER, ASSIGN, and CONVEY unto Assignee, subject to the terms and provisions hereinafter stated, all of its right title and interest in and to: (i) the well listed on the attached Exhibit "A" including, but not limited to, the casing and tubing therein and all downhole and wellhead equipment, and all surface equipment (hereinafter referred to as the "Wells") and all surface land deeds existing as of the Effective Time (hereinafter defined); (ii) all of Assignor's right, title and interest in and to all oil and gas leases listed on Exhibit "B" insofar as the same cover the wells listed on Exhibit "A" (the "Leases") and (iii) all oil, gas, well gas, casinghead gas, condensate, and all components of any of them (hereinafter referred to as "Hydrocarbons") produced therefrom on or after the Effective Time; situated in **Comanche County, Kansas** (collectively the Wells, Leases Hydrocarbons and Surface Interests referred to herein as the "Properties") as of the Effective Time.

TO HAVE AND TO HOLD the Properties, subject to the following terms and conditions:

1. Existing Agreements. This Assignment is made in accordance with and is subject to the terms, covenants and conditions contained in all of the assignments or other instruments or agreements of record that are disclosed and provided by Assignors to Assignee prior to the Effective Time and pertain to the Properties and all contractually binding arrangements of record or disclosed by Assignors to Assignee prior to the Effective Time to which the Properties may be subject and which will be binding on the Properties or Assignee on and after the Effective Time.
2. Assumption of Obligations. Assignee hereby assumes and agrees to perform and be bound by all provisions of the Leases and all contractual duties and obligations of Assignors as owner of the Properties to the extent that the same are valid and subsisting on the Effective Time.

From and after the Effective Time, Assignee assumes and agrees to timely pay and perform its proportionate share of all duties, obligations, covenants and liabilities under the Leases relating to the ownership, use or operation of the Properties, including without limitation all express or implied covenants and obligations imposed upon the lessee under the terms and conditions of the Leases. Furthermore, Assignee expressly assumes, from and after the Effective Time, any and all obligations and liabilities associated with the Properties, including but not limited to restoration of the surface and plugging and abandonment operations in accordance with the rules of the Kansas Corporation Commission, regardless of whether such surface restoration and plugging and abandonment operations arose prior to the Effective Time.

3. **INDEMNITY.** ASSIGNEE SHALL FULLY PROTECT, INDEMNIFY AND DEFEND ASSIGNORS, ITS AFFILIATES AND THEIR RESPECTIVE OFFICERS, AGENTS AND/OR EMPLOYEES AND HOLD THEM HARMLESS FROM ALL CLAIMS, DEMANDS, NOTICES, SUITS, CAUSES OF ACTION, LOSSES, DAMAGES, LIABILITIES, FINES, PENALTIES, COSTS AND EXPENSES, REASONABLE ATTORNEY FEES, AND UNIT COSTS, INCLUDING BUT NOT LIMITED TO AD VALOREM, PRODUCTION, SEVERANCE OR EXCISE TAXES AND ROYALTIES ATTRIBUTABLE TO ASSIGNEE'S OWNERSHIP AND OPERATION OF THE PROPERTIES ATTRIBUTABLE TO THE PERIOD ON AND AFTER THE EFFECTIVE TIME. AND (B) ASSIGNEE'S OBLIGATIONS RELATED TO SURFACE RESTORATION AND PLUGGING AND ABANDONMENT OPERATIONS ARISING BEFORE OR AFTER THE EFFECTIVE TIME.

4. **NO WARRANTY.** THIS ASSIGNMENT IS MADE WITHOUT REPRESENTATION OR WARRANTY OF ANY KIND WHATSOEVER, EXPRESS, STATUTORY, IMPLIED OR OTHERWISE. ASSIGNORS MAKE NO, AND EXPRESSLY DISCLAIMS AND NEGATES ANY, REPRESENTATION OR WARRANTY, EXPRESS OR IMPLIED, AS TO TITLE TO ANY OF THE PROPERTIES.

5. **DISCLAIMER OF WARRANTIES OF MERCHANTABILITY AND FITNESS FOR A PARTICULAR PURPOSE.** THE PROPERTIES COVERED HEREBY ARE USED AND ARE SOLD ON AS "AS IS WHERE IS" BASIS WITH ALL FAULTS, IF ANY. ASSIGNEE ACKNOWLEDGES, PRIOR TO ITS ACCEPTANCE OF THIS ASSIGNMENT, BILL OF SALE AND CONVEYANCE, THAT ASSIGNEE HAS BEEN GIVEN ADEQUATE AND TIMELY ACCESS TO INSPECT THE PROPERTIES. ASSIGNORS SHALL HAVE NO LIABILITY TO ASSIGNEE FOR ANY CLAIMS, LOSS OR DAMAGE CAUSED OR ALLEGED TO BE CAUSED DIRECTLY OR INDIRECTLY, INCIDENTALY OR CONSEQUENTIALY, BY THE PROPERTIES OR THE MECHANICAL INTEGRITY OF ANY PART THEREOF, BY ANY INADEQUACY THEREOF OR THEREWITH, ARISING IN STRICT LIABILITY OR OTHERWISE, OR IN ANY WAY RELATED TO OR ARISING OUT OF THIS ASSIGNMENT. ASSIGNORS MAKE NO EXPRESS OR IMPLIED WARRANTIES OF ANY KIND, INCLUDING THOSE OF MERCHANTABILITY AND FITNESS FOR A PARTICULAR PURPOSE WITH RESPECT TO THE PROPERTIES AND EXPRESSLY DISCLAIMS ANY WARRANTIES WITH RESPECT THERETO.

6. **Entire Agreement.** This Assignment supersedes all prior and contemporaneous negotiations, understandings, letters of intent and agreements between the parties relating to the assignment of the Properties and constitutes the entire agreement between parties.

7. **Amendments and Severability.** This Assignment may not be modified supplemented or changed except in writing duly executed by both parties. If any provision of this Assignment is found by any court of competent jurisdiction to be invalid or unenforceable, the provision will be deemed modified to the extent necessary to make it valid or enforceable, and if it cannot be so modified, it will be deemed deleted and the remainder of this Assignment will not be affected thereby.

8. **Counterparts.** This Assignment may be executed in counterparts. Each counterpart will be deemed an original, and all counterparts taken together will constitute one and the same

binding original. For the purposes of recording, the signature and acknowledgement pages of the various counterparts may be combined.

The provisions hereof shall be binding upon the parties hereto and their respective heirs, personal representatives, successors and assigns.

IN WITNESS WHEREOF, the undersigned have executed this instrument on the date(s) of the acknowledgements annexed hereto, but effective for all purposes as of May 1, 2021 (the "Effective Time").

*Signature Pages Follows*

ASSIGNORS: LASSO HOLDING LLC

By: [Signature]

Name: Bruce D. Kelso  
Title: Managing Member

STATE OF KANSAS §  
  §  
COUNTY OF RICE §

This instrument was acknowledged before me on this 16<sup>th</sup> day of May, 2021 by Bruce D. Kelso, Managing Member on behalf of said limited liability company.

[Signature]  
Notary Public

Commission Expires: 08-24-2021



Commission No. 1031417

ASSIGNORS: **KELSO OIL AND GAS, INC.**

By: *Mike D Kelso*

Name: Mike D. Kelso  
Title: President

STATE OF KANSAS       §  
                                  §  
COUNTY OF RICE       §

This instrument was acknowledged before me on this 10<sup>th</sup> day of May, 2021 by Mike D. Kelso, President on behalf of said corporation.

*Irene Herzberg*  
Notary Public

Commission Expires: August 24, 2021



Commission No. 1031417



ASSIGNORS: **CURTIS D. KELSO**

By: *Curtis D. Kelso*

Name: Curtis D. Kelso  
Title: Individual

STATE OF KANSAS       §  
                                  §  
COUNTY OF RICE       §

This instrument was acknowledged before me on this 11<sup>th</sup> day of May, 2021 by Curtis D. Kelso, an Individual.

*Irene Herzberg*  
Notary Public

Commission Expires: August 24, 2021



Commission No. 1031417

ASSIGNORS: INTEGRITY CPAC OIL AND GAS, LLC

By: [Signature]

Name: Cliff Stover  
Title: Managing Member

STATE OF Texas §


COUNTY OF Coke §

This instrument was acknowledged before me on this 5th day of May, 2021 by Cliff Stover, Managing Member on behalf of said limited liability company.

[Signature]  
Notary Public

Commission Expires: 12-04-2021

Commission No. 2211243



ASSIGNORS: LEWIS FAMILY RESOURCES, LTD

By: Gary Dale Lewis

Name: Gary Dale Lewis  
Title: President

STATE OF TEXAS §

§


COUNTY OF COOKE §

This instrument was acknowledged before me on this 5th day of May, 2021 by Gary Dale Lewis, President on behalf of Lewis Family Resources, LTD.

Karen Talley  
Notary Public

Commission Expires: 12-04-2021

Commission No. 2211243



ASSIGNORS: **JOHN D. MCCARROLL & JEANNE B. MCCARROLL REVOCABLE LIVING TRUST, DATED APRIL 25, 1995**

By: *John D. McCarroll*

Name: John D. McCarroll  
Title: Co-Trustee

By: *Jeanne B. McCarroll*

Name: Jeanne B. McCarroll  
Title: Co-Trustee


STATE OF TEXAS §  
  §  
COUNTY OF Denton §

This instrument was acknowledged before me on this 7 day of May, 2021 by John D. McCarroll and Jeanne B. McCarroll, Co-Trustees on behalf of said trust.

*Petra Lee Sprabary*  
Notary Public

Commission Expires: September 15, 2022

Commission No. 128372875



ASSIGNEE: STRATAKAN EXPLORATION, LLC

By: [Signature]  
Name: Justin Prater  
Title: Managing Member

STATE OF KANSAS §  
COUNTY OF Lee §

This instrument was acknowledged before me on this 11<sup>th</sup> day of May, 2021 by Justin Prater, Managing Member, on behalf of said limited liability company.

[Signature]  
Notary Public

Commission Expires: August 24, 2021



Commission No. 1031417

**EXHIBIT "A"**

Attached to and made a part of that Assignment, Bill of Sale and Conveyance from Lasso Holding LLC, Kelso Oil and Gas, Inc., Curtis D. Kelso, Lewis Family Resources, LTD, Integrity CPAC Oil and Gas, LLC, and John D. McCarroll & Jeanne B. McCarroll Revocable Living Trust, dated April 25, 1995 as Assignors, to Stratakan Exploration, LLC, as Assignee, dated effective as of the Effective Time.

| WELL NAME   | API NUMBER                         | SEC | SURFACE HOLE LOCATION |     |  | OPERATOR              |
|---|------------------------------------|-----|-----------------------|-----|--|-----------------------|
|   |                                    |     | TWN                   | RNG |  |                       |
| Bayne 3319 5-5  | 15-033-21731-0001                  | 5   | 33                    | 19  |  | *Mike Kelso Oil, Inc. |
| Bayne 3-5   | 15-033-20391-0000                  | 5   | 33                    | 19  |  | *Mike Kelso Oil, Inc. |
| Bayne 4-5   | 15-033-20396-0000                  | 5   | 33                    | 19  |  | *Mike Kelso Oil, Inc. |
| Crosby 3318 #1-26H  | 15-033-21670-0100                  | 26  | 33                    | 18  |  | Lasso Energy LLC      |
| Edmonston #1 SWD<br>(standalone SWD well)                                   | 15-033-21617-0000<br>(W2 SE SE SE) | 28  | 31                    | 20  |  | Mike Kelso Oil, Inc.  |
| Iris 3120 #1-1H   | 15-033-21611-0100                  | 1   | 31                    | 20  |  | Lasso Energy LLC      |
| Jellison #2-5 SWD   | 15-033-20356-0001                  | 5   | 33                    | 19  |  | *Mike Kelso Oil, Inc. |
| Jellison 1-5  | 15-033-20342-0000                  | 5   | 33                    | 19  |  | *Mike Kelso Oil, Inc. |
| Jellison 2-4  | 15-033-21443-0000                  | 4   | 33                    | 19  |  | *Mike Kelso Oil, Inc. |
| Jellison 3-4A   | 15-033-21488-0000                  | 4   | 33                    | 19  |  | *Mike Kelso Oil, Inc. |
| Jellison 3-5  | 15-033-20371-0000                  | 5   | 33                    | 19  |  | *Mike Kelso Oil, Inc. |
| Jellison 4-5  | 15-033-20493-0000                  | 5   | 33                    | 19  |  | *Mike Kelso Oil, Inc. |
| Leroy 3119 #1-5H<br>(does not include the<br>Melissa 3119 #1-5 SWD<br>well) | 15-033-21623-0100                  | 5   | 31                    | 19  |  | Lasso Energy LLC      |
| Lousch A1   | 15-033-20791-0001                  | 6   | 33                    | 18  |  | Lasso Energy LLC      |
| Lousch D1   | 15-033-21043-0000                  | 31  | 32                    | 18  |  | Lasso Energy LLC      |
| Marie 3418 #1-5H  | 15-033-21655-0100                  | 5   | 34                    | 18  |  | Lasso Energy LLC      |
| Nielson Upton 1-32  | 15-033-20586-0000                  | 32  | 32                    | 19  |  | *Mike Kelso Oil, Inc. |
| Nielson Upton 2-32  | 15-033-20595-0000                  | 32  | 32                    | 19  |  | *Mike Kelso Oil, Inc. |
| Nielson Upton 3-32  | 15-033-21574-0001                  | 32  | 32                    | 19  |  | *Mike Kelso Oil, Inc. |
| Ransom 18-1   | 15-033-21268-0000                  | 18  | 34                    | 19  |  | *Mike Kelso Oil, Inc. |
| Ransom 3419 2-18H 2L  | 15-033-21771-0200                  | 7   | 34                    | 19  |  | *Mike Kelso Oil, Inc. |
| Teal 3120 #1-27H  | 15-033-21632-0100                  | 27  | 31                    | 20  |  | Mike Kelso Oil, Inc.  |
| Thyme 3419 #1-5H  | 15-033-21672-0100                  | 5   | 34                    | 19  |  | *Mike Kelso Oil, Inc. |
| Thyme 3419 #2-5H  | 15-033-21715-0100                  | 5   | 34                    | 19  |  | *Mike Kelso Oil, Inc. |
| Thyme 3419 #3-5H  | 15-033-21708-0100                  | 5   | 34                    | 19  |  | *Mike Kelso Oil, Inc. |

*\*Still in process of KCC T1 transfer from Lasso Energy LLC to Mike Kelso Oil, Inc. first as of 05/06/2021 but effective 05/01/2021*

ALL WELLS LOCATED IN COMANCHE COUNTY, KANSAS.  
NEW OPERATOR FOR ALL WELLS: STRATAKAN  
EXPLORATION, LLC EFFECTIVE 05/01/2021.

**END OF EXHIBIT "A"**

EXHIBIT "B"

Attached to and made a part of that Assignment, Bill of Sale and Conveyance from Lasso Holding LLC, Kelso Oil and Gas, Inc., Curtis D. Kelso, Lewis Family Resources, LTD, Integrity CPAC Oil and Gas, LLC, and John D. McCarroll & Jeanne B. McCarroll Revocable Living Trust, dated April 25, 1995 as Assignors, to Stratakan Exploration, LLC, as Assignee, dated effective as of the Effective Time.

| LEASE NO / LEASE TAG   | LESSOR  | LESSEE                                       | LEASE DATE | BOOK      | PAGE      | STATE | COUNTY   | LEGAL         | LEGAL DESC            |
|--|---|--|------------|-----------|-----------|-------|----------|---------------|-----------------------|
| 901 *KS000820-000<br><u>THYME 3419 LEASE:</u><br><u>ALL OF SECTION 5</u><br><u>(640 GROSS ACRES)</u><br><u>- THYME 3419 #1-</u><br><u>5H, THYME 3419</u><br><u>#2-5H, AND THYME</u><br><u>3419 #3-5H</u> | DARREL W. GIRK (A/K/A<br>DARREL WALLACE GIRK)<br>AND TERENA GIRK, H/W                               | SANDRIDGE EXPLORATION<br>AND PRODUCTION, LLC | 9/11/2008  | 110 / 114 | 761 / 262 | KS    | COMANCHE | 034S-019W-005 | T34S-R19W: SEC 5: ALL |
| 901 *KS000830-000<br><u>THYME 3419 LEASE:</u><br><u>ALL OF SECTION 5</u><br><u>(640 GROSS ACRES)</u><br><u>- THYME 3419 #1-</u><br><u>5H, THYME 3419</u><br><u>#2-5H, AND THYME</u><br><u>3419 #3-5H</u> | GARY W. GIRK (A/K/A<br>GARY WALLACE GIRK)<br>AND CHARLOTTE GIRK<br>(A/K/A CHARLOTTE A.<br>GIRK) H/W | SANDRIDGE EXPLORATION<br>AND PRODUCTION, LLC | 9/11/2008  | 110 / 114 | 769 / 218 | KS    | COMANCHE | 034S-019W-005 | T34S-R19W: SEC 5: ALL |

|   |  |                         |            |                                  |  |    |          |               |  |
|---|--|-------------------------|------------|----------------------------------|--|----|----------|---------------|--|
| 901 *KS002420-000<br><u>BAYNE LEASE: SE/4 of 05-33S-19W (160 GROSS ACRE LEASE) -- BAYNE 3-5, BAYNE 4-5, AND BAYNE 3319 5-5 WELLS</u>                  | BERNICE FAYE BAYNE LIFE ESTATE AND KERN BAYNE, W/H; BONNIE OZELL BAYNE SMUTZ AND DALE SMUTZ, W/H; BILLY JO BAYNE AND BERNICE BAYE, H/W; BOBBY LEE BAYNE AND BARBARA BAYNE, H/W; KENNETH BRUCE BAYNE AND BEVERLY BAYNE, H/W | JOSEPH KORNFELD         | 12/26/1978 | 45 / 130 / 130 / 131 / 131       | 515 / 992 / 1004 / 97 / 95                   | KS | COMANCHE | 033S-019W-005 | T33S-R19W: SEC 5: SE/4                       |
| 901 *KS002423-000<br><u>JELLISON LEASE: SE/4 (160 GROSS ACRES) -- JELLISON 2-4 AND JELLISON 3-4A</u>  | VIRGIL L JELLISON, A SINGLE MAN  | ROBERT A CLARK          | 12/8/1974  | 38 / 130 / 130 / 130 / 130 / 130 | 362 / 855 / 852 / 849 / 846 / 843 / 840 / 83 | KS | COMANCHE | 033S-019W-004 | T33S-R19W: SEC 4: SE/4, SURFACE TO 5480'     |
| 901 *KS002423-000<br><u>JELLISON LEASE: NE/4 (160 GROSS ACRES) -- JELLISON #2-5 SWD, JELLISON 1-5, JELLISON 3-5, AND JELLISON 4-5</u>                 | VIRGIL L JELLISON, A SINGLE MAN  | ROBERT A CLARK          | 12/8/1974  | 38 / 130 / 130 / 130 / 130 / 130 | 362 / 855 / 852 / 849 / 846 / 843 / 840 / 83 | KS | COMANCHE | 033S-019W-005 | T33S-R19W: SEC 5: NE/4                       |
| 901 *KS002424-000<br><u>NIELSON UPTON LEASE: S2 NE/4 AND SE/4 (240 GROSS ACRES) -- NIELSON UPTON 1-32, NIELSON UPTON 2-32, AND NIELSON UPTON 3-32</u> | LEWIS NIELSEN, A/K/A LOUIS NIELSEN AND SYBIL NIELSEN   | INTERLAND RESOURCES INC | 1/7/1980   | 49                               | 367  | KS | COMANCHE | 032S-019W-032 | T32S-R19W: SEC 32: S/2NE/4, SURFACE TO 5315' |



|  |  |                                   |           |    |     |    |          |               |   |
|--|--|-----------------------------------|-----------|----|-----|----|----------|---------------|---|
| 901 *KS002424-000<br><u>NIELSON UPTON</u><br><u>LEASE: S2 NE/4</u><br><u>AND SE/4 (240</u><br><u>GROSS ACRES) --</u><br><u>NIELSON UPTON 1-</u><br><u>32, NIELSON UPTON</u><br><u>2-32, AND NIELSON</u><br><u>UPTON 3-32</u> | LEWIS NIELSEN, A/K/A<br>LOUIS NIELSEN AND SYBIL<br>NIELSEN | INTERLAND RESOURCES<br>INC        | 1/7/1980  | 49 | 367 | KS | COMANCHE | 032S-019W-032 | T32S-R19W: SEC 32:<br>S/2NE/4, 5315' TO 6183'   |
| 901 *KS002424-000<br><u>NIELSON UPTON</u><br><u>LEASE: S2 NE/4</u><br><u>AND SE/4 (240</u><br><u>GROSS ACRES) --</u><br><u>NIELSON UPTON 1-</u><br><u>32, NIELSON UPTON</u><br><u>2-32, AND NIELSON</u><br><u>UPTON 3-32</u> | LEWIS NIELSEN, A/K/A<br>LOUIS NIELSEN AND SYBIL<br>NIELSEN | INTERLAND RESOURCES<br>INC        | 1/7/1980  | 49 | 367 | KS | COMANCHE | 032S-019W-032 | T32S-R19W: SEC 32: SE/4,<br>SURFACE TO 5300'    |
| 901 *KS002424-000<br><u>NIELSON UPTON</u><br><u>LEASE: S2 NE/4</u><br><u>AND SE/4 (240</u><br><u>GROSS ACRES) --</u><br><u>NIELSON UPTON 1-</u><br><u>32, NIELSON UPTON</u><br><u>2-32, AND NIELSON</u><br><u>UPTON 3-32</u> | LEWIS NIELSEN, A/K/A<br>LOUIS NIELSEN AND SYBIL<br>NIELSEN | INTERLAND RESOURCES<br>INC        | 1/7/1980  | 49 | 367 | KS | COMANCHE | 032S-019W-032 | T32S-R19W: SEC 32: SE/4,<br>5300' TO 6183'      |
| 901 *KS002425-000<br><u>NIELSON UPTON</u><br><u>LEASE: S2 NE/4</u><br><u>AND SE/4 (240</u><br><u>GROSS ACRES) --</u><br><u>NIELSON UPTON 1-</u><br><u>32, NIELSON UPTON</u>  | MABEL UPTON  | LEAR PETROLEUM<br>EXPLORATION INC | 1/10/1980 | 49 | 91  | KS | COMANCHE | 032S-019W-032 | T32S-R19W: SEC 32:<br>S/2NE/4, SURFACE TO 5315' |

|  |                       |                                |           |    |     |    |          |               |  |
|--|-----------------------|--------------------------------|-----------|----|-----|----|----------|---------------|--|
| <u>2-32, AND NIELSON UPTON 3-32</u>  | MABEL UPTON           | LEAR PETROLEUM EXPLORATION INC | 1/10/1980 | 49 | 91  | KS | COMANCHE | 032S-019W-032 | T32S-R19W: SEC 32: S/2NE/4, 5315' TO 6183'   |
| 901*KS002425-000<br><u>NIELSON UPTON LEASE: S2 NE/4 AND SE/4 (240 GROSS ACRES) -- NIELSON UPTON 1-32, NIELSON UPTON 2-32, AND NIELSON UPTON 3-32</u> |                       |                                |           |    |     |    |          |               |  |
| <u>901*KS002425-000 NIELSON UPTON LEASE: S2 NE/4 AND SE/4 (240 GROSS ACRES) -- NIELSON UPTON 1-32, NIELSON UPTON 2-32, AND NIELSON UPTON 3-32</u>    | MABEL UPTON           | LEAR PETROLEUM EXPLORATION INC | 1/10/1980 | 49 | 91  | KS | COMANCHE | 032S-019W-032 | T32S-R19W: SEC 32: SE/4, SURFACE TO 5300'    |
| <u>901*KS002425-000 NIELSON UPTON LEASE: S2 NE/4 AND SE/4 (240 GROSS ACRES) -- NIELSON UPTON 1-32, NIELSON UPTON 2-32, AND NIELSON UPTON 3-32</u>    |                       |                                |           |    |     |    |          |               |  |
| <u>901*KS002425-000 NIELSON UPTON LEASE: S2 NE/4 AND SE/4 (240 GROSS ACRES) -- NIELSON UPTON 1-32, NIELSON UPTON 2-32, AND NIELSON UPTON 3-32</u>    | MABEL UPTON           | LEAR PETROLEUM EXPLORATION INC | 1/10/1980 | 49 | 91  | KS | COMANCHE | 032S-019W-032 | T32S-R19W: SEC 32: SE/4, 5300' TO 6183'      |
| <u>901*KS002425-000 NIELSON UPTON LEASE: S2 NE/4 AND SE/4 (240 GROSS ACRES) -- NIELSON UPTON 1-32, NIELSON UPTON 2-32, AND NIELSON UPTON 3-32</u>    |                       |                                |           |    |     |    |          |               |  |
| <u>901*KS002427-000 NIELSON UPTON LEASE: S2 NE/4 AND SE/4 (240 GROSS ACRES) --</u>   | MOBIL OIL CORPORATION | LEAR PETROLEUM EXPLORATION INC | 8/25/1983 | 60 | 257 | KS | COMANCHE | 032S-019W-032 | T32S-R19W: SEC 32: S/2NE/4, SURFACE TO 5315' |



|   |  |                       |           |    |     |    |          |               |  |
|---|--|-----------------------|-----------|----|-----|----|----------|---------------|--|
| 901*KS013465-000<br><u>LOUSCH A1 UNIT</u><br><u>WELL/LEASE: LOT</u><br><u>1, LOT 2, LOT 3, LOT</u><br><u>4, LOT 5, SE/4</u><br><u>NE/4, SE/4 NW/4,</u><br><u>SW/4 NE/4 (314.25</u><br><u>GROSS ACRES)</u> | RICHARD H PHILLIPS AND<br>ELEANOR G PHILLIPS, HIS<br>WIFE; RICHARD H<br>PHILLIPS, TRUSTEE OF THE<br>ZELMA GARDNER TRUST<br>DTD 11/13/78; JUNE<br>ROBERTSON PORTER AND<br>JAMES PORTER, HER<br>HUSBAND; MARGARET<br>HUTCHINSON, A WIDOW | PRESLEY PETROLEUM, CO | 2/16/1990 | 74 | 67  | KS | COMANCHE | 0335-018W-006 | T33S-R18W: SEC 06: LOT 1<br>(40.17 AC) AND SE/4 NE/4<br>ADA E/2 NE/4                                   |
| 901*KS013466-000<br><u>LOUSCH D1 UNIT</u><br><u>WELL/LEASE: LOT</u><br><u>3, LOT 4, E2 SW/4,</u><br><u>S2 NE/4, SE/4</u><br><u>(394.2 GROSS</u><br><u>ACRES)</u>  | DAVID CARY AND THEO<br>CARY, HIS WIFE  | VERNON T BEHRENDT     | 2/24/1988 | 69 | 661 | KS | COMANCHE | 032S-018W-031 | T32S-R18W: SEC 31: LOT 3<br>(37.15 AC), LOT 4 (37.05 AC)<br>AND E/2 SW/4                               |
| 901*KS013467-000<br><u>LOUSCH D1 UNIT</u><br><u>WELL/LEASE: LOT</u><br><u>3, LOT 4, E2 SW/4,</u><br><u>S2 NE/4, SE/4</u><br><u>(394.2 GROSS</u><br><u>ACRES)</u>  | LOREN L CRONIN AND<br>SHERRY L CRONIN, HIS<br>WIFE   | PRESLEY PETROLEUM CO  | 9/12/1989 | 72 | 187 | KS | COMANCHE | 032S-018W-031 | T32S-R18W: SEC 31: S/2<br>NE/4 AND SE/4  |
| 901*KS013472-000<br><u>LOUSCH A1 UNIT</u><br><u>WELL/LEASE: LOT</u><br><u>1, LOT 2, LOT 3, LOT</u><br><u>4, LOT 5, SE/4</u><br><u>NE/4, SE/4 NW/4,</u><br><u>SW/4 NE/4 (314.25</u><br><u>GROSS ACRES)</u> | GENEVA LOUSCH, A<br>WIDOW  | VERNON T BEHRENDT     | 2/5/1988  | 69 | 665 | KS | COMANCHE | 033S-018W-006 | T33S-R18W: SEC 06: LOT 2<br>(40.12 AC), LOT 3 (40.07<br>AC), LOT 4 (36.97 AC), AND<br>LOT 5 (36.82 AC) |
| 901*KS013473-000<br><u>LOUSCH A1 UNIT</u>   | GENEVA LOUSCH, A<br>WIDOW  | VERNON T BEHRENDT     | 2/5/1988  | 69 | 667 | KS | COMANCHE | 033S-018W-006 | T33S-R18W: SEC 06: SE/4<br>NW/4 AND SW/4 NE/4  |

|  |  |  |  |           |         |         |    |          |               |  |  |  |  |  |  |  |  |  |                                |
|--|--|--|--|-----------|---------|---------|----|----------|---------------|--|--|--|--|--|--|--|--|--|--------------------------------|
| <u>WELL/LEASE: LOT<br/>1, LOT 2, LOT 3, LOT<br/>4, LOT 5, SE/4<br/>NE/4, SE/4 NW/4,<br/>SW/4 NE/4 (314.25<br/>GROSS ACRES)</u> |  |  |  |           |         |         |    |          |               |  |  |  |  |  |  |  |  |  | T33S-R18W: SEC 26: W/2         |
| 901*KS000162-000<br><u>CROSBY 3318 #1-<br/>26H: ALL OF<br/>SECTION 26 (640<br/>GROSS ACRES)</u>                                | COLDWATER CANYON<br>RANCH, LLC   | T S DUDLEY LAND<br>COMPANY, INC.             |  | 7/16/2008 | 111/126 | 295/749 | KS | COMANCHE | 033S-018W-026 |  |  |  |  |  |  |  |  |  |                                |
| 901*KS000162-000<br><u>CROSBY 3318 #1-<br/>26H: ALL OF<br/>SECTION 26 (640<br/>GROSS ACRES)</u>                                | COLDWATER CANYON<br>RANCH, LLC   | T S DUDLEY LAND<br>COMPANY, INC.             |  | 7/16/2008 | 111/126 | 295/749 | KS | COMANCHE | 033S-018W-026 |  |  |  |  |  |  |  |  |  | T33S-R18W: SEC 26: W/2<br>SE/4 |
| 901*KS002122-000<br><u>CROSBY 3318 #1-<br/>26H: ALL OF<br/>SECTION 26 (640<br/>GROSS ACRES)</u>                                | MARGARET H. HAMOR<br>AND JEFFERY M. HAMOR,<br>W/H                              | R. D. MARCHAM ENERGY,<br>INC.                |  | 6/22/2005 | 103     | 573     | KS | COMANCHE | 033S-018W-026 |  |  |  |  |  |  |  |  |  | T33S-R18W: SEC 26: E/2<br>SE/4 |
| 901*KS002123-000<br><u>CROSBY 3318 #1-<br/>26H: ALL OF<br/>SECTION 26 (640<br/>GROSS ACRES)</u>                                | ELIZABETH HERRINGTON<br>A/K/A ELIZABETH H.<br>ADAMS AND KEITH R.<br>ADAMS, W/H | R. D. MARCHAM ENERGY,<br>INC.                |  | 6/22/2005 | 103     | 575     | KS | COMANCHE | 033S-018W-026 |  |  |  |  |  |  |  |  |  | T33S-R18W: SEC 26: E/2<br>SE/4 |
| 901*KS004373-000<br><u>CROSBY 3318 #1-<br/>26H: ALL OF<br/>SECTION 26 (640<br/>GROSS ACRES)</u>                                | MARGARET H. HAMOR<br>AND JEFFERY M. HAMOR,<br>W/H                              | SANDRIDGE EXPLORATION<br>AND PRODUCTION, LLC |  | 2/3/2011  | 114     | 235     | KS | COMANCHE | 033S-018W-026 |  |  |  |  |  |  |  |  |  | T33S-R18W: SEC 26: E/2<br>SE/4 |

|  |   |   |           |             |             |    |          |               |   |
|--|---|---|-----------|-------------|-------------|----|----------|---------------|---|
| 901*KS002122-000<br><u>CROSBY 3318 #1-26H: ALL OF SECTION 26 (640 GROSS ACRES)</u>   | MARGARET H. HAMOR AND JEFFERY M. HAMOR, W/H                           | R. D. MARCHAM ENERGY, INC.                | 6/22/2005 | 103         | 573         | KS | COMANCHE | 0335-018W-026 | T335-R18W: SEC 26: NE/4   |
| 901*KS002123-000<br><u>CROSBY 3318 #1-26H: ALL OF SECTION 26 (640 GROSS ACRES)</u>   | ELIZABETH HERRINGTON A/K/A ELIZABETH H. ADAMS AND KEITH R. ADAMS, W/H | R. D. MARCHAM ENERGY, INC.                | 6/22/2005 | 103         | 575         | KS | COMANCHE | 0335-018W-026 | T335-R18W: SEC 26: NE/4   |
| 901*KS000756-000<br><u>IRIS 3120 #1-1H: W2 OF SECTION 1 (320 GROSS ACRES APPROX)</u> | OLIVE B. PARKIN, A WIDOW  | SANDRIDGE EXPLORATION AND PRODUCTION, LLC | 9/25/2008 | 110/113/120 | 643/536/285 | KS | COMANCHE | 0315-020W-001 | T315-R20W: SEC 1: SW/4  |
| 901*KS000760-000<br><u>IRIS 3120 #1-1H: W2 OF SECTION 1 (320 GROSS ACRES APPROX)</u> | CLEON PARKIN, A SINGLE MAN  | SANDRIDGE EXPLORATION AND PRODUCTION, LLC | 9/25/2008 | 110/113/120 | 663/552/289 | KS | COMANCHE | 0315-020W-001 | T315-R20W: SEC 1: SW/4  |
| 901*KS000755-000<br><u>IRIS 3120 #1-1H: W2 OF SECTION 1 (320 GROSS ACRES APPROX)</u> | OLIVE B. PARKIN, A WIDOW  | SANDRIDGE EXPLORATION AND PRODUCTION, LLC | 9/25/2008 | 110/113/120 | 667/532/279 | KS | COMANCHE | 0315-020W-001 | T315-R20W: SEC 1: LOT 3 (41.01 AC) AND LOT 4 (41.27 AC) AND S/2 OF NW/4 |

|   |   |  |            |             |             |    |          |               |                                   |
|---|---|--|------------|-------------|-------------|----|----------|---------------|-----------------------------------|
| 901*KS000000-000<br><u>TEAL 3120 #1-27H:</u><br><u>E2 OF SECTION 27</u><br><u>(320 GROSS ACRES)</u> | RANDALL G. EDDY, A<br>SINGLE PERSON   | AMERICAN WARRIOR INC.                        | 3/24/2000  | 93          | 195         | KS | COMANCHE | 031S-020W-027 | T31S-R20W: SEC 27: NE/4           |
| 901*KS000000-000<br><u>TEAL 3120 #1-27H:</u><br><u>E2 OF SECTION 27</u><br><u>(320 GROSS ACRES)</u> | RANDALL G. EDDY, A<br>SINGLE PERSON   | AMERICAN WARRIOR INC.                        | 3/24/2000  | 93          | 203         | KS | COMANCHE | 031S-020W-027 | T31S-R20W: SEC 27: W/2<br>OF SE/4 |
| 901*KS000000-000<br><u>TEAL 3120 #1-27H:</u><br><u>E2 OF SECTION 27</u><br><u>(320 GROSS ACRES)</u> | RANDALL G. EDDY, A<br>SINGLE PERSON   | AMERICAN WARRIOR INC.                        | 3/24/2000  | 93          | 199         | KS | COMANCHE | 031S-020W-027 | T31S-R20W: SEC 27: IN E/2         |
| 901*KS000000-000<br><u>TEAL 3120 #1-27H:</u><br><u>E2 OF SECTION 27</u><br><u>(320 GROSS ACRES)</u> | AMADA PIKUS, A<br>MARRIED WOMAN IN HER<br>SOLE AND SEPARATE<br>PROPERTY, AND KATRINA<br>REFIOR, AN UNMARRIED<br>WOMAN | SANDRIDGE EXPLORATION<br>AND PRODUCTION, LLC | 07/28/2011 | 118         | 535         | KS | COMANCHE | 031S-020W-027 | T31S-R20W: SEC 27: E/2<br>SE/4    |
| 901*KS000172-000<br><u>MARIE 3418 #1-5H:</u><br><u>ALL OF SECTION 5</u><br><u>(640 GROSS ACRES)</u> | THE HOFFMAN FAMILY<br>TRUST   | T S DUDLEY LAND<br>COMPANY, INC.             | 7/16/2008  | 109/110/123 | 607/706/437 | KS | COMANCHE | 034S-018W-005 | T34S-R18W: SEC 5: W/2<br>SE/4     |
| 901*KS000172-000<br><u>MARIE 3418 #1-5H:</u><br><u>ALL OF SECTION 5</u><br><u>(640 GROSS ACRES)</u> | THE HOFFMAN FAMILY<br>TRUST   | T S DUDLEY LAND<br>COMPANY, INC.             | 7/16/2008  | 109/110/123 | 607/706/437 | KS | COMANCHE | 034S-018W-005 | T34S-R18W: SEC 5: SW/4            |
| 901*KS000386-000<br><u>MARIE 3418 #1-5H:</u><br><u>ALL OF SECTION 5</u><br><u>(640 GROSS ACRES)</u> | VIRGINIA HADLEY   | T S DUDLEY LAND<br>COMPANY, INC.             | 7/21/2008  | 109/126     | 175/719     | KS | COMANCHE | 034S-018W-005 | T34S-R18W: SEC 5: NW/4            |

|   |  |  |           |             |             |    |          |               |                                |
|---|--|--|-----------|-------------|-------------|----|----------|---------------|--------------------------------|
| 901*KS000386-000<br><u>MARIE 3418 #1-5H:</u><br><u>ALL OF SECTION 5</u><br><u>(640 GROSS ACRES)</u>   | VIRGINIA HADLEY  | T S DUDLEY LAND<br>COMPANY, INC.             | 7/21/2008 | 109/126     | 175/719     | KS | COMANCHE | 034S-018W-005 | T34S-R18W: SEC 5: NE/4         |
| 901*KS000358-000<br><u>MARIE 3418 #1-5H:</u><br><u>ALL OF SECTION 5</u><br><u>(640 GROSS ACRES)</u>   | CAROLYN MARIE<br>DEGOLYER MATHIS   | T S DUDLEY LAND<br>COMPANY, INC.             | 7/24/2008 | 109/111/123 | 391/672/473 | KS | COMANCHE | 034S-018W-005 | T34S-R18W: SEC 5: E/2<br>SE/4  |
| 901*KS011628-000<br><u>MARIE 3418 #1-5H:</u><br><u>ALL OF SECTION 5</u><br><u>(640 GROSS ACRES)</u>   | ANITA FOX HIDALGO,<br>FORMERLY ANITA MARIE<br>FOX, A MARRIED WOMAN<br>DEALING IN HER SOLE<br>AND SEPARATE PROPERTY | SANDRIDGE EXPLORATION<br>AND PRODUCTION, LLC | 7/24/2012 | 125         | 635         | KS | COMANCHE | 034S-018W-005 | T34S-R18W: SEC 5: E/2<br>SE/4  |
| 901*KS001226-000<br><u>LEROY 3119 #1-5H</u><br><u>(EXCLUDES THE</u><br><u>MELISSA 3119 #1-5</u><br><u>SWD WELL): ALL OF</u><br><u>SECTION 5 (640</u><br><u>GROSS ACRES)</u> | LEROY ZIELKE AND<br>PAULINE ZIELKE, HIS WIFE   | J. FRED HAMBRIGHT                            | 9/14/1998 | 88          | 31          | KS | COMANCHE | 031S-019W-005 | T31S-R19W: SEC 5: W/2<br>SW/4  |
| 901*KS001226-000<br><u>LEROY 3119 #1-5H</u><br><u>(EXCLUDES THE</u><br><u>MELISSA 3119 #1-5</u><br><u>SWD WELL): ALL OF</u><br><u>SECTION 5 (640</u><br><u>GROSS ACRES)</u> | LEROY ZIELKE AND<br>PAULINE ZIELKE, HIS WIFE   | J. FRED HAMBRIGHT                            | 9/14/1998 | 88          | 31          | KS | COMANCHE | 031S-019W-005 | T31S-R19W: SEC 5: S/2<br>NW/4  |
| 901*KS001226-000<br><u>LEROY 3119 #1-5H</u><br><u>(EXCLUDES THE</u><br><u>MELISSA 3119 #1-5</u><br><u>SWD WELL): ALL OF</u><br><u>SECTION 5 (640</u><br><u>GROSS ACRES)</u> | LEROY ZIELKE AND<br>PAULINE ZIELKE, HIS WIFE   | J. FRED HAMBRIGHT                            | 9/14/1998 | 88          | 31          | KS | COMANCHE | 031S-019W-005 | T31S-R19W: SEC 5: NE/4<br>NW/4 |



|   |  |                   |           |    |  |    |    |          |               |                                |
|---|--|-------------------|-----------|----|--|----|----|----------|---------------|--------------------------------|
| 901*KS001227-000<br><u>LERoy 3119 #1-5H</u><br><u>(EXCLUDES THE</u><br><u>MELISSA 3119 #1-5</u><br><u>SWD WELL): ALL OF</u><br><u>SECTION 5 (640</u><br><u>GROSS ACRES)</u> | CARL E. BURKHALL AND<br>DORTHY J. BURKHALL, HIS<br>WIFE  | J. FRED HAMBRIGHT | 9/15/1998 | 88 |  | 33 | KS | COMANCHE | 031S-019W-005 | T31S-R19W: SEC 5: NE/4         |
| 901*KS001228-000<br><u>LERoy 3119 #1-5H</u><br><u>(EXCLUDES THE</u><br><u>MELISSA 3119 #1-5</u><br><u>SWD WELL): ALL OF</u><br><u>SECTION 5 (640</u><br><u>GROSS ACRES)</u> | HAROLD L. MCKINNEY<br>AND MARY ALICE<br>MCKINNEY, TRUSTEES OF<br>THE MARY ALICE<br>MCKINNEY LIVING TRUST<br>DATED 4/2/91 | J. FRED HAMBRIGHT | 9/15/1998 | 88 |  | 65 | KS | COMANCHE | 031S-019W-005 | T31S-R19W: SEC 5: SE/4         |
| 901*KS001228-000<br><u>LERoy 3119 #1-5H</u><br><u>(EXCLUDES THE</u><br><u>MELISSA 3119 #1-5</u><br><u>SWD WELL): ALL OF</u><br><u>SECTION 5 (640</u><br><u>GROSS ACRES)</u> | HAROLD L. MCKINNEY<br>AND MARY ALICE<br>MCKINNEY, TRUSTEES OF<br>THE MARY ALICE<br>MCKINNEY LIVING TRUST<br>DATED 4/2/91 | J. FRED HAMBRIGHT | 9/15/1998 | 88 |  | 65 | KS | COMANCHE | 031S-019W-005 | T31S-R19W: SEC 5: E2<br>SW/4   |
| 901*KS001228-000<br><u>LERoy 3119 #1-5H</u><br><u>(EXCLUDES THE</u><br><u>MELISSA 3119 #1-5</u><br><u>SWD WELL): ALL OF</u><br><u>SECTION 5 (640</u><br><u>GROSS ACRES)</u> | ETHEL L. HUNT, STEVEN<br>KEN FOX, NANCY FAYE<br>FOX  | J. FRED HAMBRIGHT | 9/24/1998 | 88 |  | 81 | KS | COMANCHE | 031S-019W-005 | T31S-R19W: SEC 5: NW/4<br>NW/4 |

| LEASE NO         | LESSOR                          | LESSEE                       | LEASE DATE | BOOK | PAGE | STATE | COUNTY   | AC ID | LEGAL         | LEGAL DESC  |
|------------------|---------------------------------|------------------------------|------------|------|------|-------|----------|-------|---------------|---|
| 901*KS005743-000 | LOTUS OPERATING<br>COMPANY, LLC | LARIO OIL AND GAS<br>COMPANY | 10/20/2010 | -    | -    | KS    | COMANCHE | A     | 033S-019W-002 | T33S-R19W: SEC 2: S/2<br>- NOT RECORDED -<br>SWD AGREEMENT JELLISON |

END OF EXHIBIT "B"