

KANSAS CORPORATION COMMISSION
OIL & GAS CONSERVATION DIVISION

Form T-1
April 2019
Form must be Typed
Form must be Signed
All blanks must be Filled

**REQUEST FOR CHANGE OF OPERATOR
TRANSFER OF INJECTION OR SURFACE PIT PERMIT**

Form KSONA-1, Certification of Compliance with the Kansas Surface Owner Notification Act,
MUST be submitted with this form.

Check applicable boxes:

- Oil Lease: No. of Oil Wells _____ **
- Gas Lease: No. of Gas Wells _____ **
- Gas Gathering System: _____
- Saltwater Disposal Well - Permit No.: _____
Spot Location: _____ feet from N / S Line
_____ feet from E / W Line
- Enhanced Recovery Project Permit No.: _____
Entire Project: Yes No
Number of Injection Wells _____ **

Field Name: _____

**** Side Two Must Be Completed.**

Effective Date of Transfer: _____

KS Dept of Revenue Lease No.: _____

Lease Name: _____

____ - ____ - ____ - ____ Sec. ____ Twp. ____ R. E W

Legal Description of Lease: _____

County: _____

Production Zone(s): _____

Injection Zone(s): _____

Surface Pit Permit No.: _____
(API No. if Drill Pit, WO or Haul)

_____ feet from N / S Line of Section

_____ feet from E / W Line of Section

Type of Pit: Emergency Burn Settling Haul-Off Workover Drilling

Past Operator's License No. _____

Contact Person: _____

Past Operator's Name & Address: _____

Phone: _____

Title: _____

Date: _____

Signature: _____

New Operator's License No. _____

Contact Person: _____

New Operator's Name & Address: _____

Phone: _____

New Operator's Email: _____

Oil / Gas Purchaser: _____

Date: _____

Title: _____

Signature: _____

Acknowledgment of Transfer: The above request for transfer of injection authorization, surface pit permit # _____ has been noted, approved and duly recorded in the records of the Kansas Corporation Commission. This acknowledgment of transfer pertains to Kansas Corporation Commission records only and does not convey any ownership interest in the above injection well(s) or pit permit.

_____ is acknowledged as the new operator and may continue to inject fluids as authorized by

_____ is acknowledged as the new operator of the above named lease containing the surface pit

Permit No.: _____ . Recommended action: _____

permitted by No.: _____ .

Date: _____

Date: _____

Authorized Signature

Authorized Signature

DISTRICT _____ EPR _____ PRODUCTION _____ UIC _____

Side Two

Must Be Filed For All Wells

KDOR Lease No.: _____

* Lease Name: _____ * Location: _____

Well No.	API No. (YR DRLD/PRE '67)	Footage from Section Line (i.e. FSL = Feet from South Line)		Type of Well (Oil/Gas/INJ/WSW)	Well Status (PROD/TA'D/Abandoned)
		<i>Circle:</i> FSL/FNL	<i>Circle:</i> FEL/FWL		
_____	_____	_____ FSL/FNL	_____ FEL/FWL	_____	_____
_____	_____	_____ FSL/FNL	_____ FEL/FWL	_____	_____
_____	_____	_____ FSL/FNL	_____ FEL/FWL	_____	_____
_____	_____	_____ FSL/FNL	_____ FEL/FWL	_____	_____
_____	_____	_____ FSL/FNL	_____ FEL/FWL	_____	_____
_____	_____	_____ FSL/FNL	_____ FEL/FWL	_____	_____
_____	_____	_____ FSL/FNL	_____ FEL/FWL	_____	_____
_____	_____	_____ FSL/FNL	_____ FEL/FWL	_____	_____
_____	_____	_____ FSL/FNL	_____ FEL/FWL	_____	_____
_____	_____	_____ FSL/FNL	_____ FEL/FWL	_____	_____
_____	_____	_____ FSL/FNL	_____ FEL/FWL	_____	_____
_____	_____	_____ FSL/FNL	_____ FEL/FWL	_____	_____
_____	_____	_____ FSL/FNL	_____ FEL/FWL	_____	_____
_____	_____	_____ FSL/FNL	_____ FEL/FWL	_____	_____
_____	_____	_____ FSL/FNL	_____ FEL/FWL	_____	_____
_____	_____	_____ FSL/FNL	_____ FEL/FWL	_____	_____
_____	_____	_____ FSL/FNL	_____ FEL/FWL	_____	_____
_____	_____	_____ FSL/FNL	_____ FEL/FWL	_____	_____
_____	_____	_____ FSL/FNL	_____ FEL/FWL	_____	_____
_____	_____	_____ FSL/FNL	_____ FEL/FWL	_____	_____
_____	_____	_____ FSL/FNL	_____ FEL/FWL	_____	_____
_____	_____	_____ FSL/FNL	_____ FEL/FWL	_____	_____
_____	_____	_____ FSL/FNL	_____ FEL/FWL	_____	_____

A separate sheet may be attached if necessary.

* When transferring a unit which consists of more than one lease please file a separate side two for each lease. If a lease covers more than one section please indicate which section each well is located.

KANSAS CORPORATION COMMISSION
OIL & GAS CONSERVATION DIVISION

Form KSONA-1

July 2014

Form Must Be Typed

Form must be Signed

All blanks must be Filled

CERTIFICATION OF COMPLIANCE WITH THE KANSAS SURFACE OWNER NOTIFICATION ACT

This form must be submitted with all Forms C-1 (Notice of Intent to Drill); CB-1 (Cathodic Protection Borehole Intent); T-1 (Request for Change of Operator Transfer of Injection or Surface Pit Permit); and CP-1 (Well Plugging Application). Any such form submitted without an accompanying Form KSONA-1 will be returned.

Select the corresponding form being filed: C-1 (Intent) CB-1 (Cathodic Protection Borehole Intent) T-1 (Transfer) CP-1 (Plugging Application)

OPERATOR: License # _____

Name: _____

Address 1: _____

Address 2: _____

City: _____ State: _____ Zip: _____ + _____

Contact Person: _____

Phone: (_____) _____ Fax: (_____) _____

Email Address: _____

Well Location:

____ - ____ - ____ - ____ Sec. ____ Twp. ____ S. R. ____ East West

County: _____

Lease Name: _____ Well #: _____

If filing a Form T-1 for multiple wells on a lease, enter the legal description of the lease below:

Surface Owner Information:

Name: _____

Address 1: _____

Address 2: _____

City: _____ State: _____ Zip: _____ + _____

When filing a Form T-1 involving multiple surface owners, attach an additional sheet listing all of the information to the left for each surface owner. Surface owner information can be found in the records of the register of deeds for the county, and in the real estate property tax records of the county treasurer.

If this form is being submitted with a Form C-1 (Intent) or CB-1 (Cathodic Protection Borehole Intent), you must supply the surface owners and the KCC with a plat showing the predicted locations of lease roads, tank batteries, pipelines, and electrical lines. The locations shown on the plat are preliminary non-binding estimates. The locations may be entered on the Form C-1 plat, Form CB-1 plat, or a separate plat may be submitted.

Select one of the following:

- I certify that, pursuant to the Kansas Surface Owner Notice Act (House Bill 2032), I have provided the following to the surface owner(s) of the land upon which the subject well is or will be located: 1) a copy of the Form C-1, Form CB-1, Form T-1, or Form CP-1 that I am filing in connection with this form; 2) if the form being filed is a Form C-1 or Form CB-1, the plat(s) required by this form; and 3) my operator name, address, phone number, fax, and email address.
- I have not provided this information to the surface owner(s). I acknowledge that, because I have not provided this information, the KCC will be required to send this information to the surface owner(s). To mitigate the additional cost of the KCC performing this task, I acknowledge that I must provide the name and address of the surface owner by filling out the top section of this form and that I am being charged a \$30.00 handling fee, payable to the KCC, which is enclosed with this form.

If choosing the second option, submit payment of the \$30.00 handling fee with this form. If the fee is not received with this form, the KSONA-1 form and the associated Form C-1, Form CB-1, Form T-1, or Form CP-1 will be returned.

I hereby certify that the statements made herein are true and correct to the best of my knowledge and belief.

Date: _____ Signature of Operator or Agent: _____ Title: _____

ASSIGNMENT OF OIL AND GAS LEASE

KNOW ALL MEN BY THESE PRESENTS:

That the undersigned, Larry Dale Crawford, Garry F. Crawford and Dania D. Crawford, husband and wife, for and in consideration of One Dollar, the receipt whereof is hereby acknowledged and the mutual promises set forth herein, does hereby sell, assign, transfer and set over unto Reilly Oil Company, Inc., all their right, title, and interest in and to the Working Interest in the following Oil and Gas Leases, to-wit:

Date: March 12, 2004
Lessor: Mark LeSage, a single person
Lessee: Baird Oil Company LLC
Book: 339
Page: 549-550
Legal: The Northwest Quarter (NW/4) of Section 17, Township 7 South, Range 20 West, Rooks County, Kansas

Insofar and only insofar as said lease covers:

A 10 acre square in the NW/4 of Section 17, Township 7, Range 20, the center of which is located 1180 feet from the North Line and 570 feet from the West Line of Section 17, Township 7, Range 20, Rooks County, Kansas

This assignment shall be subject to the outstanding overriding royalty interests of record, if any. This assignment shall be effective July 1, 2021, at 7:00 a.m.

Together with the rights, incident thereto and the personal property located thereon, appurtenant thereto, or used or obtained in connection with the development and operation thereof, any contracts and agreements, relating to said oil and gas lease, lands and wells, including but not limited to operating agreements, gas purchase contracts and all rights and claims thereunder, crude oil sale agreements, farm-out agreements, easements, right of ways, and any and all other agreements pertaining to any of the aforesaid.

IN WITNESS WHEREOF, this instrument is executed as of the 23rd day of June, 2021.

Larry Dale Crawford
Larry Dale Crawford

Garry F. Crawford

Dania D. Crawford

State of Kansas, Rooks County
This instrument was filed for
record in my office at 09:30 AM
on 07/01/2021 and recorded
in Book 519 Page 567-568
Fees \$38.00

April Brown OB
Register of Deeds





STATE OF KANSAS)
COUNTY OF Butler) ss:

The above and foregoing instrument was acknowledged before me this 23rd day of June, 2021, by Larry Dale Crawford.




Carol S. Patterson
Notary Public

STATE OF KANSAS)
COUNTY OF _____) ss:

The above and foregoing instrument was acknowledged before me this _____ day of _____, 2021, by Garry F. Crawford and Dania D. Crawford, husband and wife.

Notary Public



CLO

30.00
4.00
2.00
2.00
38.00

ASSIGNMENT OF OIL AND GAS LEASE

KNOW ALL MEN BY THESE PRESENTS:

That the undersigned, Larry Dale Crawford, Garry F. Crawford and Dania D. Crawford, husband and wife, for and in consideration of One Dollar, the receipt whereof is hereby acknowledged and the mutual promises set forth herein, does hereby sell, assign, transfer and set over unto Reilly Oil Company, Inc., all their right, title, and interest in and to the Working Interest in the following Oil and Gas Leases, to-wit:

Date: March 12, 2004
Lessor: Mark LeSage, a single person
Lessee: Baird Oil Company LLC
Book: 339
Page: 549-550
Legal: The Northwest Quarter (NW/4) of Section 17, Township 7 South, Range 20 West, Rooks County, Kansas

Insofar and only insofar as said lease covers:

A 10 acre square in the NW/4 of Section 17, Township 7, Range 20, the center of which is located 1180 feet from the North Line and 570 feet from the West Line of Section 17, Township 7, Range 20, Rooks County, Kansas

This assignment shall be subject to the outstanding overriding royalty interests of record, if any. This assignment shall be effective July 1, 2021, at 7:00 a.m.

Together with the rights, incident thereto and the personal property located thereon, appurtenant thereto, or used or obtained in connection with the development and operation thereof, any contracts and agreements, relating to said oil and gas lease, lands and wells, including but not limited to operating agreements, gas purchase contracts and all rights and claims thereunder, crude oil sale agreements, farm-out agreements, easements, right of ways, and any and all other agreements pertaining to any of the aforesaid.

IN WITNESS WHEREOF, this instrument is executed as of the 21ST day of June, 2021.

Larry Dale Crawford

Garry F. Crawford

Dania D. Crawford

State of Kansas, Rooks County
This instrument was filed for record in my office at 09:30 AM on 07/01/2021 and recorded in Book 519 Page 569-570 Fees \$38.00



April Brown DB
Register of Deeds

11

... ..
... ..
... ..

... ..
... ..


... ..
... ..

... ..

... ..
... ..
... ..

... ..
... ..

... ..
... ..
... ..
... ..
... ..



STATE OF KANSAS)
COUNTY OF _____) ss:

The above and foregoing instrument was acknowledged before me this _____ day of _____, 2021, by Larry Dale Crawford.

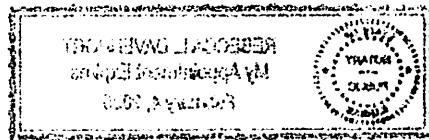
Notary Public

STATE OF KANSAS)
COUNTY OF Butler) ss:

The above and foregoing instrument was acknowledged before me this 21 day of June, 2021, by Garry F. Crawford and Dania D. Crawford, husband and wife.

Rebecca L. Davenport
Notary Public





CLO: 30.00
4.00

38.00



State of Kansas, Rooks County
This instrument was filed for
record in my office at 09:30 AM
on 07/01/2021 and recorded
in Book 519 Page 571-572
Fees \$38.00

April Brumby
Register of Deeds

ASSIGNMENT OF OIL AND GAS LEASE

KNOW ALL MEN BY THESE PRESENTS:

That the undersigned, Charles R. Rhoades, William W. Wynn and Patty J. Wynn, husband and wife, for and in consideration of One Dollar, the receipt whereof is hereby acknowledged and the mutual promises set forth herein, does hereby sell, assign, transfer and set over unto Reilly Oil Company, Inc., all their right, title, and interest in and to the Working Interest in the following Oil and Gas Leases, to-wit:

Date: March 12, 2004
Lessor: Mark LeSage, a single person
Lessee: Baird Oil Company LLC
Book: 339
Page: 549-550
Legal: The Northwest Quarter (NW/4) of Section 17, Township 7 South, Range 20 West, Rooks County, Kansas

Insofar and only insofar as said lease covers:

A 10 acre square in the NW/4 of Section 17, Township 7, Range 20, the center of which is located 1180 feet from the North Line and 570 feet from the West Line of Section 17, Township 7, Range 20, Rooks County, Kansas

This assignment shall be subject to the outstanding overriding royalty interests of record, if any. This assignment shall be effective July 1, 2021, at 7:00 a.m.

Together with the rights, incident thereto and the personal property located thereon, appurtenant thereto, or used or obtained in connection with the development and operation thereof, any contracts and agreements, relating to said oil and gas lease, lands and wells, including but not limited to operating agreements, gas purchase contracts and all rights and claims thereunder, crude oil sale agreements, farm-out agreements, easements, right of ways, and any and all other agreements pertaining to any of the aforesaid.

IN WITNESS WHEREOF, this instrument is executed as of the 21st day of June, 2021.

Charles R. Rhoades
Charles R. Rhoades

William W. Wynn
William W. Wynn

Patty J. Wynn
Patty J. Wynn



ASSIGNMENT OF OIL AND GAS LEASE

KNOW ALL MEN BY THESE PRESENTS:

That the undersigned, Charles R. Rhoades, William W. Wynn and Patty J. Wynn, husband and wife, for and in consideration of One Dollar, the receipt whereof is hereby acknowledged and the mutual promises set forth herein, does hereby sell, assign, transfer and set over unto Reilly Oil Company, Inc., all their right, title, and interest in and to the Working Interest in the following Oil and Gas Leases, to-wit:

Date: March 12, 2004
Lessor: Mark Lesage, a single person
Lessee: Baird Oil Company LLC
Book: 339
Page: 249-250
Legal: The Northwest Quarter (NW1/4) of Section 17, Township 7 South, Range 20 West, Rooks County, Kansas

Insolar and only insolar as said lease covers:

A 10 acre square in the NW1/4 of Section 17, Township 7, Range 20, the center of which is located 1180 feet from the North Line and 270 feet from the West Line of Section 17, Township 7, Range 20, Rooks County, Kansas

This assignment shall be subject to the outstanding overriding royalty interests of record, if any. This assignment shall be effective July 1, 2021, at 7:00 a.m.

Together with the rights, incident thereto and the personal property located thereon, appurtenant thereto, or used or obtained in connection with the development and operation thereof, any contracts and agreements, relating to said oil and gas lease, lands and wells, including but not limited to operating agreements, gas purchase contracts and all rights and claims thereunder, crude oil sale agreements, farm-out agreements, easements, right of ways, and any and all other agreements pertaining to any of the aforesaid.

IN WITNESS WHEREOF, this instrument is executed as of the _____ day of _____, 2021.

Charles R. Rhoades
Charles R. Rhoades

Patty J. Wynn
Patty J. Wynn

William W. Wynn
William W. Wynn

STATE OF KANSAS)
COUNTY OF Trego) ss:

The above and foregoing instrument was acknowledged before me this 21st day of June, 2021, by Charles R. Rhoades.

Tara Louise Beydler



Notary Public

STATE OF KANSAS)
COUNTY OF Trego) ss:

The above and foregoing instrument was acknowledged before me this 21st day of June, 2021, by William W. Wynn and Patty J. Wynn, husband and wife.

Tara Louise Beydler



Notary Public

STATE OF KANSAS)
COUNTY OF _____) ss:

The above and foregoing instrument was acknowledged before me this _____ day of _____, 2021, by Charles R. Rhodes.

TARA LOUISE BEYDLER
Notary Public
State of Kansas
My Appl. Exp. _____

STATE OF KANSAS)
COUNTY OF _____) ss:

The above and foregoing instrument was acknowledged before me this _____ day of _____, 2021, by William W. Wynn and Patty J. Wynn, husband and wife.

TARA LOUISE BEYDLER
Notary Public
State of Kansas
My Appl. Exp. _____

TARA LOUISE BEYDLER
Notary Public
State of Kansas
My Appl. Exp. _____

CLO

30.00
4.00
2.00
2.00
38.00



State of Kansas, Rooks County
 This instrument was filed for
 record in my office at 09:30 AM
 on 07/01/2021 and recorded
 in Book 519 Page 573-577
 Fees \$89.00

April Burrows
 Register of Deeds

ASSIGNMENT OF OIL AND GAS LEASE

KNOW ALL MEN BY THESE PRESENTS:

That the undersigned, Randall J. Pfeifer and Michelle A. Pfeifer, husband and wife, and Randall J. Pfeifer and Michelle A. Pfeifer, Trustees of the Randall J. Pfeifer Living Trust, dated October 25, 2017 and Michelle A. Pfeifer and Randall J. Pfeifer, Trustees of the Michelle A. Pfeifer Living Trust, dated October 25, 2017, and Leon Pfeifer and Beverly Pfeifer, husband and wife, for and in consideration of One Dollar, the receipt whereof is hereby acknowledged and the mutual promises set forth herein, does hereby sell, assign, transfer and set over unto Reilly Oil Company, Inc., all their right, title, and interest in and to the Working Interest in the following Oil and Gas Leases, to-wit:

Date: March 12, 2004
 Lessor: Mark LeSage, a single person
 Lessee: Baird Oil Company LLC
 Book: 339
 Page: 549-550
 Legal: The Northwest Quarter (NW/4) of Section 17, Township 7 South, Range 20 West, Rooks County, Kansas

Insofar and only insofar as said lease covers:

A 10 acre square in the NW/4 of Section 17, Township 7, Range 20, the center of which is located 1180 feet from the North Line and 570 feet from the West Line of Section 17, Township 7, Range 20, Rooks County, Kansas

This assignment shall be subject to the outstanding overriding royalty interests of record, if any. This assignment shall be effective July 1, 2021, at 7:00 a.m.

Together with the rights, incident thereto and the personal property located thereon, appurtenant thereto, or used or obtained in connection with the development and operation thereof, any contracts and agreements, relating to said oil and gas lease, lands and wells, including but not limited to operating agreements, gas purchase contracts and all rights and claims thereunder, crude oil sale agreements, farm-out agreements, easements, right of ways, and any and all other agreements pertaining to any of the aforesaid.

IN WITNESS WHEREOF, this instrument is executed as of the 23rd day of June, 2021.

Randall J. Pfeifer
 Randall J. Pfeifer

Michelle A. Pfeifer
 Michelle A. Pfeifer

Randall J. Pfeifer Living Trust, dated
October 25, 2017

Randall J. Pfeifer
Randall J. Pfeifer, Trustee

Randall J. Pfeifer Living Trust, dated
October 25, 2017

Michelle A. Pfeifer
Michelle A. Pfeifer, Trustee

Michelle A. Pfeifer Living Trust, dated
October 25, 2017

Michelle A. Pfeifer
Michelle A. Pfeifer, Trustee

Michelle A. Pfeifer Living Trust, dated
October 25, 2017

Randall J. Pfeifer
Randall J. Pfeifer, Trustee

Leon Pfeifer

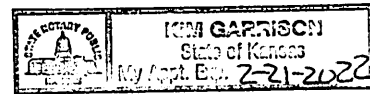
Beverly Pfeifer

STATE OF KANSAS)
COUNTY OF Graham) ss:

The above and foregoing instrument was acknowledged before me this 23rd day of June, 2021, by Randall J. Pfeifer and Michelle A. Pfeifer, husband and wife.

Kim Garrison
Notary Public

STATE OF KANSAS)
COUNTY OF Graham) ss:



The above and foregoing instrument was acknowledged before me this 23rd day of June, 2021, by Randall J. Pfeifer and Michelle A. Pfeifer, Trustees of the Randall J. Pfeifer Living Trust, dated October 25, 2017.

Kim Garrison
Notary Public

STATE OF KANSAS)
COUNTY OF Graham) ss:



Randall J. Pfeifer Living Trust, dated
October 25, 2017

Randall J. Pfeifer Living Trust, dated
October 25, 2017

Randall J. Pfeifer, Trustee

Michelle A. Pfeifer, Trustee

Michelle A. Pfeifer Living Trust, dated
October 25, 2017

Michelle A. Pfeifer Living Trust, dated
October 25, 2017

Michelle A. Pfeifer, Trustee

Randall J. Pfeifer, Trustee


Leon Pfeifer


Beverly Pfeifer

STATE OF KANSAS)
COUNTY OF _____) ss:

The above and foregoing instrument was acknowledged before me this _____ day of _____, 2021, by Randall J. Pfeifer and Michelle A. Pfeifer, husband and wife.

Notary Public

STATE OF KANSAS)
COUNTY OF _____) ss:

The above and foregoing instrument was acknowledged before me this _____ day of _____, 2021, by Randall J. Pfeifer and Michelle A. Pfeifer, Trustees of the Randall J. Pfeifer Living Trust, dated October 25, 2017.

Notary Public

STATE OF KANSAS)
COUNTY OF _____) ss:

Section 101, Title 18, U.S. Code
Federal Bureau of Investigation

Section 101, Title 18, U.S. Code
Federal Bureau of Investigation

Section 101, Title 18, U.S. Code

Section 101, Title 18, U.S. Code

Section 101, Title 18, U.S. Code

Section 101, Title 18, U.S. Code

Section 101, Title 18, U.S. Code

Section 101, Title 18, U.S. Code

[Handwritten signature]
Section 101, Title 18, U.S. Code

[Handwritten signature]
Section 101, Title 18, U.S. Code

Section 101, Title 18, U.S. Code

Section 101, Title 18, U.S. Code

Section 101, Title 18, U.S. Code

Section 101, Title 18, U.S. Code

Section 101, Title 18, U.S. Code

Section 101, Title 18, U.S. Code

Section 101, Title 18, U.S. Code

Section 101, Title 18, U.S. Code

The above and foregoing instrument was acknowledged before me this 23rd day of June, 2021, by Michelle A. Pfeifer and Randall J. Pfeifer, Trustees of the Michelle A. Pfeifer Living Trust, dated October 25, 2017.

Kim Garrison
Notary Public



STATE OF KANSAS)
COUNTY OF _____) ss:

The above and foregoing instrument was acknowledged before me this _____ day of _____, 2021, by Leon Pfeifer and Beverly Pfeifer, husband and wife.

Notary Public

The above and foregoing instrument was acknowledged before me this _____ day of _____, 2021, by Michelle A. Pfeifer and Randall J. Pfeifer, Trustees of the Michelle A. Pfeifer Living Trust, dated October 25, 2017.

Notary Public


STATE OF KANSAS)
COUNTY OF _____) ss:

The above and foregoing instrument was acknowledged before me this 24 day of June, 2021, by Leon Pfeifer and Beverly Pfeifer, husband and wife.

Ashli Leiker

Notary Public





69.00
10.00
5.00
5.00

89.00

CLO

ASSIGNMENT OF OIL AND GAS LEASE

KNOW ALL MEN BY THESE PRESENTS:

That the undersigned, Reilly Oil Company, Inc., for and in consideration of One Dollar, the receipt whereof is hereby acknowledged and the mutual promises set forth herein, does hereby sell, assign, transfer and set over unto Jaspar Company, Inc., all right, title, and interest in and to the Working Interest in the following Oil and Gas Leases, to-wit:

Date: March 12, 2004
 Lessor: Mark LeSage, a single person
 Lessee: Baird Oil Company LLC
 Book: 339
 Page: 549-550
 Legal: The Northwest Quarter (NW/4) of Section 17, Township 7 South, Range 20 West, Rooks County, Kansas

Insofar and only insofar as said lease covers:

A 10 acre square in the NW/4 of Section 17, Township 7, Range 20, the center of which is located 1180 feet from the North Line and 570 feet from the West Line of Section 17, Township 7, Range 20, Rooks County, Kansas

This assignment shall be subject to the outstanding overriding royalty interests of record, if any. This assignment shall be effective July 1, 2021, at 7:00 a.m.

Together with the rights, incident thereto and the personal property located thereon, appurtenant thereto, or used or obtained in connection with the development and operation thereof, any contracts and agreements, relating to said oil and gas lease, lands and wells, including but not limited to operating agreements, gas purchase contracts and all rights and claims thereunder, crude oil sale agreements, farm-out agreements, easements, right of ways, and any and all other agreements pertaining to any of the aforesaid.

IN WITNESS WHEREOF, this instrument is executed as of the 24th day of June, 2021.

State of Kansas, Rooks County
 This instrument was filed for
 record in my office at 09:30 AM
 on 07/01/2021 and recorded
 in Book 519 Page 578-579
 Fees \$38.00

April Brown
 Register of Deeds

Reilly Oil Company, Inc.

By: Charles R. Rhoades, President
 Charles R. Rhoades, President



ASSIGNMENT OF OIL AND GAS LEASE

KNOW ALL MEN BY THESE PRESENTS:

That the undersigned, Kelly Oil Company, Inc., for and in consideration of One Dollar, the receipt whereof is hereby acknowledged and the mutual promises set forth herein, does hereby sell, assign, transfer and set over unto Jasper Company, Inc., all right, title, and interest in and to the Working Interest in the following Oil and Gas Leases, to-wit:

Legal: The Northwest Quarter (NW¼) of Section 17, Township 7 South, Range 20 West, Rooks County, Kansas
Page: 249-250
Book: 339
Lessee: Baird Oil Company LLC
Lessor: Mark Lesage, a single person
Date: March 12, 2004

Insofar and only insofar as said lease covers:

Line of Section 17, Township 7, Range 20, Rooks County, Kansas of which is located 1180 feet from the North Line and 270 feet from the West corner A 10 acre square in the NW¼ of Section 17, Township 7, Range 20, the center

This assignment shall be subject to the outstanding overriding royalty interests of record, if any. This assignment shall be effective July 1, 2021, at 7:00 a.m.

Together with the rights, incident thereto and the personal property located thereon, appurtenant thereto, or used or obtained in connection with the development and operation thereof, any contracts and agreements, relating to said oil and gas lease, lands and wells, including but not limited to operating agreements, gas purchase contracts and all rights and claims thereunder, crude oil sale agreements, farm-out agreements, easements, right of ways, and any and all other agreements pertaining to any of the aforesaid.

IN WITNESS WHEREOF, this instrument is executed as of the _____ day of _____, 2021.

Kelly Oil Company, Inc.

By: _____
Charles R. Rhoades, President



STATE OF KANSAS)
COUNTY OF Trego) ss:

The above and foregoing instrument was acknowledged before me this 21st day of June, 2021, by Charles R. Rhoades, President of Reilly Oil Company, Inc.

Tara Louise Beydler
Notary Public

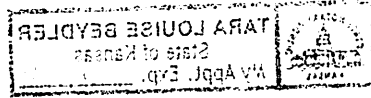


0000
0000
0000
0000
0000
0000
0000
0000
0000
0000

STATE OF KANSAS)
COUNTY OF _____) ss:

The above and foregoing instrument was acknowledged before me this _____ day of _____, 2021, by Charles R. Rhodes, President of Reilly Oil Company, Inc.

Notary Public



CLO

30.00
4.00
2.00
2.00

38.00