

KANSAS CORPORATION COMMISSION
OIL & GAS CONSERVATION DIVISION

Form T-1
April 2019
Form must be Typed
Form must be Signed
All blanks must be Filled

REQUEST FOR CHANGE OF OPERATOR
TRANSFER OF INJECTION OR SURFACE PIT PERMIT

Form KSONA-1, Certification of Compliance with the Kansas Surface Owner Notification Act,
MUST be submitted with this form.

Check applicable boxes:

- Oil Lease: No. of Oil Wells _____ **
- Gas Lease: No. of Gas Wells _____ **
- Gas Gathering System: _____
- Saltwater Disposal Well - Permit No.: _____
Spot Location: _____ feet from N / S Line
_____ feet from E / W Line
- Enhanced Recovery Project Permit No.: _____
Entire Project: Yes No
Number of Injection Wells _____ **

Field Name: _____

**** Side Two Must Be Completed.**

Effective Date of Transfer: _____

KS Dept of Revenue Lease No.: _____

Lease Name: _____

____ - ____ - ____ - ____ Sec. ____ Twp. ____ R. E W

Legal Description of Lease: _____

County: _____

Production Zone(s): _____

Injection Zone(s): _____

Surface Pit Permit No.: _____
(API No. if Drill Pit, WO or Haul)

_____ feet from N / S Line of Section

_____ feet from E / W Line of Section

Type of Pit: Emergency Burn Settling Haul-Off Workover Drilling

Past Operator's License No. _____

Contact Person: _____

Past Operator's Name & Address: _____

Phone: _____

Title: _____

Date: _____

Signature: _____

New Operator's License No. _____

Contact Person: _____

New Operator's Name & Address: _____

Phone: _____

New Operator's Email: _____

Oil / Gas Purchaser: _____

Date: _____

Title: _____

Signature: _____

Acknowledgment of Transfer: The above request for transfer of injection authorization, surface pit permit # _____ has been noted, approved and duly recorded in the records of the Kansas Corporation Commission. This acknowledgment of transfer pertains to Kansas Corporation Commission records only and does not convey any ownership interest in the above injection well(s) or pit permit.

_____ is acknowledged as the new operator and may continue to inject fluids as authorized by

Permit No.: _____ . Recommended action: _____

Date: _____

Authorized Signature

_____ is acknowledged as the new operator of the above named lease containing the surface pit

permitted by No.: _____ .

Date: _____

Authorized Signature

DISTRICT _____ EPR _____ PRODUCTION _____ UIC _____

Side Two

Must Be Filed For All Wells

KDOR Lease No.: _____

* Lease Name: _____ * Location: _____

Well No.	API No. (YR DRLD/PRE '67)	Footage from Section Line (i.e. FSL = Feet from South Line)		Type of Well (Oil/Gas/INJ/WSW)	Well Status (PROD/TA'D/Abandoned)
_____	_____	Circle: FSL/FNL	Circle: FEL/FWL	_____	_____
_____	_____	FSL/FNL	FEL/FWL	_____	_____
_____	_____	FSL/FNL	FEL/FWL	_____	_____
_____	_____	FSL/FNL	FEL/FWL	_____	_____
_____	_____	FSL/FNL	FEL/FWL	_____	_____
_____	_____	FSL/FNL	FEL/FWL	_____	_____
_____	_____	FSL/FNL	FEL/FWL	_____	_____
_____	_____	FSL/FNL	FEL/FWL	_____	_____
_____	_____	FSL/FNL	FEL/FWL	_____	_____
_____	_____	FSL/FNL	FEL/FWL	_____	_____
_____	_____	FSL/FNL	FEL/FWL	_____	_____
_____	_____	FSL/FNL	FEL/FWL	_____	_____
_____	_____	FSL/FNL	FEL/FWL	_____	_____
_____	_____	FSL/FNL	FEL/FWL	_____	_____
_____	_____	FSL/FNL	FEL/FWL	_____	_____
_____	_____	FSL/FNL	FEL/FWL	_____	_____
_____	_____	FSL/FNL	FEL/FWL	_____	_____
_____	_____	FSL/FNL	FEL/FWL	_____	_____
_____	_____	FSL/FNL	FEL/FWL	_____	_____
_____	_____	FSL/FNL	FEL/FWL	_____	_____
_____	_____	FSL/FNL	FEL/FWL	_____	_____

A separate sheet may be attached if necessary.

* When transferring a unit which consists of more than one lease please file a separate side two for each lease. If a lease covers more than one section please indicate which section each well is located.

KANSAS CORPORATION COMMISSION
OIL & GAS CONSERVATION DIVISION

Form KSONA-1

July 2014

Form Must Be Typed

Form must be Signed

All blanks must be Filled

**CERTIFICATION OF COMPLIANCE WITH THE
KANSAS SURFACE OWNER NOTIFICATION ACT**

This form must be submitted with all Forms C-1 (Notice of Intent to Drill); CB-1 (Cathodic Protection Borehole Intent); T-1 (Request for Change of Operator Transfer of Injection or Surface Pit Permit); and CP-1 (Well Plugging Application). Any such form submitted without an accompanying Form KSONA-1 will be returned.

Select the corresponding form being filed: C-1 (Intent) CB-1 (Cathodic Protection Borehole Intent) T-1 (Transfer) CP-1 (Plugging Application)

OPERATOR: License # _____

Name: _____

Address 1: _____

Address 2: _____

City: _____ State: _____ Zip: _____ + _____

Contact Person: _____

Phone: (_____) _____ Fax: (_____) _____

Email Address: _____

Well Location:

____ - ____ - ____ - ____ Sec. ____ Twp. ____ S. R. ____ East West

County: _____

Lease Name: _____ Well #: _____

If filing a Form T-1 for multiple wells on a lease, enter the legal description of the lease below:

Surface Owner Information:

Name: _____

Address 1: _____

Address 2: _____

City: _____ State: _____ Zip: _____ + _____

When filing a Form T-1 involving multiple surface owners, attach an additional sheet listing all of the information to the left for each surface owner. Surface owner information can be found in the records of the register of deeds for the county, and in the real estate property tax records of the county treasurer.

If this form is being submitted with a Form C-1 (Intent) or CB-1 (Cathodic Protection Borehole Intent), you must supply the surface owners and the KCC with a plat showing the predicted locations of lease roads, tank batteries, pipelines, and electrical lines. The locations shown on the plat are preliminary non-binding estimates. The locations may be entered on the Form C-1 plat, Form CB-1 plat, or a separate plat may be submitted.

Select one of the following:

- I certify that, pursuant to the Kansas Surface Owner Notice Act (House Bill 2032), I have provided the following to the surface owner(s) of the land upon which the subject well is or will be located: 1) a copy of the Form C-1, Form CB-1, Form T-1, or Form CP-1 that I am filing in connection with this form; 2) if the form being filed is a Form C-1 or Form CB-1, the plat(s) required by this form; and 3) my operator name, address, phone number, fax, and email address.
- I have not provided this information to the surface owner(s). I acknowledge that, because I have not provided this information, the KCC will be required to send this information to the surface owner(s). To mitigate the additional cost of the KCC performing this task, I acknowledge that I must provide the name and address of the surface owner by filling out the top section of this form and that I am being charged a \$30.00 handling fee, payable to the KCC, which is enclosed with this form.

If choosing the second option, submit payment of the \$30.00 handling fee with this form. If the fee is not received with this form, the KSONA-1 form and the associated Form C-1, Form CB-1, Form T-1, or Form CP-1 will be returned.

I hereby certify that the statements made herein are true and correct to the best of my knowledge and belief.

Date: _____ Signature of Operator or Agent: _____ Title: _____

ASSIGNMENT OF OIL AND GAS LEASES

WHEREAS, ARP Operating, LLC (Assignor) is the owner of the oil and gas leases described in Exhibit "A" ("Leases").

NOW THEREFORE, in consideration of the exchange of One Dollar (\$1.00), and other good and valuable consideration of which the receipt and sufficiency is hereby acknowledged, Assignor does hereby assign, sell, transfer and convey to Dreiling Exploration, LLC and its successors and assigns (Assignee"), all of the assignor's interest in the Leases, together with the rights incident thereto and the personal property therein, appurtenant thereto, or used or obtained in connection therewith.


FURTHERMORE, ARP Operating assigns all of its interest in the Gas Processing plant located on the Cockereham Lease in the E/2 of 13-28S-41W Stanton County, Kansas.

FINALLY, Assignors and Assignees agree that this Assignment shall be limited to any and all depths less than 3000' below ground elevation.

This Assignment is made without warranties either express or implied and Assignee accepts the leases in their "as is, where is" condition


Assignor:

ARP Operating, LLC

By: 
Rich Tabaka, President




STATE OF KANSAS }
STANTON COUNTY } SS.

This instrument was filed for record on this
6 day of July 2021
at 1:10 o'clock P M and duly recorded
in Book 107 Page 134 Fee \$ 89.⁰⁰

Register of Deeds

Assignee:

Dreiling Exploration, LLC

By: 
Preston Dreiling, Managing Member



FOR THE
SECRETARY OF THE
TREASURY

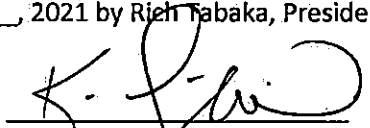
RECEIVED
MAY 10 1894

U.S. DEPARTMENT OF THE TREASURY

STATE OF Colorado, COUNTY OF Denver

Acknowledged before me this 8 day of June, 2021 by Rich Tabaka, President of ARP Operating, LLC

1/7/2024
Appointment Expires


Notary Public

KELSY N SILVIO
NOTARY PUBLIC - STATE OF COLORADO
Notary ID 20204000771
My Commission Expires 1/7/2024

STATE OF Kansas, COUNTY OF Ellis

Acknowledged before me this 16th day of June, 2021 by Preston Dreiling, Managing Member of Dreiling Exploration, LLC

02-04-2023
Appointment Expires


Notary Public


NOTARY PUBLIC
STATE OF KANSAS
My App. Exp. 02-04-2023

EXHIBIT "A"

Dimmitt Lease

- (1) Lessors: Terry W. Dimmitt and Mary Jo Dimmitt, his wife
Lessee: J. Fred Hambright
Date: October 10, 1978
Recorded: Book 26, Page 1
Legal Description: NE/4 and S/2 of 12-28S-41W Stanton County, Kansas from the surface to 100 feet below the Council Grove Formation
- (2) Lessors: Mobil Oil Corporation
Lessee: Sunburst Exploration Company
Date: January 15, 1980
Recorded: Book 29, Page 12
Legal Description: N/2 and SW/4 of 12-28S-41W Stanton County, Kansas from the surface down to the stratigraphic equivalent of 50 feet below a total depth of 2,435 feet as drilled in the No. 1 Dimmitt Well located in the E/2 of 12-28S-41W Stanton County, Kansas

Cockreham Lease

- (1) Lessors: Olie and Verna J. Cockreham, husband and wife et al.
Lessee: Inter-American Energy Corporation
Date: November 1, 1979
Recorded: Book 27, Page 99
Legal Description: E/2 of 13-28S-41W Stanton County, Kansas
- (2) Lessors: Forrest L. Walker and Bernita J. Walker, husband and wife
Lessee: Inter-American Energy Corporation
Date: April 1, 1980
Recorded: Book 29, Page 38
Legal Description: NW/4 and SE/4 of 19-28S-40W Stanton County, Kansas

Bearman Lease

- (1) Lessors: Grace Bearman, a widow
Lessee: Mobil Oil Corporation
Date: August 19, 1979
Recorded: Book 27, Page 96

- Legal Description: NE/4 of 14-28S-41W Stanton County, Kansas
- (2) Lessors: Mary E. Brooks, administrator of the Estate of H.H. Bearman, deceased et al.
- Lessee: Mobil Oil Corporation
- Date: August 19, 1982
- Recorded: Book 42, Page 73
- Legal Description: NE/4 of 14-28S-41W Stanton County, Kansas
- (3) Lessors: Roger D. Canny, administrator of the Estate of Lester W. Canny, deceased et al.
- Lessee: J. Fred Hambright
- Date: September 30, 1987
- Recorded: Book 55, Page 82
- Legal Description: NE/4 and N/2 SE/4 of 11-28S-41W Stanton County, Kansas
- (4) Lessors: Roger D. Canny, administrator of the Estate of Lester W. Canny, deceased et al.
- Lessee: J. Fred Hambright
- Date: September 30, 1987
- Recorded: Book 55, Page 83
- Legal Description: SW/4 of 11-28S-41W Stanton County, Kansas
- (5) Lessors: Roger D. Canny, administrator of the Estate of Lester W. Canny, deceased et al.
- Lessee: J. Fred Hambright
- Date: September 30, 1987
- Recorded: Book 55, Page 84
- Legal Description: NW/4 of 11-28S-41W Stanton County, Kansas
- (6) Lessors: Roger D. Canny, administrator of the Estate of Lester W. Canny, deceased et al.
- Lessee: J. Fred Hambright
- Date: October 9, 1987
- Recorded: Book 55, Page 103
- Legal Description: NW/4 of 14-28S-41W Stanton County, Kansas
-

(7)

Lessors: Charles H. Bearman and James L. Bearman, co-executors of the Estate of Grace F. Bearman, deceased

Lessee: J. Fred Hambright

Date: September 30, 1987

Recorded: Book 55, Page 105

Legal Description: S/2 SW/4 of 11-28S-41W Stanton County, Kansas