

KANSAS CORPORATION COMMISSION  
OIL & GAS CONSERVATION DIVISION

Form T-1  
April 2019  
Form must be Typed  
Form must be Signed  
All blanks must be Filled

**REQUEST FOR CHANGE OF OPERATOR  
TRANSFER OF INJECTION OR SURFACE PIT PERMIT**

Form KSONA-1, Certification of Compliance with the Kansas Surface Owner Notification Act,  
MUST be submitted with this form.

Check applicable boxes:

- Oil Lease: No. of Oil Wells \_\_\_\_\_ \*\*
- Gas Lease: No. of Gas Wells \_\_\_\_\_ \*\*
- Gas Gathering System: \_\_\_\_\_
- Saltwater Disposal Well - Permit No.: \_\_\_\_\_  
Spot Location: \_\_\_\_\_ feet from  N /  S Line  
\_\_\_\_\_ feet from  E /  W Line
- Enhanced Recovery Project Permit No.: \_\_\_\_\_  
Entire Project:  Yes  No  
Number of Injection Wells \_\_\_\_\_ \*\*

Field Name: \_\_\_\_\_

**\*\* Side Two Must Be Completed.**

Effective Date of Transfer: \_\_\_\_\_

KS Dept of Revenue Lease No.: \_\_\_\_\_

Lease Name: \_\_\_\_\_

\_\_\_\_ - \_\_\_\_ - \_\_\_\_ - \_\_\_\_ Sec. \_\_\_\_ Twp. \_\_\_\_ R. \_\_\_\_  E  W

Legal Description of Lease: \_\_\_\_\_

County: \_\_\_\_\_

Production Zone(s): \_\_\_\_\_

Injection Zone(s): \_\_\_\_\_

Surface Pit Permit No.: \_\_\_\_\_  
(API No. if Drill Pit, WO or Haul)

\_\_\_\_\_ feet from  N /  S Line of Section

\_\_\_\_\_ feet from  E /  W Line of Section

Type of Pit:  Emergency  Burn  Settling  Haul-Off  Workover  Drilling

Past Operator's License No. \_\_\_\_\_

Contact Person: \_\_\_\_\_

Past Operator's Name & Address: \_\_\_\_\_

Phone: \_\_\_\_\_

Title: \_\_\_\_\_

Date: \_\_\_\_\_

Signature: \_\_\_\_\_

New Operator's License No. \_\_\_\_\_

Contact Person: \_\_\_\_\_

New Operator's Name & Address: \_\_\_\_\_

Phone: \_\_\_\_\_

New Operator's Email: \_\_\_\_\_

Oil / Gas Purchaser: \_\_\_\_\_

Title: \_\_\_\_\_

Date: \_\_\_\_\_

Signature: \_\_\_\_\_

**Acknowledgment of Transfer:** The above request for transfer of injection authorization, surface pit permit # \_\_\_\_\_ has been noted, approved and duly recorded in the records of the Kansas Corporation Commission. This acknowledgment of transfer pertains to Kansas Corporation Commission records only and does not convey any ownership interest in the above injection well(s) or pit permit.

\_\_\_\_\_ is acknowledged as  
the new operator and may continue to inject fluids as authorized by

Permit No.: \_\_\_\_\_ . Recommended action: \_\_\_\_\_

Date: \_\_\_\_\_

Authorized Signature

\_\_\_\_\_ is acknowledged as  
the new operator of the above named lease containing the surface pit

permitted by No.: \_\_\_\_\_ .

Date: \_\_\_\_\_

Authorized Signature

DISTRICT \_\_\_\_\_ EPR \_\_\_\_\_ PRODUCTION \_\_\_\_\_ UIC \_\_\_\_\_



KANSAS CORPORATION COMMISSION  
OIL & GAS CONSERVATION DIVISION

Form KSONA-1

July 2014

Form Must Be Typed

Form must be Signed

All blanks must be Filled

## CERTIFICATION OF COMPLIANCE WITH THE KANSAS SURFACE OWNER NOTIFICATION ACT

*This form must be submitted with all Forms C-1 (Notice of Intent to Drill); CB-1 (Cathodic Protection Borehole Intent); T-1 (Request for Change of Operator Transfer of Injection or Surface Pit Permit); and CP-1 (Well Plugging Application). Any such form submitted without an accompanying Form KSONA-1 will be returned.*

Select the corresponding form being filed:  C-1 (Intent)  CB-1 (Cathodic Protection Borehole Intent)  T-1 (Transfer)  CP-1 (Plugging Application)

OPERATOR: License # \_\_\_\_\_

Name: \_\_\_\_\_

Address 1: \_\_\_\_\_

Address 2: \_\_\_\_\_

City: \_\_\_\_\_ State: \_\_\_\_\_ Zip: \_\_\_\_\_ + \_\_\_\_\_

Contact Person: \_\_\_\_\_

Phone: ( \_\_\_\_\_ ) \_\_\_\_\_ Fax: ( \_\_\_\_\_ ) \_\_\_\_\_

Email Address: \_\_\_\_\_

Well Location:

\_\_\_\_ - \_\_\_\_ - \_\_\_\_ - \_\_\_\_ Sec. \_\_\_\_ Twp. \_\_\_\_ S. R. \_\_\_\_  East  West

County: \_\_\_\_\_

Lease Name: \_\_\_\_\_ Well #: \_\_\_\_\_

*If filing a Form T-1 for multiple wells on a lease, enter the legal description of the lease below:*

**Surface Owner Information:**

Name: \_\_\_\_\_

Address 1: \_\_\_\_\_

Address 2: \_\_\_\_\_

City: \_\_\_\_\_ State: \_\_\_\_\_ Zip: \_\_\_\_\_ + \_\_\_\_\_

*When filing a Form T-1 involving multiple surface owners, attach an additional sheet listing all of the information to the left for each surface owner. Surface owner information can be found in the records of the register of deeds for the county, and in the real estate property tax records of the county treasurer.*

*If this form is being submitted with a Form C-1 (Intent) or CB-1 (Cathodic Protection Borehole Intent), you must supply the surface owners and the KCC with a plat showing the predicted locations of lease roads, tank batteries, pipelines, and electrical lines. The locations shown on the plat are preliminary non-binding estimates. The locations may be entered on the Form C-1 plat, Form CB-1 plat, or a separate plat may be submitted.*

**Select one of the following:**

- I certify that, pursuant to the Kansas Surface Owner Notice Act (House Bill 2032), I have provided the following to the surface owner(s) of the land upon which the subject well is or will be located: 1) a copy of the Form C-1, Form CB-1, Form T-1, or Form CP-1 that I am filing in connection with this form; 2) if the form being filed is a Form C-1 or Form CB-1, the plat(s) required by this form; and 3) my operator name, address, phone number, fax, and email address.
- I have not provided this information to the surface owner(s). I acknowledge that, because I have not provided this information, the KCC will be required to send this information to the surface owner(s). To mitigate the additional cost of the KCC performing this task, I acknowledge that I must provide the name and address of the surface owner by filling out the top section of this form and that I am being charged a \$30.00 handling fee, payable to the KCC, which is enclosed with this form.

*If choosing the second option, submit payment of the \$30.00 handling fee with this form. If the fee is not received with this form, the KSONA-1 form and the associated Form C-1, Form CB-1, Form T-1, or Form CP-1 will be returned.*

I hereby certify that the statements made herein are true and correct to the best of my knowledge and belief.

Date: \_\_\_\_\_ Signature of Operator or Agent: \_\_\_\_\_ Title: \_\_\_\_\_

**ASSIGNMENT OF OIL AND GAS LEASES**

**KNOW ALL MEN BY THESE PRESENTS:**

That the undersigned **GLOBE EXPLORATION, INC.**, P.O. Box 12, Great Bend, Kansas, 67530, hereinafter called "**ASSIGNOR**", for an in consideration of One Dollar (\$1.00), and other valuable consideration, the receipt and sufficiency of which are hereby acknowledged, does hereby sell, assign, transfer and set over unto **EDISON OPERATING COMPANY, LLC**, 8100 East 22<sup>nd</sup> Street North, Building 1900, Wichita, Kansas, 67226, hereinafter called "**ASSIGNEE**", all right, title and interest of Assignor in and to the working interests, overriding royalty and royalty interests in the oil and gas leases described on Exhibit "A", attached hereto, and made a part hereof by reference, together with the rights incident thereto and the personal property thereon, appurtenant thereto, or used or obtained in connection therewith.


Assignor transfers and assigns Assignor's interest in the described oil and gas leases and the leasehold estates created thereby, including, without limitation, all working interests, overriding royalty interests and royalty interests in the described tracts, together with Assignors interest in any acreage pooled or unitized therewith, as well as any agreements, easements, rights-of-ways, a like interest in all personal property, equipment, gathering lines and systems, and similar rights and interests applicable to, or used or useful in connection with any of the leases described on Exhibit "A".

Assignor agrees to remain responsible for the wells and the obligations and liabilities associated with the operation of the wells through the effective date of this Assignment, July 1, 2021 as detailed in the Purchase And Sale Agreement entered into by the parties, dated July 30, 2021. Assignee agrees to assume responsibility as operator and as an owner for the wells located on the herein described oil and gas leases and to hold harmless the Assignors from any losses, claims or expenses associated with the leases from and after the effective date of this Assignment.

This Assignment is subject to the terms and conditions of the leases, described on Exhibit "A" and is made without warranty of title, either expressed or implied.

All the provisions of this assignment shall be available to and binding upon the respective heirs, executors, administrators, successors and assigns of the Assignor and Assignees herein.

This Assignment is effective as of the 1st day of July, 2021 at 7:00 a.m.  
EXECUTED this 31 of August 2021.

  
Matthew D. Keenan, President

**GLOBE EXPLORATION, INC.**


  
Richard W. Stalcup, Vice-President


STATE OF KANSAS, COUNTY OF BARTON, ss:

BE IT REMEMBERED that on this 31st day of August, 2021, before me, the undersigned, a notary public in and for the County and State aforesaid, came Matthew D. Keenan, President of Globe Exploration, Inc., and Richard W. Stalcup, Vice-President of Globe Exploration, Inc., who are personally known to me to be the same persons who executed the foregoing instrument of writing, and duly acknowledged their execution of the same.

IN TESTIMONY WHEREOF, I have hereunto subscribed my name and affixed my official seal on the day and year last above written.

My Appointment Expires:

  
Notary Public



## EXHIBIT "A"

### GOVE COUNTY OIL AND GAS LEASES

#### Broadhurst lease:

Oil and gas lease dated March 19, 1996, from Dorothy A. Broadhurst and Jack S. Broadhurst, her husband, lessors, to J. Fred Hambright, lessee, recorded in Book 123 of General Records, pages 47-48, in the office of the Register of Deeds of Gove County, Kansas, covering the South Half of the Northwest Quarter (S/2 NW/4) and Southwest Quarter (SW/4) of Section Thirty-two (32), Township Fourteen (14) South, Range Thirty (30) West, Gove County, Kansas

**BROADHURST #1 Well** API (#15-063-21522) located in the SE SE NW of Sec. 32-T14S-R30W  
W.I. 0.31250000 – N.R.I. 0.25625000  
O.R.R.I. 0.02000000

#### Steven L. Beougher lease: (offset to Broadhurst)

Oil and gas lease from Steven L. Beougher and Janette V. Beougher, Lessors, to Globe Exploration, Inc., Lessee, Recorded in Book 211, Page 202 and 203, covering the Southeast Quarter (SE/4) of Section Thirty-One (31), Township Fourteen (14) South, Range Thirty (30) West, Gove County, less a tract

W.I. 1.0000

#### Porter lease:

Oil and gas lease dated March 18, 1996, from Irwin C. Porter and Betty Ann Porter, his wife, lessors, to J. Fred Hambright, lessee, recorded in Book 123 of General Records, pages 53-54, in the office of the Register of Deeds of Gove County, Kansas, covering the North Half of the Northwest Quarter (N/2 NW/4) of Section Thirty-two (32), Township Fourteen (14) South, Range Thirty (30) West, Gove County, Kansas

**PORTER #1 Well** API (#15-063-21525) located in the SE NE NW of Sec. 32-T14S-R30W  
**PORTER #2 Well** API (#15-063-21545) located in the SW NE NW of Sec. 32-T14S-R30W  
W.I. 0.31250000 – N.R.I. 0.25625000  
O.R.R.I. 0.02000000

#### NON-OPERATED

#### Fleming Ranch lease:

Oil and lease dated July 15, 1997, from Fleming Ranch, Inc., lessor, to Rheem Resources, Inc., lessee, recorded June 19, 1998, in Book 128, pages 360-362, in the office of the Register of Deeds of Gove County, Kansas, covering the Southeast Quarter (SE/4) of Section Thirty-two (32), Township Fourteen (14) South, Range Thirty (30) West, Gove County, Kansas

**FLEMING RANCH #1 'A' Well** API (#15-063-21524) located in the NW NW SE of Sec. 32-T14S-R30W  
W.I. 0.12500000 – N.R.I. 0.10000000