

KANSAS CORPORATION COMMISSION  
OIL & GAS CONSERVATION DIVISION

Form T-1  
April 2019  
Form must be Typed  
Form must be Signed  
All blanks must be Filled

**REQUEST FOR CHANGE OF OPERATOR  
TRANSFER OF INJECTION OR SURFACE PIT PERMIT**

Form KSONA-1, Certification of Compliance with the Kansas Surface Owner Notification Act,  
MUST be submitted with this form.

Check applicable boxes:

- Oil Lease: No. of Oil Wells \_\_\_\_\_ \*\*
- Gas Lease: No. of Gas Wells \_\_\_\_\_ \*\*
- Gas Gathering System: \_\_\_\_\_
- Saltwater Disposal Well - Permit No.: \_\_\_\_\_  
Spot Location: \_\_\_\_\_ feet from  N /  S Line  
\_\_\_\_\_ feet from  E /  W Line
- Enhanced Recovery Project Permit No.: \_\_\_\_\_  
Entire Project:  Yes  No  
Number of Injection Wells \_\_\_\_\_ \*\*

Field Name: \_\_\_\_\_

**\*\* Side Two Must Be Completed.**

Effective Date of Transfer: \_\_\_\_\_

KS Dept of Revenue Lease No.: \_\_\_\_\_

Lease Name: \_\_\_\_\_

\_\_\_\_ - \_\_\_\_ - \_\_\_\_ - \_\_\_\_ Sec. \_\_\_\_ Twp. \_\_\_\_ R.  E  W

Legal Description of Lease: \_\_\_\_\_

County: \_\_\_\_\_

Production Zone(s): \_\_\_\_\_

Injection Zone(s): \_\_\_\_\_

Surface Pit Permit No.: \_\_\_\_\_  
(API No. if Drill Pit, WO or Haul)

\_\_\_\_\_ feet from  N /  S Line of Section

\_\_\_\_\_ feet from  E /  W Line of Section

Type of Pit:  Emergency  Burn  Settling  Haul-Off  Workover  Drilling

Past Operator's License No. \_\_\_\_\_

Contact Person: \_\_\_\_\_

Past Operator's Name & Address: \_\_\_\_\_

Phone: \_\_\_\_\_

Title: \_\_\_\_\_

Date: \_\_\_\_\_

Signature: \_\_\_\_\_

New Operator's License No. \_\_\_\_\_

Contact Person: \_\_\_\_\_

New Operator's Name & Address: \_\_\_\_\_

Phone: \_\_\_\_\_

New Operator's Email: \_\_\_\_\_

Oil / Gas Purchaser: \_\_\_\_\_

Title: \_\_\_\_\_

Date: \_\_\_\_\_

Signature: \_\_\_\_\_

**Acknowledgment of Transfer:** The above request for transfer of injection authorization, surface pit permit # \_\_\_\_\_ has been noted, approved and duly recorded in the records of the Kansas Corporation Commission. This acknowledgment of transfer pertains to Kansas Corporation Commission records only and does not convey any ownership interest in the above injection well(s) or pit permit.

\_\_\_\_\_ is acknowledged as  
the new operator and may continue to inject fluids as authorized by

Permit No.: \_\_\_\_\_ . Recommended action: \_\_\_\_\_

Date: \_\_\_\_\_

Authorized Signature

\_\_\_\_\_ is acknowledged as  
the new operator of the above named lease containing the surface pit

permitted by No.: \_\_\_\_\_ .

Date: \_\_\_\_\_

Authorized Signature

DISTRICT \_\_\_\_\_ EPR \_\_\_\_\_ PRODUCTION \_\_\_\_\_ UIC \_\_\_\_\_



KANSAS CORPORATION COMMISSION  
OIL & GAS CONSERVATION DIVISION

Form KSONA-1

July 2014

**Form Must Be Typed****Form must be Signed****All blanks must be Filled**

## CERTIFICATION OF COMPLIANCE WITH THE KANSAS SURFACE OWNER NOTIFICATION ACT

*This form must be submitted with all Forms C-1 (Notice of Intent to Drill); CB-1 (Cathodic Protection Borehole Intent); T-1 (Request for Change of Operator Transfer of Injection or Surface Pit Permit); and CP-1 (Well Plugging Application). Any such form submitted without an accompanying Form KSONA-1 will be returned.*

**Select the corresponding form being filed:**  **C-1** (Intent)  **CB-1** (Cathodic Protection Borehole Intent)  **T-1** (Transfer)  **CP-1** (Plugging Application)

OPERATOR: License # \_\_\_\_\_

Name: \_\_\_\_\_

Address 1: \_\_\_\_\_

Address 2: \_\_\_\_\_

City: \_\_\_\_\_ State: \_\_\_\_\_ Zip: \_\_\_\_\_ + \_\_\_\_\_

Contact Person: \_\_\_\_\_

Phone: ( \_\_\_\_\_ ) \_\_\_\_\_ Fax: ( \_\_\_\_\_ ) \_\_\_\_\_

Email Address: \_\_\_\_\_

Well Location:

\_\_\_\_ - \_\_\_\_ - \_\_\_\_ - \_\_\_\_ Sec. \_\_\_\_ Twp. \_\_\_\_ S. R. \_\_\_\_  East  West

County: \_\_\_\_\_

Lease Name: \_\_\_\_\_ Well #: \_\_\_\_\_

*If filing a Form T-1 for multiple wells on a lease, enter the legal description of the lease below:*

**Surface Owner Information:**

Name: \_\_\_\_\_

Address 1: \_\_\_\_\_

Address 2: \_\_\_\_\_

City: \_\_\_\_\_ State: \_\_\_\_\_ Zip: \_\_\_\_\_ + \_\_\_\_\_

*When filing a Form T-1 involving multiple surface owners, attach an additional sheet listing all of the information to the left for each surface owner. Surface owner information can be found in the records of the register of deeds for the county, and in the real estate property tax records of the county treasurer.*

*If this form is being submitted with a Form C-1 (Intent) or CB-1 (Cathodic Protection Borehole Intent), you must supply the surface owners and the KCC with a plat showing the predicted locations of lease roads, tank batteries, pipelines, and electrical lines. The locations shown on the plat are preliminary non-binding estimates. The locations may be entered on the Form C-1 plat, Form CB-1 plat, or a separate plat may be submitted.*

**Select one of the following:**

- I certify that, pursuant to the Kansas Surface Owner Notice Act (House Bill 2032), I have provided the following to the surface owner(s) of the land upon which the subject well is or will be located: 1) a copy of the Form C-1, Form CB-1, Form T-1, or Form CP-1 that I am filing in connection with this form; 2) if the form being filed is a Form C-1 or Form CB-1, the plat(s) required by this form; and 3) my operator name, address, phone number, fax, and email address.
- I have not provided this information to the surface owner(s). I acknowledge that, because I have not provided this information, the KCC will be required to send this information to the surface owner(s). To mitigate the additional cost of the KCC performing this task, I acknowledge that I must provide the name and address of the surface owner by filling out the top section of this form and that I am being charged a \$30.00 handling fee, payable to the KCC, which is enclosed with this form.

*If choosing the second option, submit payment of the \$30.00 handling fee with this form. If the fee is not received with this form, the KSONA-1 form and the associated Form C-1, Form CB-1, Form T-1, or Form CP-1 will be returned.*

I hereby certify that the statements made herein are true and correct to the best of my knowledge and belief.

Date: \_\_\_\_\_ Signature of Operator or Agent: \_\_\_\_\_ Title: \_\_\_\_\_

**ASSIGNMENT, BILL OF SALE AND CONVEYANCE**

This Assignment, Bill of Sale and Conveyance (this "Assignment") effective September 1, 2021 ("Effective Date"), is made by FRED C. ALDRIDGE, JR. REV TRUST; BECKER VENTURES, LLC; BLUE STEM OIL & GAS, LLC; BPDOG, LLC; BUFFALO CREEK OIL & GAS LLC; LEON O. BUTNER TRUST; CKM CORPORATION; JORDAN AND EMMA DISKIN; FANNING TWO ENTERPRISES L.L.C.; THREE TREES, LLC; DAVID AND SARA HAYES; DR. KEITH MCCORMICK TRUST; MMR, LLC; MOHICAN PETROLEUM INC.; NOLAN PROPERTIES INC.; OIL PRODUCERS, INC. OF KANSAS; PLIMENIK ESTABLISHMENT; DONALD C. ROSS; J. BURR ROSS; DONALD D. SBARRA REVOCABLE TRUST; HOT DOG LTD; TRUE GRIT ENERGY, INC; TURKEY BEARD PETROLEUM, INC.; MARIE WHITTLE-WEBB PARK REVOCABLE TRUST, hereinafter called "Assignors", with a mailing address of "in care of" Oil Producers, Inc. of Kansas, 1710 Waterfront Parkway, Wichita, Kansas 67206, to ELM III, LLC, hereinafter called "Assignee", with a mailing address of 1249 E. 33<sup>rd</sup> Edmond, OK 73013.

For and in consideration of Ten Dollars (\$10.00) and other good and valuable consideration, the receipt and sufficiency of which are hereby acknowledged, Assignors do hereby GRANT, BARGAIN, SELL, CONVEY, ASSIGN, TRANSFER, SET OVER AND DELIVER unto Assignee, subject to the terms and reservations hereof, all of Assignors' right and title of working interest only in and to the following (the "Properties"):

- (1) All the Oil and Gas Leases described on Exhibit "A" attached hereto and made a part hereof, as extended or amended and the lands covered thereby (the "Leases");
- (2) All working interests, net revenue interests, farm out or farm in rights, working or carried interests, operating rights, and other rights of every nature in and to the Leases;
- (3) All presently existing unitization and pooling agreements and statutorily, judicially, or administratively created drilling, spacing and/or production units, whether recorded or unrecorded, which relate to the Leases, and all of Assignors' interest in and to the Properties covered or units created thereby which are attributable to the Leases;
- (4) All presently existing and valid oil, casing head gas and gas sales, operating, farm out, pooling, purchase, exchange and processing contracts and agreements, partnership and joint venture agreements and any other contracts, agreements and instruments which pertain to the Leases or any interests pooled or unitized therewith;
- (5) All oil and gas and associated hydrocarbons produced from the Leases or any interests pooled or unitized therewith from and after the Effective Date;
- (6) All easements, permits, licenses, servitudes, rights of way, pipelines, power lines, telephone and telegraph lines, communications facilities, gas gathering systems and all other rights and appurtenances situated on or used in connection with the Leases or any interest pooled or unitized therewith;
- (7) All rights, obligations, liabilities, and responsibilities as to gas imbalances, if any, attributable to the Properties as of the Effective Date;

- (8) All tangible personal property, equipment, fixtures and improvements, including, but not by way of limitation, all oil and gas wells, injection wells, salt water, disposal facilities, well heads, casing, tubing, pumps, motors, gauges, valves, heaters, treaters, gathering lines, flow lines, gas lines, gas processing and compression facilities, water lines, vessels, tanks, boilers, separators, fixtures, platforms, machinery, tools, treating equipment, compressors and other equipment, pipelines, gas gathering systems, power lines, telephone and telegraph lines, transportation and communication facilities, and other appurtenances situated upon the lands covered by the Leases or any land or lands pooled or unitized therewith or used or obtained in connection with the production, treating, storing, transportation or marketing of oil, gas and other hydrocarbons or minerals therefrom.

Without limiting the express provisions hereof, Assignee specifically agrees that Assignors are conveying the equipment on an "as is, where is, with all faults" basis and without representation or warranty, either express, implied at common law, by statute or otherwise, or statutory, all of which Assignors hereby disclaim, relating to title, transferability, fitness for any particular purpose, merchantability, design or quality, compliance with specifications or conditions regarding operation, freedom from patent or trademark infringement, absence of latent defects or any other matter whatsoever. The provisions of this section have been negotiated by Assignee and Assignors after due consideration and are intended to be a complete exclusion and negation of any representations or warranties of Assignors, either express, implied, or statutory, with respect to the equipment or Leases that may arise pursuant to any law now or hereafter in effect or otherwise, except as expressly set forth herein.

It is the intent of Assignors to convey and this Assignment hereby conveys to Assignee, subject to the reservations and conditions herein contained, all of Assignors' right and title of working interest only, from and after the Effective Date, in and to the Properties, regardless of the omission of any Lease or Leases, errors in description, any incorrect or misspelled names or any transcribed or incorrect recording references.

**TO HAVE AND TO HOLD** all and singular such Properties together with all rights, titles, interests, estates, remedies, powers, and privileges thereunto appertaining unto Assignee and Assignee's successors and assigns forever;

Assignors do hereby bind itself, their heirs, successors, and assigns, to warrant and forever defend all and singular title to the Properties unto Assignee, Assignee's successors, and assigns, against every person whosoever lawfully claiming or to claim the same or any part thereof, by through or under Assignors, but not otherwise. Assignors convey the Properties free and clear of any outstanding mortgage, deed of trust, lien, or encumbrance.

Assignors also hereby grant and transfer to Assignee, its successors, and assigns, to the extent so transferable, the benefit of, and the right to enforce, the covenants and warranties, if any, which Assignors are entitled to enforce with respect to Assignors' predecessors in title to the Properties.

Assignors retain liability and shall be responsible for, and shall defend, indemnify, and hold Assignee harmless from all claims arising, or due based on acts, omissions, events, or damage to or destruction of property that occurred prior to the Effective Date with respect to the Properties. Assignee hereby assumes and shall be responsible for and comply with all duties and obligations, express or implied, arising on or after the Effective Date with respect to the Properties, including plugging and abandoning any wells on the Properties at such time as it may be required by law, at Assignee's sole risk and expense, and in accordance with all local, state, and federal laws, rules, and regulations. Assignee shall defend, indemnify, and hold Assignors harmless from any and all claims arising, or due based on acts, omissions, events or damage to or destruction of property occurring on or after the Effective Date with respect to the Properties, including any claims made against or costs sought to be imposed on Assignors related to plugging requirements of wells located on the Properties.


This Assignment shall bind and inure to the benefit of Assignors and Assignee and their respective successors and assigns.

This Agreement may be executed by Assignors and Assignee in any number of counterparts, each of which shall be deemed an original instrument, but all of which together shall constitute one and the same instrument.

IN WITNESS WHEREOF the undersigned have executed this instrument this 10 day of September, 2021.

ASSIGNEE:

ELM III LLC

  
Ed L. Markwell III, President

Corporate or Trust Acknowledgment


STATE OF OKLAHOMA        )  
  ) ss.  
COUNTY OF OKLAHOMA    )


10 Before me, the undersigned, a Notary Public, in and for said county and State, on this 10 day of September, 2021 personally appeared Ed L. Markwell III, to me known to be the identical person who executed the within foregoing instrument, as President of Elm III LLC, and acknowledged to me that he executed the same as his free and voluntary act and deed, for the uses and purposes therein set forth.

IN WITNESS WHEREOF, I have hereunto set my official signature and affixed my official seal the day and year first above written.

My commission expires:

July 30, 2023

  
Notary Public



**EXHIBIT 'A'**  
**ATTACHED TO THAT CERTAIN ASSIGNMENT**  
**BETWEEN OIL PRODUCERS, INC. OF KANSAS, ETALS**  
**AND ELM III, LLC, DATED SEPTEMBER 1, 2021**  
**EDWARDS COUNTY, KANSAS**

Klein Lease

Oil and Gas Lease dated November 29, 1963, between Freda Klein, a widow; Freda Clowers and Herbert W. Clowers, her husband; Delores Stanford and Kenneth Stanford, her husband; Mary Leonard and Edwin Leonard, her husband; Lorrains Thummel and Arnold W. Thummel, her husband; Freda Klein, Administratrix of the Estate of George Klein, deceased, lessors and Messman-Rinchart Oil Co., lessee, covering the South Half (S/2) of Section 2, Township 24 South, Range 16 West, Edwards County, Kansas, and recorded in Book 64, Page 10 of the records of that county.