

KANSAS CORPORATION COMMISSION
OIL & GAS CONSERVATION DIVISION

Form T-1
April 2019
Form must be Typed
Form must be Signed
All blanks must be Filled

**REQUEST FOR CHANGE OF OPERATOR
TRANSFER OF INJECTION OR SURFACE PIT PERMIT**

Form KSONA-1, Certification of Compliance with the Kansas Surface Owner Notification Act,
MUST be submitted with this form.

Check applicable boxes:

- Oil Lease: No. of Oil Wells _____ **
- Gas Lease: No. of Gas Wells _____ **
- Gas Gathering System: _____
- Saltwater Disposal Well - Permit No.: _____
Spot Location: _____ feet from N / S Line
_____ feet from E / W Line
- Enhanced Recovery Project Permit No.: _____
Entire Project: Yes No
Number of Injection Wells _____ **

Field Name: _____

**** Side Two Must Be Completed.**

Effective Date of Transfer: _____

KS Dept of Revenue Lease No.: _____

Lease Name: _____

____ - ____ - ____ - ____ Sec. ____ Twp. ____ R. ____ E W

Legal Description of Lease: _____

County: _____

Production Zone(s): _____

Injection Zone(s): _____

Surface Pit Permit No.: _____
(API No. if Drill Pit, WO or Haul)

_____ feet from N / S Line of Section

_____ feet from E / W Line of Section

Type of Pit: Emergency Burn Settling Haul-Off Workover Drilling

Past Operator's License No. _____

Contact Person: _____

Past Operator's Name & Address: _____

Phone: _____

Title: _____

Date: _____

Signature: _____

New Operator's License No. _____

Contact Person: _____

New Operator's Name & Address: _____

Phone: _____

New Operator's Email: _____

Oil / Gas Purchaser: _____

Date: _____

Title: _____

Signature: _____

Acknowledgment of Transfer: The above request for transfer of injection authorization, surface pit permit # _____ has been noted, approved and duly recorded in the records of the Kansas Corporation Commission. This acknowledgment of transfer pertains to Kansas Corporation Commission records only and does not convey any ownership interest in the above injection well(s) or pit permit.

_____ is acknowledged as the new operator and may continue to inject fluids as authorized by

_____ is acknowledged as the new operator of the above named lease containing the surface pit

Permit No.: _____. Recommended action: _____

permitted by No.: _____.

Date: _____

Date: _____

Authorized Signature

Authorized Signature

DISTRICT _____ EPR _____ PRODUCTION _____ UIC _____

KANSAS CORPORATION COMMISSION
OIL & GAS CONSERVATION DIVISION

Form KSONA-1

July 2014

Form Must Be Typed

Form must be Signed

All blanks must be Filled

**CERTIFICATION OF COMPLIANCE WITH THE
KANSAS SURFACE OWNER NOTIFICATION ACT**

This form must be submitted with all Forms C-1 (Notice of Intent to Drill); CB-1 (Cathodic Protection Borehole Intent); T-1 (Request for Change of Operator Transfer of Injection or Surface Pit Permit); and CP-1 (Well Plugging Application). Any such form submitted without an accompanying Form KSONA-1 will be returned.

Select the corresponding form being filed: C-1 (Intent) CB-1 (Cathodic Protection Borehole Intent) T-1 (Transfer) CP-1 (Plugging Application)

OPERATOR: License # _____

Name: _____

Address 1: _____

Address 2: _____

City: _____ State: _____ Zip: _____ + _____

Contact Person: _____

Phone: (_____) _____ Fax: (_____) _____

Email Address: _____

Well Location:

____ - ____ - ____ - ____ Sec. ____ Twp. ____ S. R. ____ East West

County: _____

Lease Name: _____ Well #: _____

If filing a Form T-1 for multiple wells on a lease, enter the legal description of the lease below:

Surface Owner Information:

Name: _____

Address 1: _____

Address 2: _____

City: _____ State: _____ Zip: _____ + _____

When filing a Form T-1 involving multiple surface owners, attach an additional sheet listing all of the information to the left for each surface owner. Surface owner information can be found in the records of the register of deeds for the county, and in the real estate property tax records of the county treasurer.

If this form is being submitted with a Form C-1 (Intent) or CB-1 (Cathodic Protection Borehole Intent), you must supply the surface owners and the KCC with a plat showing the predicted locations of lease roads, tank batteries, pipelines, and electrical lines. The locations shown on the plat are preliminary non-binding estimates. The locations may be entered on the Form C-1 plat, Form CB-1 plat, or a separate plat may be submitted.

Select one of the following:

- I certify that, pursuant to the Kansas Surface Owner Notice Act (House Bill 2032), I have provided the following to the surface owner(s) of the land upon which the subject well is or will be located: 1) a copy of the Form C-1, Form CB-1, Form T-1, or Form CP-1 that I am filing in connection with this form; 2) if the form being filed is a Form C-1 or Form CB-1, the plat(s) required by this form; and 3) my operator name, address, phone number, fax, and email address.
- I have not provided this information to the surface owner(s). I acknowledge that, because I have not provided this information, the KCC will be required to send this information to the surface owner(s). To mitigate the additional cost of the KCC performing this task, I acknowledge that I must provide the name and address of the surface owner by filling out the top section of this form and that I am being charged a \$30.00 handling fee, payable to the KCC, which is enclosed with this form.

If choosing the second option, submit payment of the \$30.00 handling fee with this form. If the fee is not received with this form, the KSONA-1 form and the associated Form C-1, Form CB-1, Form T-1, or Form CP-1 will be returned.

I hereby certify that the statements made herein are true and correct to the best of my knowledge and belief.

Date: _____ Signature of Operator or Agent: _____ Title: _____



BOOK: 2021 PAGE: 1211 Pg #1 of 3
DOC NUMBER: 2021-1211

ASSIGNMENT OF OIL and GAS INTEREST

KNOW ALL MEN BY THESE PRESENTS:

That the undersigned, **Sauder-Barnard, LLC** and **R. KELLY BARNARD and DONITA BARNARD**, husband and wife, hereinafter called Assignors, do hereby, assign, transfer and set over unto, **Marshall Oil, LLC**, hereinafter called Assignee, effective the 23rd day of September, 2021, all their working and/or royalty interest interests in and to the oil and gas mining leases, described on Exhibit A hereto, including the Assignors rights incident thereto and the personal property thereon, appurtenant thereto, or used or obtained in connection therewith.

And for the same consideration the Assignor covenants with the Assignees, its successors or assigns: That the Assignor is the lawful owner of and has good title to the interest above assigned in and to the leases, estate, rights and property, free and clear from all liens, encumbrances or adverse claims; and That the lease is valid and a subsisting lease on the land described on Exhibit A, and all rentals and royalties due thereunder have been paid and all conditions necessary to keep the same in full force have been duly performed.


EXECUTED this 23th day of October, 2021.

This Assignment is filed to correct the assignment filed in Book 2021 Page 1134

Sauder-Barnard, LLC


By: R. Kelly Barnard
Operating Manager


R. Kelly Barnard


Donita Barnard

ACKNOWLEDGMENT

STATE OF KANSAS
COUNTY OF GREENWOOD

Before me, the undersigned, a notary public within and for said county and state, on this 7th day of October, 2021, personally appeared R. Kelly Barnard, on behalf of Sauder-Barnard, LLC, personally known to be the person who executed the within and foregoing instrument and acknowledged to me that he executed the same as his free and voluntary act and deed for the uses and purposes therein set forth.


In witness whereof, I have hereunto set my hand and official seal the day and year last above written.

My commission expires:
My 17.2022

[Signature]
Notary Public

ACKNOWLEDGMENT

STATE OF KANSAS
COUNTY OF GREENWOOD



Before me, the undersigned, a notary public within and for said county and state, on this 7th day of October, 2021, personally appeared R. Kelly Barnard and Donita Barnard personally known to be the persons who executed the within and foregoing instrument and acknowledged to me that they executed the same as their free and voluntary act and deed for the uses and purposes therein set forth.

In witness whereof, I have hereunto set my hand and official seal the day and year last above written.

My commission expires:
My 17.2022

[Signature]
Notary Public

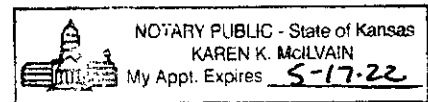


EXHIBIT A

Oil and gas lease executed by J. Wilkinson and Lena Wilkinson, his wife, as lessors, to W. H. Lassen, as lessee, dated November 12, 1927, recorded in Book 15 of Leases, page 271, in the office of the Register of Deeds of Greenwood County, Kansas, insofar as said lease covers:

The East 80 acres of the Southwest fractional Quarter of Section 6 and the Northwest fractional Quarter of Section Seven (7), all in Township Twenty-five (25) South, Range Nine (9) East of the Sixth Principal Meridian, Greenwood County, Kansas