

KANSAS CORPORATION COMMISSION
OIL & GAS CONSERVATION DIVISION

Form T-1
April 2019
Form must be Typed
Form must be Signed
All blanks must be Filled

**REQUEST FOR CHANGE OF OPERATOR
TRANSFER OF INJECTION OR SURFACE PIT PERMIT**

Form KSONA-1, Certification of Compliance with the Kansas Surface Owner Notification Act,
MUST be submitted with this form.

Check applicable boxes:

- Oil Lease: No. of Oil Wells _____ **
- Gas Lease: No. of Gas Wells _____ **
- Gas Gathering System: _____
- Saltwater Disposal Well - Permit No.: _____
Spot Location: _____ feet from N / S Line
_____ feet from E / W Line
- Enhanced Recovery Project Permit No.: _____
Entire Project: Yes No
Number of Injection Wells _____ **

Field Name: _____

**** Side Two Must Be Completed.**

Effective Date of Transfer: _____

KS Dept of Revenue Lease No.: _____

Lease Name: _____

____ - ____ - ____ - ____ Sec. ____ Twp. ____ R. E W

Legal Description of Lease: _____

County: _____

Production Zone(s): _____

Injection Zone(s): _____

Surface Pit Permit No.: _____
(API No. if Drill Pit, WO or Haul)

_____ feet from N / S Line of Section

_____ feet from E / W Line of Section

Type of Pit: Emergency Burn Settling Haul-Off Workover Drilling

Past Operator's License No. _____

Contact Person: _____

Past Operator's Name & Address: _____

Phone: _____

Title: _____

Date: _____

Signature: _____

New Operator's License No. _____

Contact Person: _____

New Operator's Name & Address: _____

Phone: _____

New Operator's Email: _____

Oil / Gas Purchaser: _____

Date: _____

Title: _____

Signature: _____

Acknowledgment of Transfer: The above request for transfer of injection authorization, surface pit permit # _____ has been noted, approved and duly recorded in the records of the Kansas Corporation Commission. This acknowledgment of transfer pertains to Kansas Corporation Commission records only and does not convey any ownership interest in the above injection well(s) or pit permit.

_____ is acknowledged as
the new operator and may continue to inject fluids as authorized by

Permit No.: _____ . Recommended action: _____

Date: _____

Authorized Signature

_____ is acknowledged as
the new operator of the above named lease containing the surface pit

permitted by No.: _____ .

Date: _____

Authorized Signature

DISTRICT _____ EPR _____ PRODUCTION _____ UIC _____

Side Two

Must Be Filed For All Wells

KDOR Lease No.: _____

* Lease Name: _____ * Location: _____

Well No.	API No. (YR DRLD/PRE '67)	Footage from Section Line (i.e. FSL = Feet from South Line)		Type of Well (Oil/Gas/INJ/WSW)	Well Status (PROD/TA'D/Abandoned)
		Circle:	Circle:		
		FSL/FNL	FEL/FWL		
_____	_____	_____	_____	_____	_____
_____	_____	_____	_____	_____	_____
_____	_____	_____	_____	_____	_____
_____	_____	_____	_____	_____	_____
_____	_____	_____	_____	_____	_____
_____	_____	_____	_____	_____	_____
_____	_____	_____	_____	_____	_____
_____	_____	_____	_____	_____	_____
_____	_____	_____	_____	_____	_____
_____	_____	_____	_____	_____	_____
_____	_____	_____	_____	_____	_____
_____	_____	_____	_____	_____	_____
_____	_____	_____	_____	_____	_____
_____	_____	_____	_____	_____	_____
_____	_____	_____	_____	_____	_____
_____	_____	_____	_____	_____	_____
_____	_____	_____	_____	_____	_____
_____	_____	_____	_____	_____	_____
_____	_____	_____	_____	_____	_____
_____	_____	_____	_____	_____	_____
_____	_____	_____	_____	_____	_____
_____	_____	_____	_____	_____	_____
_____	_____	_____	_____	_____	_____
_____	_____	_____	_____	_____	_____

A separate sheet may be attached if necessary.

* When transferring a unit which consists of more than one lease please file a separate side two for each lease. If a lease covers more than one section please indicate which section each well is located.

KANSAS CORPORATION COMMISSION
OIL & GAS CONSERVATION DIVISION

Form KSONA-1

July 2014

Form Must Be Typed**Form must be Signed****All blanks must be Filled**

CERTIFICATION OF COMPLIANCE WITH THE KANSAS SURFACE OWNER NOTIFICATION ACT

This form must be submitted with all Forms C-1 (Notice of Intent to Drill); CB-1 (Cathodic Protection Borehole Intent); T-1 (Request for Change of Operator Transfer of Injection or Surface Pit Permit); and CP-1 (Well Plugging Application). Any such form submitted without an accompanying Form KSONA-1 will be returned.

Select the corresponding form being filed: **C-1** (Intent) **CB-1** (Cathodic Protection Borehole Intent) **T-1** (Transfer) **CP-1** (Plugging Application)

OPERATOR: License # _____

Name: _____

Address 1: _____

Address 2: _____

City: _____ State: _____ Zip: _____ + _____

Contact Person: _____

Phone: (_____) _____ Fax: (_____) _____

Email Address: _____

Well Location:

____ - ____ - ____ - ____ Sec. ____ Twp. ____ S. R. ____ East West

County: _____

Lease Name: _____ Well #: _____

If filing a Form T-1 for multiple wells on a lease, enter the legal description of the lease below:

Surface Owner Information:

Name: _____

Address 1: _____

Address 2: _____

City: _____ State: _____ Zip: _____ + _____

When filing a Form T-1 involving multiple surface owners, attach an additional sheet listing all of the information to the left for each surface owner. Surface owner information can be found in the records of the register of deeds for the county, and in the real estate property tax records of the county treasurer.

If this form is being submitted with a Form C-1 (Intent) or CB-1 (Cathodic Protection Borehole Intent), you must supply the surface owners and the KCC with a plat showing the predicted locations of lease roads, tank batteries, pipelines, and electrical lines. The locations shown on the plat are preliminary non-binding estimates. The locations may be entered on the Form C-1 plat, Form CB-1 plat, or a separate plat may be submitted.

Select one of the following:

- I certify that, pursuant to the Kansas Surface Owner Notice Act (House Bill 2032), I have provided the following to the surface owner(s) of the land upon which the subject well is or will be located: 1) a copy of the Form C-1, Form CB-1, Form T-1, or Form CP-1 that I am filing in connection with this form; 2) if the form being filed is a Form C-1 or Form CB-1, the plat(s) required by this form; and 3) my operator name, address, phone number, fax, and email address.
- I have not provided this information to the surface owner(s). I acknowledge that, because I have not provided this information, the KCC will be required to send this information to the surface owner(s). To mitigate the additional cost of the KCC performing this task, I acknowledge that I must provide the name and address of the surface owner by filling out the top section of this form and that I am being charged a \$30.00 handling fee, payable to the KCC, which is enclosed with this form.

If choosing the second option, submit payment of the \$30.00 handling fee with this form. If the fee is not received with this form, the KSONA-1 form and the associated Form C-1, Form CB-1, Form T-1, or Form CP-1 will be returned.

I hereby certify that the statements made herein are true and correct to the best of my knowledge and belief.

Date: _____ Signature of Operator or Agent: _____ Title: _____

Assignment of Oil and Gas Lease

STATE OF KANSAS
COUNTY OF KINGMAN

KNOW ALL MEN BY THESE PRESENTS:

That the undersigned, **Drop Tine Exploration, LLC**, Andy Musgrove, Co-Manager, PO Box 82, Medicine Lodge, KS 67104, (hereinafter called "Assignor"), for Ten Dollars and other valuable consideration, the receipt and sufficiency of which are hereby acknowledged, does hereby GRANT, BARGAIN, SELL, CONVEY, ASSIGN, TRANSFER and DELIVER unto the following, at their respective interest:

**SoKan Operating LLC
PO Box 82
Medicine Lodge, KS 67104**

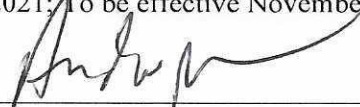
(hereinafter called "Assignee"), all of Assignor's right, title, and interest in and to the leases and acreage more particularly described on Exhibit A, which is attached hereto and made a part hereof, together with a like interest in the wells located thereon, all rights incident thereto, and the personal property thereon, appurtenant thereto, or used or obtained in connection therewith, hereinafter sometimes referred to as "the properties".

TO HAVE AND TO HOLD the above-described properties unto Assignee, his successors and assigns, forever.

This assignment is made without warranty of title, either express or implied, and is subject to landowner royalties, overriding royalties and other burdens of record.

The terms and provisions hereof shall extend to and be binding upon Assignee, his heirs, administrators, successors and assigns.

Executed this 25th day of October, 2021; To be effective November 1, 2021.


By: 
Andy Musgrove, Co-Manager
Drop Tine Exploration, LLC

ACKNOWLEDGEMENT

STATE OF Kansas)
) ss.
COUNTY OF Barber)

This instrument was acknowledged before me on this 25th day of October, 2021, by Andy Musgrove, Co-Manager of Drop Tine Exploration, LLC.

My commission expires:


Notary Public




Exhibit A

Carrick AB Lease

Wells: Carrick AB #2-29

Lessor: Edith N. Carrick, et al
Lessee: Joe B. Nathan
Dated: January 8, 1953
Recorded: Book 65, Page 363
Description: The West Half (W/2) of Section 29, Township 30 South, Range 8 West
Kingman County, KS

Fairchild Lease

Wells: Fairchild 1

Lessor: Walton Dean Fairchild and Margaret Fairchild, husband and wife
Lessee: Aurora, Inc.
Dated: June 30, 1980
Recorded: Book 161, Page 433
Description: The W/2 of the SW/4 of Section 13, T28S, R8W
Kingman County, KS

Lessor: James C. Fairchild and Jean Fairchild, his wife
Lessee: Aurora, Inc.
Dated: June 30, 1980
Recorded: Book 161, Page 432
Description: The E/2 of the SW/4 of Section 13, T28S, R8W
Kingman County, KS

Lessor: James C. Fairchild and Jean Fairchild, his wife
Lessee: Aurora, Inc.
Dated: June 30, 1980
Recorded: Book 161, Page 431
Description: The W/2 of the SE/4 of Section 13, T28S, R8W
Kingman County, KS

Steffen 1 Lease

Wells: Steffen Estate 1

Lessor: William Steffen Estate by Rachel Woodard and Layle Woodard, Co-Executors
Lessee: Associated Petroleum Consultants, Inc.
Dated: March 15, 1982
Recorded: Book 168, Page 137
Description: The East 100 Acres of the Northwest Quarter (NW/4) and the Southeast Quarter (SE/4) of Section 12, Township 29 South, Range 10 West Kingman County, KS

Lessor: Joe H. Oeding and Gladys A. Oeding, husband and wife
Lessee: C. L. Carter
Dated: May 27, 1981
Recorded: Book 165, Page 65
Description: The West 60 acres of the West Half of the Northwest Quarter (W/2 NW/4) of Section 12, Township 29 South, Range 10 West Kingman County, KS

Walters Lease

Wells: Walters #1 – SE SE SE of Section 34-T29S-R7W
Walters #3 – SW NE SE of Section 34-T29S-R7W
Walters #5 – S/2 SE SW of Section 34-T29S-R7W
Walters #6 – S/2 NE SW of Section 34-T29S-R7W
Walters #7 – S/2 NW SE of Section 34-T29S-R7W

Lessor: Orth Walters, a.k.a. O.J Walters, and Mary E. Walters, his wife
Lessee: Pickrell Drilling Company
Dated: July 1, 1954
Recorded: Book MS 68, Page 298
Description: The Northwest Quarter of the Southwest Quarter (NW/4 SW/4), the East Half of the Southwest Quarter (E/2 SW/4), and the Southeast Quarter (SE/4), all of Section 34, Township 29 South, Range 7 West Kingman County, KS