

KANSAS CORPORATION COMMISSION  
OIL & GAS CONSERVATION DIVISION

Form T-1  
April 2019  
Form must be Typed  
Form must be Signed  
All blanks must be Filled

**REQUEST FOR CHANGE OF OPERATOR  
TRANSFER OF INJECTION OR SURFACE PIT PERMIT**

Form KSONA-1, Certification of Compliance with the Kansas Surface Owner Notification Act,  
MUST be submitted with this form.

Check applicable boxes:

- Oil Lease: No. of Oil Wells \_\_\_\_\_ \*\*
- Gas Lease: No. of Gas Wells \_\_\_\_\_ \*\*
- Gas Gathering System: \_\_\_\_\_
- Saltwater Disposal Well - Permit No.: \_\_\_\_\_  
Spot Location: \_\_\_\_\_ feet from  N /  S Line  
\_\_\_\_\_ feet from  E /  W Line
- Enhanced Recovery Project Permit No.: \_\_\_\_\_  
Entire Project:  Yes  No  
Number of Injection Wells \_\_\_\_\_ \*\*

Field Name: \_\_\_\_\_

**\*\* Side Two Must Be Completed.**

Effective Date of Transfer: \_\_\_\_\_

KS Dept of Revenue Lease No.: \_\_\_\_\_

Lease Name: \_\_\_\_\_

\_\_\_\_ - \_\_\_\_ - \_\_\_\_ - \_\_\_\_ Sec. \_\_\_\_ Twp. \_\_\_\_ R.  E  W

Legal Description of Lease: \_\_\_\_\_

County: \_\_\_\_\_

Production Zone(s): \_\_\_\_\_

Injection Zone(s): \_\_\_\_\_

Surface Pit Permit No.: \_\_\_\_\_  
(API No. if Drill Pit, WO or Haul)

\_\_\_\_\_ feet from  N /  S Line of Section

\_\_\_\_\_ feet from  E /  W Line of Section

Type of Pit:  Emergency  Burn  Settling  Haul-Off  Workover  Drilling

Past Operator's License No. \_\_\_\_\_

Contact Person: \_\_\_\_\_

Past Operator's Name & Address: \_\_\_\_\_

Phone: \_\_\_\_\_

Title: \_\_\_\_\_

Signature: \_\_\_\_\_

New Operator's License No. \_\_\_\_\_

Contact Person: \_\_\_\_\_

New Operator's Name & Address: \_\_\_\_\_

Phone: \_\_\_\_\_

New Operator's Email: \_\_\_\_\_

Date: \_\_\_\_\_

Title: \_\_\_\_\_

Signature: \_\_\_\_\_

**Acknowledgment of Transfer:** The above request for transfer of injection authorization, surface pit permit # \_\_\_\_\_ has been noted, approved and duly recorded in the records of the Kansas Corporation Commission. This acknowledgment of transfer pertains to Kansas Corporation Commission records only and does not convey any ownership interest in the above injection well(s) or pit permit.

\_\_\_\_\_ is acknowledged as  
the new operator and may continue to inject fluids as authorized by

Permit No.: \_\_\_\_\_. Recommended action: \_\_\_\_\_

Date: \_\_\_\_\_

Authorized Signature

\_\_\_\_\_ is acknowledged as  
the new operator of the above named lease containing the surface pit

permitted by No.: \_\_\_\_\_.

Date: \_\_\_\_\_

Authorized Signature

DISTRICT \_\_\_\_\_ EPR \_\_\_\_\_ PRODUCTION \_\_\_\_\_ UIC \_\_\_\_\_



KANSAS CORPORATION COMMISSION  
OIL & GAS CONSERVATION DIVISION

Form KSONA-1

July 2014

Form Must Be Typed

Form must be Signed

All blanks must be Filled

**CERTIFICATION OF COMPLIANCE WITH THE  
KANSAS SURFACE OWNER NOTIFICATION ACT**

*This form must be submitted with all Forms C-1 (Notice of Intent to Drill); CB-1 (Cathodic Protection Borehole Intent); T-1 (Request for Change of Operator Transfer of Injection or Surface Pit Permit); and CP-1 (Well Plugging Application). Any such form submitted without an accompanying Form KSONA-1 will be returned.*

Select the corresponding form being filed:  C-1 (Intent)  CB-1 (Cathodic Protection Borehole Intent)  T-1 (Transfer)  CP-1 (Plugging Application)

OPERATOR: License # \_\_\_\_\_

Name: \_\_\_\_\_

Address 1: \_\_\_\_\_

Address 2: \_\_\_\_\_

City: \_\_\_\_\_ State: \_\_\_\_\_ Zip: \_\_\_\_\_ + \_\_\_\_\_

Contact Person: \_\_\_\_\_

Phone: ( \_\_\_\_\_ ) \_\_\_\_\_ Fax: ( \_\_\_\_\_ ) \_\_\_\_\_

Email Address: \_\_\_\_\_

Well Location:

\_\_\_\_ - \_\_\_\_ - \_\_\_\_ - \_\_\_\_ Sec. \_\_\_\_ Twp. \_\_\_\_ S. R. \_\_\_\_  East  West

County: \_\_\_\_\_

Lease Name: \_\_\_\_\_ Well #: \_\_\_\_\_

*If filing a Form T-1 for multiple wells on a lease, enter the legal description of the lease below:*

**Surface Owner Information:**

Name: \_\_\_\_\_

Address 1: \_\_\_\_\_

Address 2: \_\_\_\_\_

City: \_\_\_\_\_ State: \_\_\_\_\_ Zip: \_\_\_\_\_ + \_\_\_\_\_

*When filing a Form T-1 involving multiple surface owners, attach an additional sheet listing all of the information to the left for each surface owner. Surface owner information can be found in the records of the register of deeds for the county, and in the real estate property tax records of the county treasurer.*

*If this form is being submitted with a Form C-1 (Intent) or CB-1 (Cathodic Protection Borehole Intent), you must supply the surface owners and the KCC with a plat showing the predicted locations of lease roads, tank batteries, pipelines, and electrical lines. The locations shown on the plat are preliminary non-binding estimates. The locations may be entered on the Form C-1 plat, Form CB-1 plat, or a separate plat may be submitted.*

**Select one of the following:**

- I certify that, pursuant to the Kansas Surface Owner Notice Act (House Bill 2032), I have provided the following to the surface owner(s) of the land upon which the subject well is or will be located: 1) a copy of the Form C-1, Form CB-1, Form T-1, or Form CP-1 that I am filing in connection with this form; 2) if the form being filed is a Form C-1 or Form CB-1, the plat(s) required by this form; and 3) my operator name, address, phone number, fax, and email address.
- I have not provided this information to the surface owner(s). I acknowledge that, because I have not provided this information, the KCC will be required to send this information to the surface owner(s). To mitigate the additional cost of the KCC performing this task, I acknowledge that I must provide the name and address of the surface owner by filling out the top section of this form and that I am being charged a \$30.00 handling fee, payable to the KCC, which is enclosed with this form.

*If choosing the second option, submit payment of the \$30.00 handling fee with this form. If the fee is not received with this form, the KSONA-1 form and the associated Form C-1, Form CB-1, Form T-1, or Form CP-1 will be returned.*

I hereby certify that the statements made herein are true and correct to the best of my knowledge and belief.

Date: \_\_\_\_\_ Signature of Operator or Agent: \_\_\_\_\_ Title: \_\_\_\_\_

## ASSIGNMENT, BILL OF SALE, AND CONVEYANCE

THIS ASSIGNMENT, BILL OF SALE, AND CONVEYANCE (the "Assignment") is executed this 30 day of September, 2021, by and between JORDAN OIL MANAGEMENT, INC., a Kansas corporation, P. O. Box 642, Wellington, KS 67152; 3LD Irrevocable Trust; TMM Financial, LLC; Asner Bruns I, LLC; Raney Oil Company, LLC; Eck 90 Trust, Darren Kirkpatrick, and Vanderhoofven Investments LLC (herein "Assignors"), and MARCH EXPLORATION, LLC, a Kansas limited liability company, 11120 East 26<sup>th</sup> St. North, Wichita, KS 67226 (herein "Assignee").

For the sum of Ten Dollars (\$10.00) and other good and valuable consideration, the receipt and sufficiency of which are hereby acknowledged, Assignors hereby grant, bargain, sell, convey, assign, transfer, set over, and deliver unto Assignee all of Assignors' right, title and interest in and to the following (all of which are herein called the "Subject Properties"):

- a. The oil and gas leases and other leasehold interests described on Exhibit A (the "Leases"), all right, title and interest in and to the oil, gas and all other hydrocarbons, whether liquid or gaseous (the "Hydrocarbons"), in, on or under or that may be produced from the lands covered by the Leases described on Exhibit A (the "Lands") on and after the Effective Time and all other minerals of whatever nature in, on or under the Leases and Lands.
- b. The oil and gas wells located on the Leases and Lands, or lands pooled or unitized therewith (the "Wells"), all injection and disposal wells on the Leases or Lands, and all personal property, fixtures, and equipment associated with the Wells as of the Effective Date.
- c. The rights, to the extent applicable and transferable, in and to all existing and effective unitization, pooling and communitization agreements, declarations and orders, to the extent that they relate to or affect any of the Leases and/or Wells or the post-Effective Date production of Hydrocarbons from the Leases and Lands.
- d. All of the personal property, fixtures, improvements, permits, licenses, approvals, servitudes, rights-of-way, easements and other surface rights located on or used in connection with the properties and interests described in paragraphs a. through c., above, to the extent that they are located on the Leases or Lands and used in association with the Wells as of the Effective Date.

e. All files and records relating to the Subject Properties, including abstracts, title opinions, title reports, lease and land files, well files, surveys, analyses, filing with or reports to regulatory agencies, geological, geophysical, engineering, exploration, production and other technical data, reports and maps, and all other files and information referring or relating to the Subject Properties.

TO HAVE AND TO HOLD, the Subject Properties unto Assignee, and its successors and assigns, forever, subject to the following terms and conditions:

1. THIS ASSIGNMENT IS MADE WITHOUT REPRESENTATION OR WARRANTY OF TITLE OF ANY KIND, except that Assignors, for themselves and their successors and assigns represent and covenant that they have not sold, transferred, mortgaged, encumbered, or otherwise conveyed the Subject Properties, in whole or in part.

2. Except for the special warranty of title set forth above, the Subject Properties are conveyed hereunder without recourse, covenant, or warranty of any kind, express, implied or statutory. ASSIGNORS EXPRESSLY DISCLAIM AND NEGATE ANY IMPLIED WARRANTY OF MERCHANTABILITY, FITNESS FOR A PARTICULAR PURPOSE, OR CONFORMITY TO MODELS OR SAMPLES OF MATERIALS. ADDITIONALLY, ASSIGNORS EXPRESSLY DISCLAIM AND NEGATE ANY IMPLIED OR EXPRESS WARRANTY WITH RESPECT TO THE ACCURACY OF ANY INFORMATION FURNISHED WITH RESPECT TO THE EXISTENCE OR EXTENT OF RESERVES OR THE VALUE, CONDITION, OR STATE OF REPAIR OF ANY OF THE SUBJECT PROPERTIES OR THE PRICES WHICH ASSIGNEE WILL BE ENTITLED TO RECEIVE FROM PRODUCTION FROM THE SUBJECT PROPERTIES.

3. Assignee agrees that it will pay, perform, and discharge all claims, costs, expenses, liabilities, and obligations, including royalty payment obligations, that are attributable to periods of time after the Effective Date in relation to owning, developing, exploring, operating, and maintaining the Subject Properties. The Assignee further agrees to defend, indemnify, and hold Assignors harmless from any such claims, costs, expenses, liabilities, and obligations of whatsoever kind arising from or relating to Assignee's ownership and operation of the Subject Properties.

4. Assignors agree that they will pay, perform, and discharge all claims, costs, expenses, liabilities, and obligations, including royalty payment obligations, that are attributable to periods of time prior to the Effective Date in relation to owning, developing, exploring, operating, and maintaining the Subject Properties. Assignors further agrees to defend, indemnify, and hold Assignee harmless from any such claims, costs, expenses, liabilities, and obligations of whatsoever kind arising from or relating to Assignors' ownership and operation of the Subject Properties.

5. Oil remaining in the tanks above the pipeline connection on the Effective Date hereof shall be the property of Assignee.

6. All ad valorem taxes, real property taxes, personal property taxes, and similar obligations (“property taxes”) with respect to the tax period in which the Effective Date occurs shall be apportioned as of the Effective Date between Assignors and Assignee based upon the amount of the prior year’s property taxes. Assignors shall reimburse Assignee for its apportioned share of such property taxes as determined under this paragraph within thirty (30) days of receipt of Assignee’s invoice therefor.

7. All taxes (other than income taxes) which are imposed on or with respect to the production of oil, natural gas or other hydrocarbons or minerals or the receipt of proceeds therefrom (including but not limited to severance, production, and excise) shall be apportioned between the parties based upon the respective shares of production taken by the parties. All such taxes which accrued prior to the Effective Date have been or will be properly paid or withheld by Assignors and all statements, returns, and documents pertinent thereto have been or will be properly filed on behalf of Assignors. Payment or withholding of all such taxes which accrue after the Effective Date and the filing of all statements, returns, and documents incident thereto shall be the responsibility of Assignee.

8. This assignment is made subject to the terms, express and implied, of the Leases as well as any and all other agreements to which the Leases are subject.

9. This Assignment and Bill of Sale shall bind and inure to the benefit of the successors and assigns of the parties hereto.

10. Assignors agree that, after the execution and delivery of this Assignment, that they shall execute and deliver, and shall otherwise cause to be executed and delivered, from time to time, such further instruments, notices, and other documents, and do such other and further acts and things, as may be reasonably necessary to more fully and effectively grant, convey, and assign the Subject Properties to Assignee.

11. Notwithstanding anything herein to the contrary, Assignors and Assignee agree that Assignors shall retain ownership of the tank battery presently located on the N/2 NE/4 of Section 10-26S-4E, and that Assignors shall remove that tank battery, and shall restore the surface of the land on which that tank battery was located in accordance with K.S.A. § 55-177, on or before March 1, 2022.

12. This Assignment contains the entire understanding of the parties hereto with respect to the subject matter hereof and supersedes all prior agreements, understanding, negotiations, and discussions among the parties with respect to the subject matter hereof.

13. This Assignment may be executed in any number of counterparts, and each counterpart hereof shall be effective as to each party that executes the same whether or not all of such parties execute the same counterpart. If counterparts of this Assignment are executed, the signature pages from various counterparts may be combined into one composite instrument for all purposes. All

counterparts together shall constitute one assignment, but each counterpart shall considered an original.

IN WITNESS WHEREOF this Assignment has been executed on September \_\_\_\_, 2021, and shall be effective as to runs of oil and deliveries of gas as of 7:00 a.m. local time at the locations of the Subject Properties, respectively, on September 24, 2021 (the "Effective Time").

**3LD Irrevocable Trust**

By: [Signature]  
Name: Scott Asner  
Title: trustee

STATE OF Kansas   
COUNTY OF Johnson



The foregoing instrument was acknowledged before me this 17th day of September, 2021, by Scott Asner, the Trustee of 3LD Irrevocable Trust, on behalf of said trust.

Notary Public in and for the State of KS  
Printed Name: Stephanie Kurtz  
My Commission Expires: 9-16-24

IN WITNESS WHEREOF this Assignment has been executed on September \_\_\_\_, 2021, and shall be effective as to runs of oil and deliveries of gas as of 7:00 a.m. local time at the locations of the Subject Properties, respectively, on September 24, 2021 (the "Effective Time").

TMM Financial, LLC

By:   
Name: Jeff Plummer  
Title: Manager

STATE OF Kansas   
COUNTY OF Johnson



The foregoing instrument was acknowledged before me this 17<sup>th</sup> day of September, 2021, by Jeff Plummer, the Manager of TMM Financial, LLC., a Kansas limited Liability corporation, on behalf of said corporation.

Notary Public in and for the State of KS  
Printed Name: Stephanie Kurtz  
My Commission Expires: 9-16-24



IN WITNESS WHEREOF this Assignment has been executed on September \_\_\_\_, 2021, and shall be effective as to runs of oil and deliveries of gas as of 7:00 a.m. local time at the locations of the Subject Properties, respectively, on September 24, 2021 (the "Effective Time").

**Asner Bruns I, LLC**

By: [Signature]  
Name: Scott Asner  
Title: Manager

STATE OF Kansas   
COUNTY OF Johnson



The foregoing instrument was acknowledged before me this 17th day of September, 2021, by Scott Asner, the Manager of Asner Bruns I, LLC., a Kansas limited liability corporation, on behalf of said corporation.

Notary Public in and for the State of KS  
Printed Name: Stephanie Kurtz  
My Commission Expires: 9-16-24

on behalf of said corporation. ~~of ASHER DRUGS I, LLC, a Kansas limited liability corporation,~~

~~\_\_\_\_\_  
Notary Public in and for the State of \_\_\_\_\_  
Printed Name: \_\_\_\_\_  
My Commission Expires: \_\_\_\_\_~~


IN WITNESS WHEREOF this Assignment has been executed on September 15, 2021, and shall be effective as to runs of oil and deliveries of gas as of 7:00 a.m. local time at the locations of the Subject Properties, respectively, on September 24, 2021 (the "Effective Time").

**RAney Oil Company, LLC.**

By: Thomas Ramey, member  
Name: Thomas Ramey  
Title: member

STATE OF Kansas   
COUNTY OF Douglas

The foregoing instrument was acknowledged before me this 15<sup>th</sup> day of September, 2021, by Thomas Ramey, the principal member of RAney Oil Company, LLC., a Kansas limited liability corporation, on behalf of said corporation.


 Jordan Perry  
Notary Public in and for the State of Kansas  
Printed Name: Jordan Perry  
My Commission Expires: 02/26/22

IN WITNESS WHEREOF this Assignment has been executed on September \_\_, 2021, and shall be effective as to runs of oil and deliveries of gas as of 7:00 a.m. local time at the locations of the Subject Properties, respectively, on September 24, 2021 (the "Effective Time").

By: \_\_\_\_\_  
Name: \_\_\_\_\_


IN WITNESS WHEREOF this Assignment has been executed on September \_\_\_\_, 2021, and shall be effective as to runs of oil and deliveries of gas as of 7:00 a.m. local time at the locations of the Subject Properties, respectively, on September 24, 2021 (the "Effective Time").

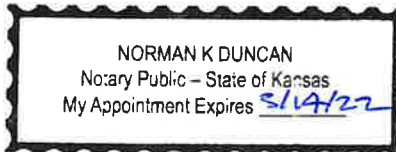
**Jordan Oil Management, Inc.**

By:   
Name: Jason Bruns  
Title: President

STATE OF KANSAS   
COUNTY OF SEDGWICK

The foregoing instrument was acknowledged before me this 30<sup>th</sup> day of SEPTEMBER, 2021, by JASON BRUNS, the PRESIDENT of Jordan Oil Management, Inc., a Kansas corporation, on behalf of said corporation.

  
Notary Public in and for the State of KANSAS  
Printed Name: NORMAN K DUNCAN  
My Commission Expires: 3/11/22



IN WITNESS WHEREOF this Assignment has been executed on September 15<sup>th</sup> 2021, and shall be effective as to runs of oil and deliveries of gas as of 7:00 a.m. local time at the locations of the Subject Properties, respectively, on September 24, 2021 (the "Effective Time").

**Eck 90 Trust**

By: P. John Eck  
Name: P. John Eck  
Title: Trustee

STATE OF Kansas   
COUNTY OF Harper

The foregoing instrument was acknowledged before me this 15<sup>th</sup> day of Sept, 2021, by P. John Eck, the Trustee of Eck 90 Trust, on behalf of said trust.

Notary Public in and for the State of Kansas  
Printed Name: Cheri Ricke  
My Commission Expires:



IN WITNESS WHEREOF this Assignment has been executed on September \_\_\_\_, 2021, and shall be effective as to runs of oil and deliveries of gas as of 7:00 a.m. local time at the locations of the Subject Properties, respectively, on September 24, 2021 (the "Effective Time").

**Darren Kirkpatrick**

By: [Signature]  
Name: Darren Kirkpatrick  
Title: \_\_\_\_\_

STATE OF Kansas  
COUNTY OF Butler

NA The foregoing instrument was acknowledged before me this 24 day of \_\_\_\_\_, 2021 by \_\_\_\_\_, the \_\_\_\_\_ of ~~Butler~~ Trust, on behalf of said trust.



Allison Renee Albright  
Notary Public in and for the State of Kansas  
Printed Name: Allison Renee Albright  
My Commission Expires: 11-24-2022

IN WITNESS WHEREOF this Assignment has been executed on September \_\_\_\_, 2021, and shall be effective as to runs of oil and deliveries of gas as of 7:00 a.m. local time at the locations of the Subject Properties, respectively, on September 24, 2021 (the "Effective Time").

**Vanderhoofven Investments LLC**


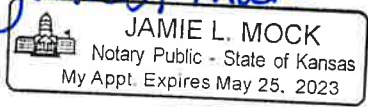
By:   
Name:  
Title:

STATE OF Kansas

COUNTY OF Butler

The foregoing instrument was acknowledged before me this 24 day of September, 2021, by Scott Vanderhoofven, Vanderhoofven Inv. LLC of Eck 90 Trust, on behalf of said trust.

Notary Public in and for the State of Kansas  
Printed Name: Jamie L Mock  
My Commission Expires: May 25, 2023

**EXHIBIT "A"**

Hildreth Lease

Lease Date: March 7, 2003  
Recorded: Book 1140, Page 27  
Lessor: Susan Hildreth Wrench, a married woman  
Lessee: Bear Petroleum, Inc.  
Lands: SE/4 of Section 13-26S-04E  
Butler County, KS  
WI: 100%  
NRI: 0.875  
  
Wells: Hildreth A-1 (API #15-015-40512)  
Hildreth A-3 (API #15-015-21219)  
Hildreth A-4 (API #15-015-21880)  
Hildreth A-6 (API #15-015-22116)  
Hildreth A-5 (API #15-015-21893-0001)  
Hildreth 7 (API #15-015-23788)  
Hildreth A-2 (API #15-015-19224)

Melville Lease insofar and only insofar as said lease covers ie "North 1/2"

1. Lease Date: May 7, 2007  
Recorded: Book 2008, Page 4901  
Lessors: Thomas William Crawford, Jr., et ux.  
Lessee: J. Fred Hambright, Inc.  
Lands: N/2 of NE/4 of Section 10-26S-04E  
Butler County, KS  
WI: 100%  
NRI: 0.875  
Wells: Melville 1-A (API #15-015-205100-0001)  
Melville 5 (API #15-015-30332-0001)
  
2. Lease Date: May 7, 2007  
Recorded: Book 2009, Page 219  
Lessors: Pamela Crawford, et al.  
Lessee: J. Fred Hambright, Inc.  
Lands: N/2 NE/4 of Section 10-26S-04E  
Butler County, KS  
WI: 100%  
NRI: 0.875  
Wells: Melville 1-A (API #15-015-205100-0001)  
Melville 5 (API #15-015-30332-0001)