

KANSAS CORPORATION COMMISSION
OIL & GAS CONSERVATION DIVISION

Form T-1
April 2019
Form must be Typed
Form must be Signed
All blanks must be Filled

**REQUEST FOR CHANGE OF OPERATOR
TRANSFER OF INJECTION OR SURFACE PIT PERMIT**

Form KSONA-1, Certification of Compliance with the Kansas Surface Owner Notification Act,
MUST be submitted with this form.

Check applicable boxes:

- Oil Lease: No. of Oil Wells _____ **
- Gas Lease: No. of Gas Wells _____ **
- Gas Gathering System: _____
- Saltwater Disposal Well - Permit No.: _____
Spot Location: _____ feet from N / S Line
_____ feet from E / W Line
- Enhanced Recovery Project Permit No.: _____
Entire Project: Yes No
Number of Injection Wells _____ **

Field Name: _____

**** Side Two Must Be Completed.**

Effective Date of Transfer: _____

KS Dept of Revenue Lease No.: _____

Lease Name: _____

____ - ____ - ____ - ____ Sec. ____ Twp. ____ R. E W

Legal Description of Lease: _____

County: _____

Production Zone(s): _____

Injection Zone(s): _____

Surface Pit Permit No.: _____
(API No. if Drill Pit, WO or Haul)

_____ feet from N / S Line of Section

_____ feet from E / W Line of Section

Type of Pit: Emergency Burn Settling Haul-Off Workover Drilling

Past Operator's License No. _____

Contact Person: _____

Past Operator's Name & Address: _____

Phone: _____

Title: _____

Signature: _____

New Operator's License No. _____

Contact Person: _____

New Operator's Name & Address: _____

Phone: _____

New Operator's Email: _____

Date: _____

Title: _____

Signature: _____

Acknowledgment of Transfer: The above request for transfer of injection authorization, surface pit permit # _____ has been noted, approved and duly recorded in the records of the Kansas Corporation Commission. This acknowledgment of transfer pertains to Kansas Corporation Commission records only and does not convey any ownership interest in the above injection well(s) or pit permit.

_____ is acknowledged as
the new operator and may continue to inject fluids as authorized by
Permit No.: _____. Recommended action: _____

Date: _____
Authorized Signature

_____ is acknowledged as
the new operator of the above named lease containing the surface pit
permitted by No.: _____.

Date: _____
Authorized Signature

DISTRICT _____ EPR _____ PRODUCTION _____ UIC _____

Side Two

Must Be Filed For All Wells

KDOR Lease No.: _____

* Lease Name: _____ * Location: _____

| Well No. | API No. (YR DRLD/PRE '67) | Footage from Section Line (i.e. FSL = Feet from South Line) | | Type of Well (Oil/Gas/INJ/WSW) | Well Status (PROD/TA'D/Abandoned) |
|----------|------------------------------|--|--------------------|-----------------------------------|--------------------------------------|
| | | Circle: FSL/FNL | Circle: FEL/FWL | | |
| _____ | _____ | _____ | _____ | _____ | _____ |
| _____ | _____ | _____ | _____ | _____ | _____ |
| _____ | _____ | _____ | _____ | _____ | _____ |
| _____ | _____ | _____ | _____ | _____ | _____ |
| _____ | _____ | _____ | _____ | _____ | _____ |
| _____ | _____ | _____ | _____ | _____ | _____ |
| _____ | _____ | _____ | _____ | _____ | _____ |
| _____ | _____ | _____ | _____ | _____ | _____ |
| _____ | _____ | _____ | _____ | _____ | _____ |
| _____ | _____ | _____ | _____ | _____ | _____ |
| _____ | _____ | _____ | _____ | _____ | _____ |
| _____ | _____ | _____ | _____ | _____ | _____ |
| _____ | _____ | _____ | _____ | _____ | _____ |
| _____ | _____ | _____ | _____ | _____ | _____ |
| _____ | _____ | _____ | _____ | _____ | _____ |
| _____ | _____ | _____ | _____ | _____ | _____ |
| _____ | _____ | _____ | _____ | _____ | _____ |
| _____ | _____ | _____ | _____ | _____ | _____ |
| _____ | _____ | _____ | _____ | _____ | _____ |
| _____ | _____ | _____ | _____ | _____ | _____ |

A separate sheet may be attached if necessary.

* When transferring a unit which consists of more than one lease please file a separate side two for each lease. If a lease covers more than one section please indicate which section each well is located.

Must Be Filed For All Wells

KDOR Lease No.: _____

* Lease Name: _____ * Location: _____

| Well No. | API No. (YR DRLD/PRE '67) | Footage from Section Line (i.e. FSL = Feet from South Line) | | Type of Well (Oil/Gas/INJ/WSW) | Well Status (PROD/TA'D/Abandoned) |
|----------|------------------------------|--|---------------------------|-----------------------------------|--------------------------------------|
| | | <i>Circle:</i> FSL/FNL | <i>Circle:</i> FEL/FWL | | |
| _____ | _____ | _____ FSL/FNL | _____ FEL/FWL | _____ | _____ |
| _____ | _____ | _____ FSL/FNL | _____ FEL/FWL | _____ | _____ |
| _____ | _____ | _____ FSL/FNL | _____ FEL/FWL | _____ | _____ |
| _____ | _____ | _____ FSL/FNL | _____ FEL/FWL | _____ | _____ |
| _____ | _____ | _____ FSL/FNL | _____ FEL/FWL | _____ | _____ |
| _____ | _____ | _____ FSL/FNL | _____ FEL/FWL | _____ | _____ |
| _____ | _____ | _____ FSL/FNL | _____ FEL/FWL | _____ | _____ |
| _____ | _____ | _____ FSL/FNL | _____ FEL/FWL | _____ | _____ |
| _____ | _____ | _____ FSL/FNL | _____ FEL/FWL | _____ | _____ |
| _____ | _____ | _____ FSL/FNL | _____ FEL/FWL | _____ | _____ |
| _____ | _____ | _____ FSL/FNL | _____ FEL/FWL | _____ | _____ |
| _____ | _____ | _____ FSL/FNL | _____ FEL/FWL | _____ | _____ |
| _____ | _____ | _____ FSL/FNL | _____ FEL/FWL | _____ | _____ |
| _____ | _____ | _____ FSL/FNL | _____ FEL/FWL | _____ | _____ |
| _____ | _____ | _____ FSL/FNL | _____ FEL/FWL | _____ | _____ |
| _____ | _____ | _____ FSL/FNL | _____ FEL/FWL | _____ | _____ |
| _____ | _____ | _____ FSL/FNL | _____ FEL/FWL | _____ | _____ |
| _____ | _____ | _____ FSL/FNL | _____ FEL/FWL | _____ | _____ |
| _____ | _____ | _____ FSL/FNL | _____ FEL/FWL | _____ | _____ |
| _____ | _____ | _____ FSL/FNL | _____ FEL/FWL | _____ | _____ |
| _____ | _____ | _____ FSL/FNL | _____ FEL/FWL | _____ | _____ |
| _____ | _____ | _____ FSL/FNL | _____ FEL/FWL | _____ | _____ |
| _____ | _____ | _____ FSL/FNL | _____ FEL/FWL | _____ | _____ |
| _____ | _____ | _____ FSL/FNL | _____ FEL/FWL | _____ | _____ |
| _____ | _____ | _____ FSL/FNL | _____ FEL/FWL | _____ | _____ |
| _____ | _____ | _____ FSL/FNL | _____ FEL/FWL | _____ | _____ |
| _____ | _____ | _____ FSL/FNL | _____ FEL/FWL | _____ | _____ |
| _____ | _____ | _____ FSL/FNL | _____ FEL/FWL | _____ | _____ |
| _____ | _____ | _____ FSL/FNL | _____ FEL/FWL | _____ | _____ |
| _____ | _____ | _____ FSL/FNL | _____ FEL/FWL | _____ | _____ |
| _____ | _____ | _____ FSL/FNL | _____ FEL/FWL | _____ | _____ |

A separate sheet may be attached if necessary.

* When transferring a unit which consists of more than one lease please file a separate side two for each lease. If a lease covers more than one section please indicate which section each well is located.

Side Two

Must Be Filed For All Wells

KDOR Lease No.: _____

* Lease Name: _____ * Location: _____

| Well No. | API No. (YR DRLD/PRE '67) | Footage from Section Line (i.e. FSL = Feet from South Line) | | Type of Well (Oil/Gas/INJ/WSW) | Well Status (PROD/TA'D/Abandoned) |
|----------|------------------------------|--|--------------------|-----------------------------------|--------------------------------------|
| | | Circle: FSL/FNL | Circle: FEL/FWL | | |
| _____ | _____ | _____ | _____ | _____ | _____ |
| _____ | _____ | _____ | _____ | _____ | _____ |
| _____ | _____ | _____ | _____ | _____ | _____ |
| _____ | _____ | _____ | _____ | _____ | _____ |
| _____ | _____ | _____ | _____ | _____ | _____ |
| _____ | _____ | _____ | _____ | _____ | _____ |
| _____ | _____ | _____ | _____ | _____ | _____ |
| _____ | _____ | _____ | _____ | _____ | _____ |
| _____ | _____ | _____ | _____ | _____ | _____ |
| _____ | _____ | _____ | _____ | _____ | _____ |
| _____ | _____ | _____ | _____ | _____ | _____ |
| _____ | _____ | _____ | _____ | _____ | _____ |
| _____ | _____ | _____ | _____ | _____ | _____ |
| _____ | _____ | _____ | _____ | _____ | _____ |
| _____ | _____ | _____ | _____ | _____ | _____ |
| _____ | _____ | _____ | _____ | _____ | _____ |
| _____ | _____ | _____ | _____ | _____ | _____ |
| _____ | _____ | _____ | _____ | _____ | _____ |
| _____ | _____ | _____ | _____ | _____ | _____ |
| _____ | _____ | _____ | _____ | _____ | _____ |
| _____ | _____ | _____ | _____ | _____ | _____ |
| _____ | _____ | _____ | _____ | _____ | _____ |
| _____ | _____ | _____ | _____ | _____ | _____ |
| _____ | _____ | _____ | _____ | _____ | _____ |

A separate sheet may be attached if necessary.

* When transferring a unit which consists of more than one lease please file a separate side two for each lease. If a lease covers more than one section please indicate which section each well is located.

Side Two

Must Be Filed For All Wells

KDOR Lease No.: _____

* Lease Name: _____ * Location: _____

| Well No. | API No. (YR DRLD/PRE '67) | Footage from Section Line (i.e. FSL = Feet from South Line) | | Type of Well (Oil/Gas/INJ/WSW) | Well Status (PROD/TA'D/Abandoned) |
|----------|------------------------------|--|---------------------------|-----------------------------------|--------------------------------------|
| | | <i>Circle:</i> FSL/FNL | <i>Circle:</i> FEL/FWL | | |
| _____ | _____ | _____ FSL/FNL | _____ FEL/FWL | _____ | _____ |
| _____ | _____ | _____ FSL/FNL | _____ FEL/FWL | _____ | _____ |
| _____ | _____ | _____ FSL/FNL | _____ FEL/FWL | _____ | _____ |
| _____ | _____ | _____ FSL/FNL | _____ FEL/FWL | _____ | _____ |
| _____ | _____ | _____ FSL/FNL | _____ FEL/FWL | _____ | _____ |
| _____ | _____ | _____ FSL/FNL | _____ FEL/FWL | _____ | _____ |
| _____ | _____ | _____ FSL/FNL | _____ FEL/FWL | _____ | _____ |
| _____ | _____ | _____ FSL/FNL | _____ FEL/FWL | _____ | _____ |
| _____ | _____ | _____ FSL/FNL | _____ FEL/FWL | _____ | _____ |
| _____ | _____ | _____ FSL/FNL | _____ FEL/FWL | _____ | _____ |
| _____ | _____ | _____ FSL/FNL | _____ FEL/FWL | _____ | _____ |
| _____ | _____ | _____ FSL/FNL | _____ FEL/FWL | _____ | _____ |
| _____ | _____ | _____ FSL/FNL | _____ FEL/FWL | _____ | _____ |
| _____ | _____ | _____ FSL/FNL | _____ FEL/FWL | _____ | _____ |
| _____ | _____ | _____ FSL/FNL | _____ FEL/FWL | _____ | _____ |
| _____ | _____ | _____ FSL/FNL | _____ FEL/FWL | _____ | _____ |
| _____ | _____ | _____ FSL/FNL | _____ FEL/FWL | _____ | _____ |
| _____ | _____ | _____ FSL/FNL | _____ FEL/FWL | _____ | _____ |
| _____ | _____ | _____ FSL/FNL | _____ FEL/FWL | _____ | _____ |
| _____ | _____ | _____ FSL/FNL | _____ FEL/FWL | _____ | _____ |
| _____ | _____ | _____ FSL/FNL | _____ FEL/FWL | _____ | _____ |
| _____ | _____ | _____ FSL/FNL | _____ FEL/FWL | _____ | _____ |
| _____ | _____ | _____ FSL/FNL | _____ FEL/FWL | _____ | _____ |
| _____ | _____ | _____ FSL/FNL | _____ FEL/FWL | _____ | _____ |
| _____ | _____ | _____ FSL/FNL | _____ FEL/FWL | _____ | _____ |
| _____ | _____ | _____ FSL/FNL | _____ FEL/FWL | _____ | _____ |
| _____ | _____ | _____ FSL/FNL | _____ FEL/FWL | _____ | _____ |
| _____ | _____ | _____ FSL/FNL | _____ FEL/FWL | _____ | _____ |
| _____ | _____ | _____ FSL/FNL | _____ FEL/FWL | _____ | _____ |
| _____ | _____ | _____ FSL/FNL | _____ FEL/FWL | _____ | _____ |

A separate sheet may be attached if necessary.

* When transferring a unit which consists of more than one lease please file a separate side two for each lease. If a lease covers more than one section please indicate which section each well is located.

Side Two

Must Be Filed For All Wells

KDOR Lease No.: _____

* Lease Name: _____ * Location: _____

| Well No. | API No. (YR DRLD/PRE '67) | Footage from Section Line (i.e. FSL = Feet from South Line) | | Type of Well (Oil/Gas/INJ/WSW) | Well Status (PROD/TA'D/Abandoned) |
|----------|------------------------------|--|--------------------|-----------------------------------|--------------------------------------|
| | | Circle: FSL/FNL | Circle: FEL/FWL | | |
| _____ | _____ | _____ | _____ | _____ | _____ |
| _____ | _____ | _____ | _____ | _____ | _____ |
| _____ | _____ | _____ | _____ | _____ | _____ |
| _____ | _____ | _____ | _____ | _____ | _____ |
| _____ | _____ | _____ | _____ | _____ | _____ |
| _____ | _____ | _____ | _____ | _____ | _____ |
| _____ | _____ | _____ | _____ | _____ | _____ |
| _____ | _____ | _____ | _____ | _____ | _____ |
| _____ | _____ | _____ | _____ | _____ | _____ |
| _____ | _____ | _____ | _____ | _____ | _____ |
| _____ | _____ | _____ | _____ | _____ | _____ |
| _____ | _____ | _____ | _____ | _____ | _____ |
| _____ | _____ | _____ | _____ | _____ | _____ |
| _____ | _____ | _____ | _____ | _____ | _____ |
| _____ | _____ | _____ | _____ | _____ | _____ |
| _____ | _____ | _____ | _____ | _____ | _____ |
| _____ | _____ | _____ | _____ | _____ | _____ |
| _____ | _____ | _____ | _____ | _____ | _____ |
| _____ | _____ | _____ | _____ | _____ | _____ |
| _____ | _____ | _____ | _____ | _____ | _____ |
| _____ | _____ | _____ | _____ | _____ | _____ |
| _____ | _____ | _____ | _____ | _____ | _____ |
| _____ | _____ | _____ | _____ | _____ | _____ |
| _____ | _____ | _____ | _____ | _____ | _____ |
| _____ | _____ | _____ | _____ | _____ | _____ |
| _____ | _____ | _____ | _____ | _____ | _____ |
| _____ | _____ | _____ | _____ | _____ | _____ |
| _____ | _____ | _____ | _____ | _____ | _____ |

A separate sheet may be attached if necessary.
* When transferring a unit which consists of more than one lease please file a separate side two for each lease. If a lease covers more than one section please indicate which section each well is located.

KANSAS CORPORATION COMMISSION
OIL & GAS CONSERVATION DIVISION

Form KSONA-1

July 2014

Form Must Be Typed

Form must be Signed

All blanks must be Filled

**CERTIFICATION OF COMPLIANCE WITH THE
KANSAS SURFACE OWNER NOTIFICATION ACT**

This form must be submitted with all Forms C-1 (Notice of Intent to Drill); CB-1 (Cathodic Protection Borehole Intent); T-1 (Request for Change of Operator Transfer of Injection or Surface Pit Permit); and CP-1 (Well Plugging Application). Any such form submitted without an accompanying Form KSONA-1 will be returned.

Select the corresponding form being filed: C-1 (Intent) CB-1 (Cathodic Protection Borehole Intent) T-1 (Transfer) CP-1 (Plugging Application)

OPERATOR: License # _____

Name: _____

Address 1: _____

Address 2: _____

City: _____ State: _____ Zip: _____ + _____

Contact Person: _____

Phone: (_____) _____ Fax: (_____) _____

Email Address: _____

Well Location:

____ - ____ - ____ - ____ Sec. ____ Twp. ____ S. R. ____ East West

County: _____

Lease Name: _____ Well #: _____

If filing a Form T-1 for multiple wells on a lease, enter the legal description of the lease below:

Surface Owner Information:

Name: _____

Address 1: _____

Address 2: _____

City: _____ State: _____ Zip: _____ + _____

When filing a Form T-1 involving multiple surface owners, attach an additional sheet listing all of the information to the left for each surface owner. Surface owner information can be found in the records of the register of deeds for the county, and in the real estate property tax records of the county treasurer.

If this form is being submitted with a Form C-1 (Intent) or CB-1 (Cathodic Protection Borehole Intent), you must supply the surface owners and the KCC with a plat showing the predicted locations of lease roads, tank batteries, pipelines, and electrical lines. The locations shown on the plat are preliminary non-binding estimates. The locations may be entered on the Form C-1 plat, Form CB-1 plat, or a separate plat may be submitted.

Select one of the following:

- I certify that, pursuant to the Kansas Surface Owner Notice Act (House Bill 2032), I have provided the following to the surface owner(s) of the land upon which the subject well is or will be located: 1) a copy of the Form C-1, Form CB-1, Form T-1, or Form CP-1 that I am filing in connection with this form; 2) if the form being filed is a Form C-1 or Form CB-1, the plat(s) required by this form; and 3) my operator name, address, phone number, fax, and email address.
- I have not provided this information to the surface owner(s). I acknowledge that, because I have not provided this information, the KCC will be required to send this information to the surface owner(s). To mitigate the additional cost of the KCC performing this task, I acknowledge that I must provide the name and address of the surface owner by filling out the top section of this form and that I am being charged a \$30.00 handling fee, payable to the KCC, which is enclosed with this form.

If choosing the second option, submit payment of the \$30.00 handling fee with this form. If the fee is not received with this form, the KSONA-1 form and the associated Form C-1, Form CB-1, Form T-1, or Form CP-1 will be returned.

I hereby certify that the statements made herein are true and correct to the best of my knowledge and belief.

Date: _____ Signature of Operator or Agent: _____ Title: _____


STATE OF KANSAS
ANDERSON COUNTY } SS

Fee 140⁰⁰

This Instrument was filed for Record
on this 30th day of July A.D. 2021
at 9:00 a M, and duly Recorded
Book 118 of MCL on Page 34

Sandra J. Baercher
REGISTER OF DEEDS

By _____ Deputy



**ASSIGNMENT OF OIL AND GAS LEASE
AND BILL OF SALE**

KNOW ALL MEN BY THESE PRESENTS, that **D & Z Exploration, Inc.**, an Illinois corporation, 901 North Elm Street P.O. Box 159, Saint Elmo, IL 62458 hereinafter called "Assignor," for valuable consideration, the receipt and sufficiency of which is hereby acknowledged, does grant, bargain, sell convey, transfer, assign and deliver all of Assignor's right, title, working interest and overriding royalty interest unto **Bauer Oil Investment, LLC**, a Kansas limited liability company, 310 W 267th St., Cleveland, MO 64734, hereinafter called "Assignee," its successors and assigns, in and to the following oil and gas leases and personal property:

- (A) The Oil and Gas Leases described on Exhibit A and the leasehold estate and right, privileges and interests created by said leases subject to all the terms and conditions of said oil and gas lease and extensions thereof (collectively, the "Leases"); AND
- (B) All equipment, wells, structures and personal property, to include fixtures and improvements, currently located on the Leases described above in paragraph (A), and used, formerly used or held for use in connection with oil and gas exploration, production, treatment, storage and marketing activities (collectively, the "Personal Property").

The Leases and Personal Property are collectively referred to as the "Assigned Property."

ASSIGNMENT TERMS:

1. **DISCLAIMER OF WARRANTY.** Assignor makes this assignment without any representation or warranty of any kind, and the assigned property is being assigned AS IS, WHERE IS and WITH ALL FAULTS. Assignee accepts the Assigned Property without warranty of any kind by Assignor. All express or implied warranties, specifically including the implied warranties of merchantability, and fitness for a particular purpose, merchantability of title and validity of the Leases are here by disclaimed.

2. **ASSUMPTION OF RESPONSIBILITY.** Assignors and Assignee do hereby stipulate and agree among themselves that all of the wells located upon the Leases are being assigned to Assignee and that no such wells shall be considered to have been abandoned by Assignors at the

118 MCL Page 34

time of this Assignment. Assignee does hereby agree to accept all responsibility and liability for all of the Assigned Property from and after the date of this Assignment and shall indemnify and hold Assignors, their affiliates, and directors, officers and employees harmless from any, claim, damage, liability or responsibility for any of such wells or oil and gas equipment or the repair, restoration or remediation of the real property covered by the Leases from and after the date of this Assignment, whether or not such damage, event or liability accrued prior to the date of this Assignment. Within 30 days after the effective date of this Assignment Assignee shall accept assignment of operator responsibility for all wells located on the Leases by form T-1 Transfer filed with the Conservation Division of the Kansas Corporation Commission. Assignee will accept responsibility for all wells located on the Leases, specifically including, but not limited to those wells described on Exhibit B.

3. ACKNOWLEDGMENT OF CONDITION OF LEASES. Assignor and Assignee expressly acknowledge that most of the Leases have not produced either oil or gas for an extended period of time and therefore it is possible or even likely that said Leases have expired by their own terms. It is Assignee's intent to obtain ratifications of the Leases or new oil and gas leases covering the real property encumbered by the Leases, however Assignee accepts the risk that the respective landowners may not execute ratifications or a new lease and Assignee nevertheless unconditionally accepts all of the responsibilities and liabilities associated with said real property, including plugging and remediation obligations, even if Assignee does not ultimately obtain a valid oil and gas lease covering such real property. Assignee unconditionally accepts this assignment of all of Assignor's right, title, interest and responsibility with respect to the Leases and the Personal Property at its own risk and without any assurances by Assignor that new leases or ratifications can be obtained from the respective owners of the real property covered by the Leases.

4. RESERVATION OF PRODUCTION PAYMENT. There is hereby reserved unto Assignor, its successors and assigns title to an undivided 25% of the net revenue interest in each of the Leases assigned to Assignee herein as a non-operating, non-cost bearing production payment until Assignee has received free of the cost of production, marketing or handling the sum of Seventy Five Thousand Dollars (\$75,000.00), whereupon this reservation shall terminate and the title to said interest shall vest in Assignee and merge with the working interest of Assignee. This production payment shall apply upon the Leases and all extensions or renewals thereof. Provided however, the parties agree that Assignee shall receive all production from the Leases free of this production payment until January 1, 2022, at which time Assignor shall begin receiving an undivided 25% of the total net revenue interest in each of the Leases assigned to Assignee herein as a production payment directly from the crude oil purchaser utilized by Assignee.

5. TRANSFER OF RIGHTS. The Assigned Property shall include all right, title and interest which Assignor may have in and to the Leases, including but not limited to, leasehold interests, regulatory authorities and permits or licenses.

6. FURTHER ASSURANCES. The parties agree to execute, acknowledge and deliver such other and further instruments or documents, and to take such other and further actions as may be reasonably necessary to carry out the provisions of this Assignment.

7. EFFECTIVE DATE. This Conveyance shall be effective as of July 28th ~~September~~, 2021, at 12:01 a.m., central standard time.

TO HAVE AND TO HOLD the above described property and easement with all and singular the rights, privileges, and appurtenances thereunto or in any wise belonging to the said Assignee


herein, its successors, personal representatives, administrators, executors and assigns forever.

D & Z EXPLORATION, INC.

By: 
David Belden - President

ACCEPTED BY:

BAUER OIL INVESTMENT, LLC

By: 
Joshua Bauer Managing Member

STATE OF Illinois, COUNTY OF Fayette, ss:


This instrument was acknowledged before me on the 15TH day of July, 2021, by David Belden, President of **D & Z Exploration, Inc.**, an Illinois corporation.




Notary Public

STATE OF Kansas, COUNTY OF Miami, ss:

This instrument was acknowledged before me on the 22 day of July, 2021, by Joshua Bauer, Managing Member of **Bauer Oil Investment, LLC**, a Kansas limited liability company.



Appointment/Commission Expires:
8/13/2023


Notary Public

EXHIBIT A

East Hastert Lease: Oil and gas lease dated 11/13/85, recorded 11/13/85 at Book 14 O&G, Page 48 from Chris Hastert and Edith Hastert, husband and wife, lessors, to Hastert Oil Company, lessee covering the following land in Anderson County, Kansas:

The East Half of the Southwest Quarter (E/2 SW/4) and the Southeast Quarter (SE/4) of Section Thirteen (13); and the North Half of the Northeast Quarter (N/2 NE/4) of Section Twenty-four (24); and a tract containing approximately 11 acres (surface only) in the West Half of the Southwest Quarter (W/2 SW/4) of Section Thirteen (13), described as follows: commencing at the SE corner of the W/2 SW/4 13-20-20, thence West 360 feet, thence North 80 rods, thence East 360 feet, thence South to place of beginning; all in Township Twenty (20) South, Range Twenty (20) East of the 6th P.M.; except Well No's. 1 - 30 referred to as the "Hastert West" lease

West Hastert Lease: Well No's. 1 through 30 on oil and gas lease dated 11/13/85, recorded 11/13/85 at Book 14 O&G, Page 48, from Chris Hastert and Edith Hastert, husband and wife, lessors, to Hastert Oil Company, lessee, covering the following land in Anderson County, Kansas:

The East Half of the Southwest Quarter (E/2 SW/4), and the Southeast Quarter (SE/4), of Section Thirteen (13); and the North Half of the Northeast Quarter (N/2 NE/4) of Section Twenty-four (24); and a tract containing approximately 11 acres (surface only) in the West Half of the Southwest Quarter (W/2 SW/4) of Section Thirteen (13), described as follows: commencing at the SE corner of the W/2 SW/4 13-20-20, thence West 360 feet, thence North 80 rods, thence East 360 feet, thence South to place of beginning; all in Township Twenty (20) South, Range Twenty (20) East of the 6th P.M.

Cartwright Lease: Lease dated November 7, 2007, from Kenneth L. Cartwright and Robert L. Cartwright, Lessors, to Martin Oil Properties, Lessee, recorded November 8, 2007 at Book 21 O&G, Page 9, covering the following land in Anderson County, Kansas:

The West Half of the Southwest Quarter (W/2 SW/4) of Section Eighteen (18); and the West Half of the Northwest Quarter (W/2 NW/4), except the South Half of the Southwest Quarter of the Northwest Quarter (S/2 SW/4 NW/4), of Section Nineteen (19); all in Township Twenty (20) South, Range Twenty-one (21) East of the 6th P.M.

Morgan Lease: Oil and gas lease dated July 1, 2006, from Vance Riley Morgan, et al., lessors, to Martin Oil Properties, lessee, recorded July 26, 2006 at Book 20 O&G, Pages 148 and 149, covering the following land in Anderson County, Kansas:

Southeast Quarter of the Northwest Quarter (SE/4 NW/4); South Half of the Northeast Quarter (S/2 NE/4); commencing at the Southwest corner of the Northwest Quarter of the Northeast Quarter (NW/4 NE/4), thence running North 20 rods, thence East 80 rods, thence South 20 rods, thence West 80 rods to place of beginning; and all that part of the Northeast Quarter of the Northwest Quarter (NE/4 NW/4) lying South and East of the County Road through said tract as now laid out; all in Section Thirteen (13), Township Twenty(20) South, Range Twenty (20) East; containing 150 acres, more or less.

118 MCL
/34

| Detail | API Number | Lease and Well Name | Location | County | Well Type | Well Status | Compliance Status |
|--------|--------------------|---------------------|------------|----------|-----------|--|-------------------|
| Detail | 15-003-24494-00-00 | CARTWRIGHT 1-IW | 18-20S-21E | Anderson | EOR | IN Inactive Well | Received |
| Detail | 15-003-24538-00-00 | CARTWRIGHT 10-T | 18-20S-21E | Anderson | OIL | IN Inactive Well | Received |
| Detail | 15-003-24495-00-00 | CARTWRIGHT 2-IW | 18-20S-21E | Anderson | EOR | IN Inactive Well | Received |
| Detail | 15-003-24482-00-00 | CARTWRIGHT 2-T | 18-20S-21E | Anderson | OIL | IN Inactive Well | Received |
| Detail | 15-003-24496-00-00 | CARTWRIGHT 3-IW | 18-20S-21E | Anderson | EOR | IN Inactive Well | Received |
| Detail | 15-003-24487-00-00 | CARTWRIGHT 3-T | 18-20S-21E | Anderson | OIL | IN Inactive Well | Received |
| Detail | 15-003-24537-00-00 | CARTWRIGHT 4-IW | 18-20S-21E | Anderson | EOR | IN Inactive Well | Received |
| Detail | 15-003-24542-00-00 | CARTWRIGHT 5-IW | 18-20S-21E | Anderson | EOR | IN Inactive Well | Received |
| Detail | 15-003-24490-00-00 | CARTWRIGHT 6-T | 18-20S-21E | Anderson | OIL | IN Inactive Well | Received |
| Detail | 15-003-24492-00-00 | CARTWRIGHT 8-T | 18-20S-21E | Anderson | OIL | IN Inactive Well | Received |
| Detail | 15-003-20218-00-00 | CHRIS HASTERT 10 | 13-20S-20E | Anderson | OIL | IN Inactive Well | Received |
| Detail | 15-003-20219-00-00 | CHRIS HASTERT 11 | 13-20S-20E | Anderson | OIL | IN Inactive Well | Received |
| Detail | 15-003-20181-00-00 | CHRIS HASTERT 8 | 13-20S-20E | Anderson | OIL | AX Approved for Plugging - CP-1 Received | Received |
| Detail | 15-003-20182-00-00 | CHRIS HASTERT 9 | 13-20S-20E | Anderson | OIL | IN Inactive Well | Received |
| Detail | 15-003-26431-00-00 | EAST HASTERT #D1 | 13-20S-20E | Anderson | SWD | IN Inactive Well | Received |
| Detail | 15-003-24335-00-00 | EAST HASTERT 1-E | 13-20S-20E | Anderson | OIL | IN Inactive Well | Received |
| Detail | 15-003-24345-00-00 | EAST HASTERT 1-EIW | 13-20S-20E | Anderson | OIL | IN Inactive Well | Received |
| Detail | 15-003-24344-00-00 | EAST HASTERT 10-E | 13-20S-20E | Anderson | OIL | IN Inactive Well | Received |
| Detail | 15-003-24402-00-00 | EAST HASTERT 10-EIW | 13-20S-20E | Anderson | EOR | IN Inactive Well | Received |
| Detail | 15-003-24353-00-00 | EAST HASTERT 11-E | 13-20S-20E | Anderson | OIL | IN Inactive Well | Received |
| Detail | 15-003-24467-00-00 | EAST HASTERT 11-EIW | 13-20S-20E | Anderson | EOR | IN Inactive Well | Received |
| Detail | 15-003-24354-00-00 | EAST HASTERT 12-E | 13-20S-20E | Anderson | OIL | IN Inactive Well | Received |
| Detail | 15-003-24404-00-00 | EAST HASTERT 12-EIW | 13-20S-20E | Anderson | EOR | IN Inactive Well | Received |
| Detail | 15-003-24355-00-00 | EAST HASTERT 13-E | 13-20S-20E | Anderson | OIL | IN Inactive Well | Received |
| Detail | 15-003-24416-00-00 | EAST HASTERT 13-EIW | 13-20S-20E | Anderson | EOR | IN Inactive Well | Received |
| Detail | 15-003-24356-00-00 | EAST HASTERT 14-E | 13-20S-20E | Anderson | OIL | IN Inactive Well | Received |
| Detail | 15-003-24498-00-00 | EAST HASTERT 14-EIW | 13-20S-20E | Anderson | EOR | IN Inactive Well | Received |
| Detail | 15-003-24360-00-00 | EAST HASTERT 15-E | 13-20S-20E | Anderson | OIL | IN Inactive Well | Received |
| Detail | 15-003-24499-00-00 | EAST HASTERT 15-EIW | 13-20S-20E | Anderson | EOR | IN Inactive Well | Received |
| Detail | 15-003-24469-00-00 | EAST HASTERT 15-IW | 13-20S-20E | Anderson | EOR | IN Inactive Well | Received |
| Detail | 15-003-24361-00-00 | EAST HASTERT 16-E | 13-20S-20E | Anderson | OIL | IN Inactive Well | Received |
| Detail | 15-003-24500-00-00 | EAST HASTERT 16-EIW | 13-20S-20E | Anderson | EOR | IN Inactive Well | Received |
| Detail | 15-003-24388-00-00 | EAST HASTERT 17-E | 13-20S-20E | Anderson | OIL | IN Inactive Well | Received |
| Detail | 15-003-24501-00-00 | EAST HASTERT 17-EIW | 13-20S-20E | Anderson | EOR | IN Inactive Well | Received |
| Detail | 15-003-24389-00-00 | EAST HASTERT 18-E | 13-20S-20E | Anderson | OIL | IN Inactive Well | Received |
| Detail | 15-003-25046-00-00 | EAST HASTERT 18-EIW | 13-20S-20E | Anderson | EOR | IN Inactive Well | Received |
| Detail | 15-003-24390-00-00 | EAST HASTERT 19-E | 13-20S-20E | Anderson | OIL | IN Inactive Well | Received |
| Detail | 15-003-25056-00-00 | EAST HASTERT 19-EIW | 13-20S-20E | Anderson | EOR | IN Inactive Well | Received |
| Detail | 15-003-24346-00-00 | EAST HASTERT 2-EIW | 13-20S-20E | Anderson | EOR | IN Inactive Well | Received |
| Detail | 15-003-24391-00-00 | EAST HASTERT 20-E | 13-20S-20E | Anderson | OIL | IN Inactive Well | Received |
| Detail | 15-003-25047-00-00 | EAST HASTERT 20-EIW | 13-20S-20E | Anderson | EOR | IN Inactive Well | Received |
| Detail | 15-003-24392-00-00 | EAST HASTERT 21-E | 13-20S-20E | Anderson | OIL | IN Inactive Well | Received |

EXHIBIT B

118 MCL
/34

| | | | | | | | |
|--------|--------------------|---------------------|------------|----------|-----|------------------------------|----------|
| Detail | 15-003-25048-00-00 | EAST HASTERT 21-EIW | 13-20S-20E | Anderson | EOR | IN Inactive Well | Received |
| Detail | 15-003-24393-00-00 | EAST HASTERT 22-E | 13-20S-20E | Anderson | OIL | IN Inactive Well | Received |
| Detail | 15-003-25049-00-00 | EAST HASTERT 22-EIW | 13-20S-20E | Anderson | OIL | IN Inactive Well | Received |
| Detail | 15-003-24394-00-00 | EAST HASTERT 23-E | 13-20S-20E | Anderson | OIL | IN Inactive Well | Received |
| Detail | 15-003-24395-00-01 | EAST HASTERT 24-E | 13-20S-20E | Anderson | EOR | IN Inactive Well | Received |
| Detail | 15-003-24396-00-01 | EAST HASTERT 25-E | 13-20S-20E | Anderson | EOR | IN Inactive Well | Received |
| Detail | 15-003-24407-00-00 | EAST HASTERT 26-T | 13-20S-20E | Anderson | OIL | IN Inactive Well | Received |
| Detail | 15-003-24408-00-00 | EAST HASTERT 27-T | 13-20S-20E | Anderson | OIL | IN Inactive Well | Received |
| Detail | 15-003-24463-00-00 | EAST HASTERT 28-E | 13-20S-20E | Anderson | OIL | IN Inactive Well | Received |
| Detail | 15-003-24464-00-00 | EAST HASTERT 29-E | 13-20S-20E | Anderson | OIL | IN Inactive Well | Received |
| Detail | 15-003-24347-00-00 | EAST HASTERT 3-EIW | 13-20S-20E | Anderson | EOR | IN Inactive Well | Received |
| Detail | 15-003-24466-00-00 | EAST HASTERT 31-E | 13-20S-20E | Anderson | OIL | IN Inactive Well | Received |
| Detail | 15-003-24502-00-00 | EAST HASTERT 32-E | 13-20S-20E | Anderson | OIL | IN Inactive Well | Received |
| Detail | 15-003-24503-00-00 | EAST HASTERT 33-E | 13-20S-20E | Anderson | OIL | IN Inactive Well | Received |
| Detail | 15-003-24504-00-00 | EAST HASTERT 34-E | 13-20S-20E | Anderson | OIL | IN Inactive Well | Received |
| Detail | 15-003-25051-00-00 | EAST HASTERT 36-E | 13-20S-20E | Anderson | OIL | IN Inactive Well | Received |
| Detail | 15-003-25052-00-00 | EAST HASTERT 37-E | 13-20S-20E | Anderson | OIL | IN Inactive Well | Received |
| Detail | 15-003-25053-00-00 | EAST HASTERT 38-E | 13-20S-20E | Anderson | OIL | IN Inactive Well | Received |
| Detail | 15-003-24348-00-00 | EAST HASTERT 4-EIW | 13-20S-20E | Anderson | EOR | IN Inactive Well | Received |
| Detail | 15-003-25054-00-00 | EAST HASTERT 40-E | 13-20S-20E | Anderson | OIL | IN Inactive Well | Received |
| Detail | 15-003-25055-00-00 | EAST HASTERT 41-E | 13-20S-20E | Anderson | OIL | IN Inactive Well | Received |
| Detail | 15-003-25057-00-00 | EAST HASTERT 42-E | 13-20S-20E | Anderson | OIL | IN Inactive Well | Received |
| Detail | 15-003-24349-00-00 | EAST HASTERT 5-EIW | 13-20S-20E | Anderson | EOR | IN Inactive Well | Received |
| Detail | 15-003-24340-00-00 | EAST HASTERT 6-E | 13-20S-20E | Anderson | OIL | IN Inactive Well | Received |
| Detail | 15-003-24350-00-00 | EAST HASTERT 6-EIW | 13-20S-20E | Anderson | EOR | IN Inactive Well | Received |
| Detail | 15-003-24341-00-00 | EAST HASTERT 7-E | 13-20S-20E | Anderson | OIL | IN Inactive Well | Received |
| Detail | 15-003-24351-00-00 | EAST HASTERT 7-EIW | 13-20S-20E | Anderson | EOR | IN Inactive Well | Received |
| Detail | 15-003-24342-00-00 | EAST HASTERT 8-E | 13-20S-20E | Anderson | OIL | IN Inactive Well | Received |
| Detail | 15-003-24352-00-00 | EAST HASTERT 8-EIW | 13-20S-20E | Anderson | EOR | IN Inactive Well | Received |
| Detail | 15-003-24343-00-00 | EAST HASTERT 9-E | 13-20S-20E | Anderson | OIL | IN Inactive Well | Received |
| Detail | 15-003-24401-00-00 | EAST HASTERT 9-EIW | 13-20S-20E | Anderson | EOR | IN Inactive Well | Received |
| Detail | 15-003-23727-00-00 | HASTERT 1-T | 13-20S-20E | Anderson | OIL | IN Inactive Well | Received |
| Detail | 15-003-23887-00-01 | HASTERT 1-W | 13-20S-20E | Anderson | EOR | IN Inactive Well | Received |
| Detail | 15-003-23897-00-00 | HASTERT 10-T | 13-20S-20E | Anderson | OIL | IN Inactive Well | Received |
| Detail | 15-003-23988-00-00 | HASTERT 100-T | 13-20S-20E | Anderson | WSW | IN Inactive Well | Received |
| Detail | 15-003-23896-00-00 | HASTERT 11-T | 13-20S-20E | Anderson | OIL | IN Inactive Well | Received |
| Detail | 15-003-23905-00-00 | HASTERT 12-T | 13-20S-20E | Anderson | EOR | IN Inactive Well | Received |
| Detail | 15-003-23906-00-00 | HASTERT 13-T | 13-20S-20E | Anderson | OIL | IN Inactive Well | Received |
| Detail | 15-003-23908-00-00 | HASTERT 15-T | 13-20S-20E | Anderson | OIL | PR Producing | Received |
| Detail | 15-003-23951-00-00 | HASTERT 16-T | 13-20S-20E | Anderson | OIL | PR Producing | Received |
| Detail | 15-003-23952-00-00 | HASTERT 18-T | 13-20S-20E | Anderson | EOR | AI Authorized Injection Well | Received |
| Detail | 15-003-23955-00-00 | HASTERT 19-T | 13-20S-20E | Anderson | EOR | AI Authorized Injection Well | Received |
| Detail | 15-003-23890-00-00 | HASTERT 2-T | 13-20S-20E | Anderson | OIL | IN Inactive Well | Received |

118 may/34

| | | | | | | | |
|--------|--------------------|--------------|------------|----------|-----|------------------------------|-----------|
| Detail | 15-003-20276-00-00 | HASTERT 20 | 13-20S-20E | Anderson | OIL | PR Producing | Received |
| Detail | 15-003-23954-00-00 | HASTERT 20-T | 13-20S-20E | Anderson | OIL | PR Producing | Received |
| Detail | 15-003-20277-00-00 | HASTERT 21 | 13-20S-20E | Anderson | OIL | PR Producing | Received |
| Detail | 15-003-20279-00-00 | HASTERT 23 | 13-20S-20E | Anderson | OIL | PR Producing | Received |
| Detail | 15-003-23962-00-00 | HASTERT 23-T | 13-20S-20E | Anderson | OIL | PR Producing | Received |
| Detail | 15-003-23971-00-00 | HASTERT 24-T | 13-20S-20E | Anderson | OIL | PR Producing | Received |
| Detail | 15-003-23970-00-00 | HASTERT 25-T | 13-20S-20E | Anderson | OIL | PR Producing | Received |
| Detail | 15-003-20537-00-00 | HASTERT 26 | 13-20S-20E | Anderson | OIL | IN Inactive Well | Received |
| Detail | 15-003-23969-00-00 | HASTERT 26-T | 13-20S-20E | Anderson | EOR | AI Authorized Injection Well | Received |
| Detail | 15-003-23972-00-00 | HASTERT 27-T | 13-20S-20E | Anderson | EOR | AI Authorized Injection Well | Received |
| Detail | 15-003-23977-00-00 | HASTERT 28-T | 13-20S-20E | Anderson | OIL | IN Inactive Well | Received |
| Detail | 15-003-23978-00-01 | HASTERT 29-T | 13-20S-20E | Anderson | EOR | IN Inactive Well | Received |
| Detail | 15-003-23891-00-00 | HASTERT 3-T | 13-20S-20E | Anderson | OIL | IN Inactive Well | Received |
| Detail | 15-003-23979-00-00 | HASTERT 30-T | 13-20S-20E | Anderson | OIL | PR Producing | Received |
| Detail | 15-003-23982-00-00 | HASTERT 31-T | 13-20S-20E | Anderson | OIL | IN Inactive Well | Received |
| Detail | 15-003-23983-00-01 | HASTERT 32-T | 13-20S-20E | Anderson | EOR | AI Authorized Injection Well | Received |
| Detail | 15-003-23892-00-01 | HASTERT 4-T | 13-20S-20E | Anderson | OIL | IN Inactive Well | Received |
| Detail | 15-003-23894-00-00 | HASTERT 4-W | 13-20S-20E | Anderson | EOR | IN Inactive Well | Received |
| Detail | 15-003-23893-00-00 | HASTERT 5-T | 13-20S-20E | Anderson | OIL | PR Producing | Received |
| Detail | 15-003-23888-00-00 | HASTERT 5-W | 13-20S-20E | Anderson | EOR | IN Inactive Well | Received |
| Detail | 15-003-01201-00-00 | HASTERT 6 | 13-20S-20E | Anderson | OIL | IN Inactive Well | Violation |
| Detail | 15-003-23901-00-00 | HASTERT 6-T | 13-20S-20E | Anderson | OIL | PR Producing | Received |
| Detail | 15-003-23980-00-00 | HASTERT 6-W | 13-20S-20E | Anderson | EOR | IN Inactive Well | Received |
| Detail | 15-003-23900-00-00 | HASTERT 7-T | 13-20S-20E | Anderson | OIL | IN Inactive Well | Received |
| Detail | 15-003-23981-00-00 | HASTERT 7-W | 13-20S-20E | Anderson | EOR | AI Authorized Injection Well | Received |
| Detail | 15-003-23987-00-00 | HASTERT 8-W | 13-20S-20E | Anderson | EOR | IN Inactive Well | Received |
| Detail | 15-003-23898-00-00 | HASTERT 9-T | 13-20S-20E | Anderson | OIL | IN Inactive Well | Received |
| Detail | 15-003-02612-00-00 | HASTERT BH 1 | 13-20S-20E | Anderson | CB | PA | Violation |
| Detail | 15-003-22066-00-00 | MORGAN 1 | 13-20S-20E | Anderson | OIL | IN Inactive Well | Received |
| Detail | 15-003-24454-00-00 | MORGAN 1-IW | 13-20S-20E | Anderson | EOR | IN Inactive Well | Received |
| Detail | 15-003-24452-00-00 | MORGAN 11-T | 13-20S-20E | Anderson | OIL | IN Inactive Well | Received |
| Detail | 15-003-22072-00-00 | MORGAN 2 | 13-20S-20E | Anderson | OIL | IN Inactive Well | Received |
| Detail | 15-003-24455-00-00 | MORGAN 2-IW | 13-20S-20E | Anderson | EOR | IN Inactive Well | Received |
| Detail | 15-003-24371-00-00 | MORGAN 2-T | 13-20S-20E | Anderson | OIL | IN Inactive Well | Received |
| Detail | 15-003-24456-00-00 | MORGAN 3-IW | 13-20S-20E | Anderson | EOR | IN Inactive Well | Received |
| Detail | 15-003-24375-00-00 | MORGAN 3-T | 13-20S-20E | Anderson | OIL | IN Inactive Well | Received |
| Detail | 15-003-22186-00-00 | MORGAN 4 | 13-20S-20E | Anderson | OIL | IN Inactive Well | Received |
| Detail | 15-003-24457-00-00 | MORGAN 4-IW | 13-20S-20E | Anderson | EOR | IN Inactive Well | Received |
| Detail | 15-003-24376-00-00 | MORGAN 4-T | 13-20S-20E | Anderson | OIL | IN Inactive Well | Received |
| Detail | 15-003-22205-00-00 | MORGAN 5 | 13-20S-20E | Anderson | OIL | IN Inactive Well | Received |
| Detail | 15-003-24439-00-00 | MORGAN 5-T | 13-20S-20E | Anderson | OIL | IN Inactive Well | Received |
| Detail | 15-003-24447-00-00 | MORGAN 6-T | 13-20S-20E | Anderson | EOR | IN Inactive Well | Received |
| Detail | 15-003-24448-00-00 | MORGAN 7-T | 13-20S-20E | Anderson | OIL | IN Inactive Well | Received |

118 ma / 34

| | | | | | | | |
|--------|--------------------|--------------------|------------|----------|-----|------------------|----------|
| Detail | 15-003-24449-00-00 | MORGAN 8-T | 13-20S-20E | Anderson | OIL | IN Inactive Well | Received |
| Detail | 15-003-24446-00-00 | WEST HASTERT 11-IW | 13-20S-20E | Anderson | EOR | IN Inactive Well | Received |
| Detail | 15-003-24440-00-00 | WEST HASTERT 35-T | 13-20S-20E | Anderson | OIL | IN Inactive Well | Received |
| Detail | 15-003-24441-00-00 | WEST HASTERT 36-T | 13-20S-20E | Anderson | OIL | IN Inactive Well | Received |
| Detail | 15-003-24442-00-00 | WEST HASTERT 37-T | 13-20S-20E | Anderson | OIL | IN Inactive Well | Received |

118 mac
/34