

KANSAS CORPORATION COMMISSION
OIL & GAS CONSERVATION DIVISION

Form T-1
April 2019
Form must be Typed
Form must be Signed
All blanks must be Filled

REQUEST FOR CHANGE OF OPERATOR
TRANSFER OF INJECTION OR SURFACE PIT PERMIT

Form KSONA-1, Certification of Compliance with the Kansas Surface Owner Notification Act,
MUST be submitted with this form.

Check applicable boxes:

- Oil Lease: No. of Oil Wells _____ **
- Gas Lease: No. of Gas Wells _____ **
- Gas Gathering System: _____
- Saltwater Disposal Well - Permit No.: _____
Spot Location: _____ feet from N / S Line
_____ feet from E / W Line
- Enhanced Recovery Project Permit No.: _____
Entire Project: Yes No
Number of Injection Wells _____ **

Field Name: _____

**** Side Two Must Be Completed.**

Effective Date of Transfer: _____

KS Dept of Revenue Lease No.: _____

Lease Name: _____

____ - ____ - ____ - ____ Sec. ____ Twp. ____ R. E W

Legal Description of Lease: _____

County: _____

Production Zone(s): _____

Injection Zone(s): _____

Surface Pit Permit No.: _____
(API No. if Drill Pit, WO or Haul)

_____ feet from N / S Line of Section

_____ feet from E / W Line of Section

Type of Pit: Emergency Burn Settling Haul-Off Workover Drilling

Past Operator's License No. _____

Contact Person: _____

Past Operator's Name & Address: _____

Phone: _____

Title: _____

Signature: _____

New Operator's License No. _____

Contact Person: _____

New Operator's Name & Address: _____

Phone: _____

New Operator's Email: _____

Date: _____

Title: _____

Signature: _____

Acknowledgment of Transfer: The above request for transfer of injection authorization, surface pit permit # _____ has been noted, approved and duly recorded in the records of the Kansas Corporation Commission. This acknowledgment of transfer pertains to Kansas Corporation Commission records only and does not convey any ownership interest in the above injection well(s) or pit permit.

_____ is acknowledged as the new operator and may continue to inject fluids as authorized by

Permit No.: _____ . Recommended action: _____

Date: _____

Authorized Signature

_____ is acknowledged as the new operator of the above named lease containing the surface pit

permitted by No.: _____ .

Date: _____

Authorized Signature

DISTRICT _____ EPR _____ PRODUCTION _____ UIC _____

Side Two

Must Be Filed For All Wells

KDOR Lease No.: _____

* Lease Name: _____ * Location: _____

Well No.	API No. (YR DRDL/PRE '67)	Footage from Section Line (i.e. FSL = Feet from South Line)		Type of Well (Oil/Gas/INJ/WSW)	Well Status (PROD/TA'D/Abandoned)
		<i>Circle:</i> FSL/FNL	<i>Circle:</i> FEL/FWL		
_____	_____	_____	_____	_____	_____
_____	_____	_____	_____	_____	_____
_____	_____	_____	_____	_____	_____
_____	_____	_____	_____	_____	_____
_____	_____	_____	_____	_____	_____
_____	_____	_____	_____	_____	_____
_____	_____	_____	_____	_____	_____
_____	_____	_____	_____	_____	_____
_____	_____	_____	_____	_____	_____
_____	_____	_____	_____	_____	_____
_____	_____	_____	_____	_____	_____
_____	_____	_____	_____	_____	_____
_____	_____	_____	_____	_____	_____
_____	_____	_____	_____	_____	_____
_____	_____	_____	_____	_____	_____
_____	_____	_____	_____	_____	_____
_____	_____	_____	_____	_____	_____
_____	_____	_____	_____	_____	_____
_____	_____	_____	_____	_____	_____
_____	_____	_____	_____	_____	_____
_____	_____	_____	_____	_____	_____
_____	_____	_____	_____	_____	_____
_____	_____	_____	_____	_____	_____
_____	_____	_____	_____	_____	_____
_____	_____	_____	_____	_____	_____
_____	_____	_____	_____	_____	_____
_____	_____	_____	_____	_____	_____
_____	_____	_____	_____	_____	_____
_____	_____	_____	_____	_____	_____
_____	_____	_____	_____	_____	_____
_____	_____	_____	_____	_____	_____
_____	_____	_____	_____	_____	_____
_____	_____	_____	_____	_____	_____
_____	_____	_____	_____	_____	_____
_____	_____	_____	_____	_____	_____
_____	_____	_____	_____	_____	_____
_____	_____	_____	_____	_____	_____
_____	_____	_____	_____	_____	_____
_____	_____	_____	_____	_____	_____

A separate sheet may be attached if necessary.

* When transferring a unit which consists of more than one lease please file a separate side two for each lease. If a lease covers more than one section please indicate which section each well is located.

KANSAS CORPORATION COMMISSION
OIL & GAS CONSERVATION DIVISION

Form KSONA-1

July 2014

Form Must Be Typed

Form must be Signed

All blanks must be Filled

**CERTIFICATION OF COMPLIANCE WITH THE
KANSAS SURFACE OWNER NOTIFICATION ACT**

This form must be submitted with all Forms C-1 (Notice of Intent to Drill); CB-1 (Cathodic Protection Borehole Intent); T-1 (Request for Change of Operator Transfer of Injection or Surface Pit Permit); and CP-1 (Well Plugging Application). Any such form submitted without an accompanying Form KSONA-1 will be returned.

Select the corresponding form being filed: C-1 (Intent) CB-1 (Cathodic Protection Borehole Intent) T-1 (Transfer) CP-1 (Plugging Application)

OPERATOR: License # _____

Name: _____

Address 1: _____

Address 2: _____

City: _____ State: _____ Zip: _____ + _____

Contact Person: _____

Phone: (_____) _____ Fax: (_____) _____

Email Address: _____

Well Location:

____ - ____ - ____ - ____ Sec. ____ Twp. ____ S. R. ____ East West

County: _____

Lease Name: _____ Well #: _____

If filing a Form T-1 for multiple wells on a lease, enter the legal description of the lease below:

Surface Owner Information:

Name: _____

Address 1: _____

Address 2: _____

City: _____ State: _____ Zip: _____ + _____

When filing a Form T-1 involving multiple surface owners, attach an additional sheet listing all of the information to the left for each surface owner. Surface owner information can be found in the records of the register of deeds for the county, and in the real estate property tax records of the county treasurer.

If this form is being submitted with a Form C-1 (Intent) or CB-1 (Cathodic Protection Borehole Intent), you must supply the surface owners and the KCC with a plat showing the predicted locations of lease roads, tank batteries, pipelines, and electrical lines. The locations shown on the plat are preliminary non-binding estimates. The locations may be entered on the Form C-1 plat, Form CB-1 plat, or a separate plat may be submitted.

Select one of the following:

- I certify that, pursuant to the Kansas Surface Owner Notice Act (House Bill 2032), I have provided the following to the surface owner(s) of the land upon which the subject well is or will be located: 1) a copy of the Form C-1, Form CB-1, Form T-1, or Form CP-1 that I am filing in connection with this form; 2) if the form being filed is a Form C-1 or Form CB-1, the plat(s) required by this form; and 3) my operator name, address, phone number, fax, and email address.
- I have not provided this information to the surface owner(s). I acknowledge that, because I have not provided this information, the KCC will be required to send this information to the surface owner(s). To mitigate the additional cost of the KCC performing this task, I acknowledge that I must provide the name and address of the surface owner by filling out the top section of this form and that I am being charged a \$30.00 handling fee, payable to the KCC, which is enclosed with this form.

If choosing the second option, submit payment of the \$30.00 handling fee with this form. If the fee is not received with this form, the KSONA-1 form and the associated Form C-1, Form CB-1, Form T-1, or Form CP-1 will be returned.

I hereby certify that the statements made herein are true and correct to the best of my knowledge and belief.

Date: _____ Signature of Operator or Agent: _____ Title: _____

COPY ASSIGNMENT OF OIL AND GAS LEASES

KNOW ALL MEN BY THESE PRESENTS:

That the undersigned, TDI Oil Operations, 1310 Bison Road, Hays, Kansas 67601, and TDI, Inc. hereinafter call Assignor, for and in consideration of the sum of One and additional dollars, the receipt of which is hereby acknowledged, and other good and valuable consideration, do hereby sell, assign, transfer and set over unto, HG Oil Holdings LLC, hereinafter designated, the oil and gas lease operations and the fractional part of the interest set forth in and to each Oil and Gas Lease described below, as follows, to-wit:

1.. Leiker Schrant Lease 100% Working Interest 0.82031250 Revenue Interest Assigned
Said working interests being sold, assigned, conveyed, transferred, and set over in and to the following described Oil and Gas Lease situated in Russell County, Kansas, to wit:

An Oil and Gas Lease dated December 3, 1986, by and between Everett Schrant and Alice Marie Schrant, husband and wife, as Lessors; and T.D.I. Oil Operations, as Lessee, with said Oil and Gas Lease being recorded on January 8, 1987, in Book 175, Page 972 in the Office of the Register of Deeds of Russell County, Kansas, insofar as this Assignment covers the following land in Russell County, State of Kansas:

The West Half of the Northeast Quarter (W/2 NE/4):

of Section 30, Township 14 South, Range 15 West, and containing 80 acres, more or less, together with the rights incident thereto and the personal property thereon, appurtenant thereto, or used or obtained in connection therewith.

2. Jacobs Schrant Lease 100% Working Interest 0.82031250 Revenue Interest Assigned
Said working interests being sold, assigned, conveyed, transferred, and set over in and to the following described Oil and Gas Lease situated in Russell County, Kansas, to wit:

An Oil and Gas Lease dated January 24, 1985, by and between Gertrude Baumrucker Jacobs, as Lessor; and T.D.I., as Lessee, with said Oil and Gas Lease being recorded on April 28, 1987, in Book 176, Page 715 in the Office of the Register of Deeds of Russell County, Kansas, insofar as this Assignment covers the following land in Russell County, State of Kansas:

The Northwest Quarter (NW/4)

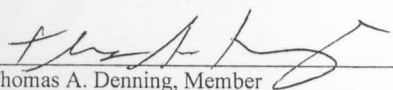
of Section 30, Township 14 South, Range 15 West, and containing 160 acres, more or less, together with the rights incident thereto and the personal property thereon, appurtenant thereto, or used or obtained in connection therewith.

IT IS UNDERSTOOD AND AGREED AND EXPRESSLY PROVIDED that these Assignments are subject to the royalty interests and overriding royalty interests as shown of record.


For the same consideration, Assignor covenants with the Assignees, their heirs, successors or assigns, that the Assignor is the lawful owner of and has good title to the interests above assigned in and to said leases, estate, rights and property, free and clear from all liens and encumbrances of adverse claims. That said Leases are valid and subsisting Leases on the land above described, and that all rentals and royalties due thereunder have been paid and all acts necessary to keep the same in full force and effect have been duly performed.

This Assignment shall be effective January 1, 2022, whereas Assignor's interests in the above shall terminate as of the end of the year 2021.


EXECUTED this 30th day of December, 2021.



Thomas A. Denning, Member
TDI Oil Operations, LLC



Deborah K. Denning, Member
TDI Oil Operations, LLC



Thomas A. Denning, President
TDI, Inc.

ACKNOWLEDGMENT


STATE OF KANSAS
COUNTY OF ELLIS

BE IT REMEMBERED, that on this 30th day of December, 2021, before me, the undersigned, a Notary Public in and for the County and State aforesaid, came Thomas A. Denning, Member of TDI Oil Operations, LLC, and Deborah K. Denning, Member of TDI Oil Operations, LLC and Thomas A. Denning, President of TDI, Inc. who are personally known to me to be the same persons who executed the within instrument and such persons duly acknowledged the execution of the same.

IN WITNESS WHEREOF, I have hereunto set my hand and official seal, on the day and year last above written.

(SEAL)


Notary Public Roxann Zimmerman



State of Kansas, Russell County
This instrument filed for Record
01/05/2022 at 02:10 PM
Book: 228 Page(s) 111- 112
Fees: \$38.00

ELIZABETH GIMORE

Computer
Numerical 15
Misc. _____

