

KANSAS CORPORATION COMMISSION  
OIL & GAS CONSERVATION DIVISION

Form T-1  
April 2019  
Form must be Typed  
Form must be Signed  
All blanks must be Filled

**REQUEST FOR CHANGE OF OPERATOR  
TRANSFER OF INJECTION OR SURFACE PIT PERMIT**

Form KSONA-1, Certification of Compliance with the Kansas Surface Owner Notification Act,  
MUST be submitted with this form.

Check applicable boxes:

- Oil Lease: No. of Oil Wells \_\_\_\_\_ \*\*
- Gas Lease: No. of Gas Wells \_\_\_\_\_ \*\*
- Gas Gathering System: \_\_\_\_\_
- Saltwater Disposal Well - Permit No.: \_\_\_\_\_  
Spot Location: \_\_\_\_\_ feet from  N /  S Line  
\_\_\_\_\_ feet from  E /  W Line
- Enhanced Recovery Project Permit No.: \_\_\_\_\_  
Entire Project:  Yes  No  
Number of Injection Wells \_\_\_\_\_ \*\*

Field Name: \_\_\_\_\_

**\*\* Side Two Must Be Completed.**

Effective Date of Transfer: \_\_\_\_\_

KS Dept of Revenue Lease No.: \_\_\_\_\_

Lease Name: \_\_\_\_\_

\_\_\_\_ - \_\_\_\_ - \_\_\_\_ - \_\_\_\_ Sec. \_\_\_\_ Twp. \_\_\_\_ R.  E  W

Legal Description of Lease: \_\_\_\_\_

County: \_\_\_\_\_

Production Zone(s): \_\_\_\_\_

Injection Zone(s): \_\_\_\_\_

Surface Pit Permit No.: \_\_\_\_\_  
(API No. if Drill Pit, WO or Haul)

\_\_\_\_\_ feet from  N /  S Line of Section

\_\_\_\_\_ feet from  E /  W Line of Section

Type of Pit:  Emergency  Burn  Settling  Haul-Off  Workover  Drilling

Past Operator's License No. \_\_\_\_\_

Contact Person: \_\_\_\_\_

Past Operator's Name & Address: \_\_\_\_\_

Phone: \_\_\_\_\_

Title: \_\_\_\_\_

Date: \_\_\_\_\_

Signature: \_\_\_\_\_

New Operator's License No. \_\_\_\_\_

Contact Person: \_\_\_\_\_

New Operator's Name & Address: \_\_\_\_\_

Phone: \_\_\_\_\_

New Operator's Email: \_\_\_\_\_

Oil / Gas Purchaser: \_\_\_\_\_

Date: \_\_\_\_\_

Title: \_\_\_\_\_

Signature: \_\_\_\_\_

**Acknowledgment of Transfer:** The above request for transfer of injection authorization, surface pit permit # \_\_\_\_\_ has been noted, approved and duly recorded in the records of the Kansas Corporation Commission. This acknowledgment of transfer pertains to Kansas Corporation Commission records only and does not convey any ownership interest in the above injection well(s) or pit permit.

\_\_\_\_\_ is acknowledged as the new operator and may continue to inject fluids as authorized by

\_\_\_\_\_ is acknowledged as the new operator of the above named lease containing the surface pit

Permit No.: \_\_\_\_\_. Recommended action: \_\_\_\_\_

permitted by No.: \_\_\_\_\_.

Date: \_\_\_\_\_

Date: \_\_\_\_\_

Authorized Signature

Authorized Signature

DISTRICT \_\_\_\_\_ EPR \_\_\_\_\_ PRODUCTION \_\_\_\_\_ UIC \_\_\_\_\_



KANSAS CORPORATION COMMISSION  
OIL & GAS CONSERVATION DIVISION

Form KSONA-1

July 2014

Form Must Be Typed

Form must be Signed

All blanks must be Filled

**CERTIFICATION OF COMPLIANCE WITH THE  
KANSAS SURFACE OWNER NOTIFICATION ACT**

*This form must be submitted with all Forms C-1 (Notice of Intent to Drill); CB-1 (Cathodic Protection Borehole Intent); T-1 (Request for Change of Operator Transfer of Injection or Surface Pit Permit); and CP-1 (Well Plugging Application). Any such form submitted without an accompanying Form KSONA-1 will be returned.*

Select the corresponding form being filed:  C-1 (Intent)  CB-1 (Cathodic Protection Borehole Intent)  T-1 (Transfer)  CP-1 (Plugging Application)

OPERATOR: License # \_\_\_\_\_

Name: \_\_\_\_\_

Address 1: \_\_\_\_\_

Address 2: \_\_\_\_\_

City: \_\_\_\_\_ State: \_\_\_\_\_ Zip: \_\_\_\_\_ + \_\_\_\_\_

Contact Person: \_\_\_\_\_

Phone: ( \_\_\_\_\_ ) \_\_\_\_\_ Fax: ( \_\_\_\_\_ ) \_\_\_\_\_

Email Address: \_\_\_\_\_

Well Location:

\_\_\_\_ - \_\_\_\_ - \_\_\_\_ - \_\_\_\_ Sec. \_\_\_\_ Twp. \_\_\_\_ S. R. \_\_\_\_  East  West

County: \_\_\_\_\_

Lease Name: \_\_\_\_\_ Well #: \_\_\_\_\_

*If filing a Form T-1 for multiple wells on a lease, enter the legal description of the lease below:*

**Surface Owner Information:**

Name: \_\_\_\_\_

Address 1: \_\_\_\_\_

Address 2: \_\_\_\_\_

City: \_\_\_\_\_ State: \_\_\_\_\_ Zip: \_\_\_\_\_ + \_\_\_\_\_

*When filing a Form T-1 involving multiple surface owners, attach an additional sheet listing all of the information to the left for each surface owner. Surface owner information can be found in the records of the register of deeds for the county, and in the real estate property tax records of the county treasurer.*

*If this form is being submitted with a Form C-1 (Intent) or CB-1 (Cathodic Protection Borehole Intent), you must supply the surface owners and the KCC with a plat showing the predicted locations of lease roads, tank batteries, pipelines, and electrical lines. The locations shown on the plat are preliminary non-binding estimates. The locations may be entered on the Form C-1 plat, Form CB-1 plat, or a separate plat may be submitted.*

**Select one of the following:**

- I certify that, pursuant to the Kansas Surface Owner Notice Act (House Bill 2032), I have provided the following to the surface owner(s) of the land upon which the subject well is or will be located: 1) a copy of the Form C-1, Form CB-1, Form T-1, or Form CP-1 that I am filing in connection with this form; 2) if the form being filed is a Form C-1 or Form CB-1, the plat(s) required by this form; and 3) my operator name, address, phone number, fax, and email address.
- I have not provided this information to the surface owner(s). I acknowledge that, because I have not provided this information, the KCC will be required to send this information to the surface owner(s). To mitigate the additional cost of the KCC performing this task, I acknowledge that I must provide the name and address of the surface owner by filling out the top section of this form and that I am being charged a \$30.00 handling fee, payable to the KCC, which is enclosed with this form.

*If choosing the second option, submit payment of the \$30.00 handling fee with this form. If the fee is not received with this form, the KSONA-1 form and the associated Form C-1, Form CB-1, Form T-1, or Form CP-1 will be returned.*

I hereby certify that the statements made herein are true and correct to the best of my knowledge and belief.

Date: \_\_\_\_\_ Signature of Operator or Agent: \_\_\_\_\_ Title: \_\_\_\_\_



## **PALOMINO PETROLEUM, INC.**

4924 SE 84th St. • Newton, Kansas 67114-8827

(316) 799-1000 • FAX (316) 799-2728

January 14, 2022

**RE: K & J SALE NOTICE**

A 10-acre square tract  
around the wellbore of the  
K & J #1 well, the center of  
which is 999' FNL & 1537' FEL

To Whom it May Concern:

The purpose of this document is to notify you that effective October 1, 2021, Palomino Petroleum, Inc. sold the K & J oil well to the Parkerson Trusts. The new operator of this well is now **Whitetail Crude, Inc.** Please accept this as notice to switch the operator ownership to reflect **Whitetail Crude, Inc.** Should you have any questions, please do not hesitate to give us a call.

Sincerely,

**PALOMINO PETROLEUM, INC.**

A handwritten signature in blue ink that reads "Nicholas P. Gerstner". The signature is fluid and cursive, with a long horizontal stroke at the end.

Nicholas P. Gerstner  
Vice President

**EXHIBIT "A"**

(To that certain Assignment of Oil and Gas Lease from BD Alinn, L.L.C. to Keith Parkerson Revocable Trust, Jo Parkerson Revocable Trust and Parkerson 2009 Trust dtd 9/22/2009)

Lease Name: K & J  
Lessor: Jo Parkerson, Trustee of the Jo Parkerson Revocable Living Trust dated 7-25-08 and Keith Parkerson, Trustee of the Keith Parkerson Revocable Living Trust dated 7-25-08  
Lessee: Palomino Petroleum, Inc.  
Date: December 13, 2011  
Book: 347  
Page: 520  
Legal Description: Insofar and only insofar as said lease covers a 10-acre square tract around the wellbore of the K & J #1 well, the center of which is 999' FNL & 1537' FEL located in Section 36, Township 18 South, Range 24 West, Ness County, Kansas



State of Kansas - Ness County  
 Book: 416 Page: 246  
 Receipt #: 83921 Recording Fee: \$38.00  
 Pages Recorded: 2  
 Cashier Initials: Brandi  
 Date Recorded: 1/26/2022 2:27:30 PM

ASSIGNMENT OF OIL AND GAS LEASE

K & J

KNOW ALL MEN BY THESE PRESENTS:

That the undersigned,

BD ALINN, L.L.C.

hereinafter referred to as Assignor, for and in consideration of the sum of One Dollar (\$1.00), the sufficiency of which is hereby acknowledged, does hereby sell, assign, transfer, and set over unto the following in the amount set out opposite their name:

|  |                  |
|--|------------------|
| KEITH PARKERSON REVOCABLE LIVING TRUST DTD 7/25/2008 ..... | 0.572917%        |
| JO PARKERSON REVOCABLE LIVING TRUST DTD 7/25/2008 .....    | 0.572917%        |
| PARKERSON 2009 TRUST DTD 9/22/2009.....                    | 0.916666%        |
|  | <u>2.062500%</u> |

hereinafter called Assignee, all of Assignor's right, title and interest, subject to its proportionate share of overriding royalty interest of record, in and to the oil and gas lease described on Exhibit "A" attached hereto, together with the rights incident thereto and the personal property thereon, appurtenant thereto, or used or obtained in connection therewith.

All of the provisions of this Assignment shall be available to and binding upon the respective heirs, executors, administrators, successors, and assigns of the Assignor and Assignee herein.

This Assignment is executed by Assignor without warranty of title, express or implied.

This Assignment shall be effective October 1, 2021.

EXECUTED this 13 day of January, 2022.

BD ALINN, L.L.C.

By: Robert A. Schreiber  
 Robert A. Schreiber, Manager

STATE OF KANSAS )  
 ) SS  
 COUNTY OF Barton )

The foregoing instrument was acknowledged before me, a Notary Public, on this 13 day of January, 2022, by ROBERT A. SCHREIBER, Manager of BD Alinn, L.L.C.

My appointment expires: 10-17-25

Janice R. Leiker  
 Notary Public



**EXHIBIT "A"**

(To that certain Assignment of Oil and Gas Lease from Watchous & Watchous Energy to Keith Parkerson Revocable Trust dtd 7/25/2008, Jo Parkerson Revocable Trust dtd 7/25/2008 and Parkerson 2009 Trust dtd 9/22/2009)

Lease Name: K & J  
Lessor: Jo Parkerson, Trustee of the Jo Parkerson Revocable Living Trust dated 7-25-08 and Keith Parkerson, Trustee of the Keith Parkerson Revocable Living Trust dated 7-25-08  
Lessee: Palomino Petroleum, Inc.  
Date: December 13, 2011  
Book: 347  
Page: 520  
Legal Description: Insofar and only insofar as said lease covers a 10 acre square tract around the wellbore of the K & J #1 well, the center of which is 999' FNL & 1537' FEL located in Section 36, Township 18 South, Range 24 West, Ness County, Kansas





**EXHIBIT "A"**

(To that certain Assignment of Oil and Gas Lease from Watchous Empire to Keith Parkerson Revocable Trust, Jo Parkerson Revocable Trust and Parkerson 2009 Trust dtd 9/22/2009)

Lease Name: K & J  
Lessor: Jo Parkerson, Trustee of the Jo Parkerson Revocable Living Trust dated 7-25-08 and Keith Parkerson, Trustee of the Keith Parkerson Revocable Living Trust dated 7-25-08  
Lessee: Palomino Petroleum, Inc.  
Date: December 13, 2011  
Book: 347  
Page: 520  
Legal Description: Insofar and only insofar as said lease covers a 10 acre square tract around the wellbore of the K & J #1 well, the center of which is 999' FNL & 1537' FEL located in Section 36, Township 18 South, Range 24 West, Ness County, Kansas



**EXHIBIT "A"**

(To that certain Assignment of Oil and Gas Lease from Watchous Enterprises, L.L.C. to Keith Parkerson Revocable Trust dtd 7/25/2008, Jo Parkerson Revocable Trust dtd 7/25/2008 and Parkerson 2009 Trust dtd 9/22/2009)

Lease Name: K & J  
Lessor: Jo Parkerson, Trustee of the Jo Parkerson Revocable Living Trust dated 7-25-08 and Keith Parkerson, Trustee of the Keith Parkerson Revocable Living Trust dated 7-25-08  
Lessee: Palomino Petroleum, Inc.  
Date: December 13, 2011  
Book: 347  
Page: 520  
Legal Description: Insofar and only insofar as said lease covers a 10 acre square tract around the wellbore of the K & J #1 well, the center of which is 999' FNL & 1537' FEL located in Section 36, Township 18 South, Range 24 West, Ness County, Kansas



State of Kansas - Ness County  
 Book: 416 Page: 252  
 Receipt #: 83921 Recording Fee: \$38.00  
 Pages Recorded: 2  
 Cashier Initials: Brandi  
 Date Recorded: 1/26/2022 2:27:33 PM

ASSIGNMENT OF OIL AND GAS LEASE

K & J

KNOW ALL MEN BY THESE PRESENTS:

That the undersigned,

WATCHOUS ENTERPRISES, L.L.C.

hereinafter referred to as Assignor, for and in consideration of the sum of One Dollar (\$1.00), the sufficiency of which is hereby acknowledged, does hereby sell, assign, transfer, and set over unto the following in the amount set out opposite their name:

|  |                   |
|--|-------------------|
| KEITH PARKERSON REVOCABLE LIVING TRUST DTD 7/25/2008 ..... | 7.723944%         |
| JO PARKERSON REVOCABLE LIVING TRUST DTD 7/25/2008 .....    | 7.723944%         |
| PARKERSON 2009 TRUST DTD 9/22/2009 .....                   | 12.358312%        |
|  | <u>27.806200%</u> |

hereinafter called Assignee, all of Assignor's right, title and interest, subject to its proportionate share of overriding royalty interest of record, in and to the oil and gas lease described on Exhibit "A" attached hereto, together with the rights incident thereto and the personal property thereon, appurtenant thereto, or used or obtained in connection therewith.

All of the provisions of this Assignment shall be available to and binding upon the respective heirs, executors, administrators, successors, and assigns of the Assignor and Assignee herein.

This Assignment is executed by Assignor without warranty of title, express or implied.

This Assignment shall be effective as of October 1, 2021.


EXECUTED this 13 day of January, 2022.

WATCHOUS ENTERPRISES, L.L.C.  
 By: [Signature]  
 Klee Robert Watchous, Manager

STATE OF KANSAS )  
 ) SS  
 COUNTY OF HARVEY )

The foregoing instrument was acknowledged before me this 13 day of January, 2022, by KLEE ROBERT WATCHOUS, Manager of Watchous Enterprises, L.L.C.

My appointment expires: May 2, 2025



[Signature]  
 Notary Public Lauren Wilson

**EXHIBIT "A"**

(To that certain Assignment of Oil and Gas Lease from Klee Robert Watchous, Trustee of The GST Exempt Share of The Vera H. Watchous Revocable (Now Irrevocable) Trust Agreement UAD March 22, 2002, and Amended as of September 24, 2002 to Keith Parkerson Revocable Trust dtd 7/25/2008, Jo Parkerson Revocable Trust dtd 7/25/2008 and Parkerson 2009 Trust dtd 9/22/2009)

Lease Name: K & J  
Lessor: Jo Parkerson, Trustee of the Jo Parkerson Revocable Living Trust dated 7-25-08 and Keith Parkerson, Trustee of the Keith Parkerson Revocable Living Trust dated 7-25-08  
Lessee: Palomino Petroleum, Inc.  
Date: December 13, 2011  
Book: 347  
Page: 520  
Legal Description: Insofar and only insofar as said lease covers a 10 acre square tract around the wellbore of the K & J #1 well, the center of which is 999' FNL & 1537' FEL located in Section 36, Township 18 South, Range 24 West, Ness County, Kansas



State of Kansas - Ness County  
 Book: 416 Page: 250  
 Receipt #: 83921 Recording Fee: \$38.00  
 Pages Recorded: 2  
 Cashier Initials: Brandi  
 Date Recorded: 1/26/2022 2:27:32 PM

ASSIGNMENT OF OIL AND GAS LEASE

K & J

KNOW ALL MEN BY THESE PRESENTS:

That the undersigned,

KLEE ROBERT WATCHOUS, TRUSTEE OF THE GST EXEMPT SHARE OF THE VERA H. WATCHOUS REVOCABLE (NOW IRREVOCABLE) TRUST AGREEMENT UAD MARCH 22, 2002, AND AMENDED AS OF SEPTEMBER 24, 2002

hereinafter referred to as Assignor, for and in consideration of the sum of One Dollar (\$1.00), the sufficiency of which is hereby acknowledged, does hereby sell, assign, transfer, and set over unto the following in the amount set out opposite their name:

|  |           |
|--|-----------|
| KEITH PARKERSON REVOCABLE LIVING TRUST DTD 7/25/2008 ..... | 1.145833% |
| JO PARKERSON REVOCABLE LIVING TRUST DTD 7/25/2008 .....    | 1.145833% |
| PARKERSON 2009 TRUST DTD 9/22/2009 .....                   | 1.833334% |
|  | 4.125000% |

hereinafter called Assignee, all of Assignor's right, title and interest, subject to its proportionate share of overriding royalty interest of record, in and to the oil and gas lease described on Exhibit "A" attached hereto, together with the rights incident thereto and the personal property thereon, appurtenant thereto, or used or obtained in connection therewith.


All of the provisions of this Assignment shall be available to and binding upon the respective heirs, executors, administrators, successors, and assigns of the Assignor and Assignee herein.

This Assignment is executed by Assignor without warranty of title, express or implied.

This Assignment shall be effective as of October 1, 2021.

EXECUTED this 13 day of January, 2022.


KLEE ROBERT WATCHOUS, TRUSTEE OF THE GST EXEMPT SHARE OF THE VERA H. WATCHOUS REVOCABLE (NOW IRREVOCABLE) TRUST AGREEMENT UAD MARCH 22, 2002, AND AMENDED AS OF SEPTEMBER 24, 2002


By:   
 Klee Robert Watchous, Trustee

STATE OF KANSAS )  
 ) SS  
 COUNTY OF HARVEY )

The foregoing instrument was acknowledged before me this 13 day of January, 2022, by KLEE ROBERT WATCHOUS, Trustee of the GST Exempt Share of the Vera H. Watchous Revocable (now Irrevocable) Trust Agreement UAD March 22, 2002, and amended as of September 24, 2002

My appointment expires: May 2, 2025



  
 Notary Public Lauren Wilson

**EXHIBIT "A"**

(To that certain Assignment of Oil and Gas Lease from Stephen C. Robben to Keith Parkerson Revocable Trust dtd 7/25/2008, Jo Parkerson Revocable Trust dtd 7/25/2008 and Parkerson 2009 Trust dtd 9/22/2009)

Lease Name: K & J  
Lessor: Jo Parkerson, Trustee of the Jo Parkerson Revocable Living Trust dated 7-25-08 and Keith Parkerson, Trustee of the Keith Parkerson Revocable Living Trust dated 7-25-08  
Lessee: Palomino Petroleum, Inc.  
Date: December 13, 2011  
Book: 347  
Page: 520  
Legal Description: Insofar and only insofar as said lease covers a 10 acre square tract around the wellbore of the K & J #1 well, the center of which is 999' FNL & 1537' FEL located in Section 36, Township 18 South, Range 24 West, Ness County, Kansas



State of Kansas - Ness County  
 Book: 416 Page: 234  
 Receipt #: 83921 Recording Fee: \$38.00  
 Pages Recorded: 2  
 Cashier Initials: Brandi  
 Date Recorded: 1/26/2022 2:27:24 PM

ASSIGNMENT OF OIL AND GAS LEASE

K & J

KNOW ALL MEN BY THESE PRESENTS:

That the undersigned,

STEPHEN C. ROBBERN

hereinafter referred to as Assignor, for and in consideration of the sum of One Dollar (\$1.00), the sufficiency of which is hereby acknowledged, does hereby sell, assign, transfer, and set over unto the following in the amount set out opposite their name:

|  |                   |
|--|-------------------|
| KEITH PARKERSON REVOCABLE LIVING TRUST DTD 7/25/2008 ..... | 13.791667%        |
| JO PARKERSON REVOCABLE LIVING TRUST DTD 7/25/2008 .....    | 13.791667%        |
| PARKERSON 2009 TRUST DTD 9/22/2009 .....                   | <u>22.066666%</u> |
|  | 49.650000%        |

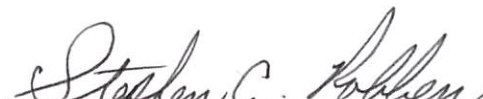
hereinafter called Assignee, all of Assignor's right, title and interest, subject to its proportionate share of overriding royalty interest of record, in and to the oil and gas lease described on Exhibit "A" attached hereto, together with the rights incident thereto and the personal property thereon, appurtenant thereto, or used or obtained in connection therewith.

All of the provisions of this Assignment shall be available to and binding upon the respective heirs, executors, administrators, successors, and assigns of the Assignor and Assignee herein.

This Assignment is executed by Assignor without warranty of title, express or implied.

This Assignment shall be effective as of October 1, 2021.


EXECUTED this 17 day of January, 2022.


  
 STEPHEN C. ROBBERN

STATE OF KANSAS )  
 ) SS  
 COUNTY OF Ellis )

The foregoing instrument was acknowledged before me this 17 day of January, 2022, by STEPHEN C. ROBBERN

My appointment expires:

  
 Notary Public





**EXHIBIT "A"**

(To that certain Assignment of Oil and Gas Lease from Schreiber Investments, L.L.C. to Keith Parkerson Revocable Trust, Jo Parkerson Revocable Trust and Parkerson 2009 Trust dtd 9/22/2009)

Lease Name: K & J  
Lessor: Jo Parkerson, Trustee of the Jo Parkerson Revocable Living Trust dated 7-25-08 and Keith Parkerson, Trustee of the Keith Parkerson Revocable Living Trust dated 7-25-08  
Lessee: Palomino Petroleum, Inc.  
Date: December 13, 2011  
Book: 347  
Page: 520  
Legal Description: Insofar and only insofar as said lease covers a 10-acre square tract around the wellbore of the K & J #1 well, the center of which is 999' FNL & 1537' FEL located in Section 36, Township 18 South, Range 24 West, Ness County, Kansas



ASSIGNMENT OF OIL AND GAS LEASE

K & J

KNOW ALL MEN BY THESE PRESENTS:

That the undersigned,

SCHREIBER INVESTMENTS, L.L.C.

hereinafter referred to as Assignor, for and in consideration of the sum of One Dollar (\$1.00), the sufficiency of which is hereby acknowledged, does hereby sell, assign, transfer, and set over unto the following in the amount set out opposite their name:

|  |                 |
|--|-----------------|
| KEITH PARKERSON REVOCABLE LIVING TRUST DTD 7/25/2008 ..... | 0.34375%        |
| JO PARKERSON REVOCABLE LIVING TRUST DTD 7/25/2008 .....    | 0.34375%        |
| PARKERSON 2009 TRUST DTD 9/22/2009.....                    | 0.55000%        |
|  | <u>1.23750%</u> |

hereinafter called Assignee, all of Assignor's right, title and interest, subject to its proportionate share of overriding royalty interest of record, in and to the oil and gas lease described on Exhibit "A" attached hereto, together with the rights incident thereto and the personal property thereon, appurtenant thereto, or used or obtained in connection therewith.

All of the provisions of this Assignment shall be available to and binding upon the respective heirs, executors, administrators, successors, and assigns of the Assignor and Assignee herein.

This Assignment is executed by Assignor without warranty of title, express or implied.

This Assignment shall be effective as of October 1, 2021.

EXECUTED this 14 day of January, 2022.


SCHREIBER INVESTMENTS, L.L.C.

By: Richard L. Schreiber  
Richard L. Schreiber, owner

STATE OF KANSAS )  
 ) SS  
 COUNTY OF Barton )

The foregoing instrument was acknowledged before me, a Notary Public, on this 14 day of January, 2022, by Rick Schreiber, Member/owner of Schreiber Investments, L.L.C.

My appointment expires: 6-17-25



Janice R. Leiker  
 Notary Public

**EXHIBIT "A"**

(To that certain Assignment of Oil and Gas Lease from Kirk T. Rundle & Rebecca Rundle, Joint Tenants with right of survivorship and not as tenants in common to Keith Parkerson Revocable Trust dtd 7/25/2008, Jo Parkerson Revocable Trust dtd 7/25/2008 and Parkerson 2009 Trust dtd 9/22/2009)

Lease Name: K & J  
Lessor: Jo Parkerson, Trustee of the Jo Parkerson Revocable Living Trust dated 7-25-08 and Keith Parkerson, Trustee of the Keith Parkerson Revocable Living Trust dated 7-25-08  
Lessee: Palomino Petroleum, Inc.  
Date: December 13, 2011  
Book: 347  
Page: 520  
Legal Description: Insofar and only insofar as said lease covers a 10 acre square tract around the wellbore of the K & J #1 well, the center of which is 999' FNL & 1537' FEL located in Section 36, Township 18 South, Range 24 West, Ness County, Kansas

10

IN WITNESS WHEREOF, I have hereunto set my hand and seal at the City of Kansas, this 10th day of June, 1900.

JENNIFER C. SMITH

Notary Public

NOTARY PUBLIC STATE OF KANSAS

My Comm. Expires June 10, 1901

My Comm. Expires June 10, 1901

My Comm. Expires June 10, 1901

My Comm. Expires June 10, 1901

My Comm. Expires June 10, 1901

My Comm. Expires June 10, 1901

My Comm. Expires June 10, 1901

My Comm. Expires June 10, 1901

*[Handwritten signature]*

*[Handwritten signature]*

My Comm. Expires June 10, 1901

My Comm. Expires June 10, 1901

My Comm. Expires June 10, 1901

My Comm. Expires June 10, 1901

JENNIFER C. SMITH  
Notary Public - State of Kansas  
My Comm. Expires June 10, 1901



State of Kansas - Ness County  
 Book: 416 Page: 242  
 Receipt #: 83921 Recording Fee: \$38.00  
 Pages Recorded: 2  
 Cashier Initials: Brandi  
 Date Recorded: 1/26/2022 2:27:28 PM

ASSIGNMENT OF OIL AND GAS LEASE

K & J

KNOW ALL MEN BY THESE PRESENTS:

That the undersigned,

KIRK T. RUNDLE & REBECCA RUNDLE, JOINT TENANTS WITH RIGHT OF SURVIVORSHIP AND NOT AS TENANTS IN COMMON

hereinafter referred to as Assignor, for and in consideration of the sum of One Dollar (\$1.00), the sufficiency of which is hereby acknowledged, does hereby sell, assign, transfer, and set over unto the following in the amount set out opposite their name:

|   |                 |
|---|-----------------|
| KEITH PARKERSON REVOCABLE LIVING TRUST DTD 7/25/2008..... | 0.34375%        |
| JO PARKERSON REVOCABLE LIVING TRUST DTD 7/25/2008.....    | 0.34375%        |
| PARKERSON 2009 TRUST DTD 9/22/2009.....                   | 0.55000%        |
|   | <u>1.23750%</u> |

hereinafter called Assignee, all of Assignor's right, title and interest, subject to its proportionate share of overriding royalty interest of record, in and to the oil and gas lease described on Exhibit "A" attached hereto, together with the rights incident thereto and the personal property thereon, appurtenant thereto, or used or obtained in connection therewith.

All of the provisions of this Assignment shall be available to and binding upon the respective heirs, executors, administrators, successors, and assigns of the Assignor and Assignee herein.

This Assignment is executed by Assignor without warranty of title, express or implied.

This Assignment shall be effective as of October 1, 2021.

EXECUTED this 12<sup>th</sup> day of January, 2022.

  
 KIRK T. RUNDLE

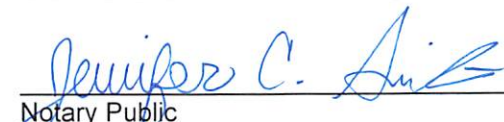
  
 REBECCA RUNDLE

STATE OF KANSAS )  
 ) SS  
 COUNTY OF SEDGWICK )

The foregoing instrument was acknowledged before me this 12<sup>th</sup> day of January, 2022, by KIRK T. RUNDLE and REBECCA RUNDLE, Joint Tenants with Right of Survivorship and not as Tenants in Common.

My appointment expires:



  
 Notary Public

**EXHIBIT "A"**

(To that certain Assignment of Oil and Gas Lease from Patrick J. Gerstner Oil, L.L.C. to Keith Parkerson Revocable Trust dtd 7/25/2008, Jo Parkerson Revocable Trust dtd 7/25/2008 and Parkerson 2009 Trust dtd 9/22/2009)

Lease Name: K & J  
Lessor: Jo Parkerson, Trustee of the Jo Parkerson Revocable Living Trust dated 7-25-08 and Keith Parkerson, Trustee of the Keith Parkerson Revocable Living Trust dated 7-25-08  
Lessee: Palomino Petroleum, Inc.  
Date: December 13, 2011  
Book: 347  
Page: 520  
Legal Description: Insofar and only insofar as said lease covers a 10 acre square tract around the wellbore of the K & J #1 well, the center of which is 999' FNL & 1537' FEL located in Section 36, Township 18 South, Range 24 West, Ness County, Kansas

Handwritten text, possibly a signature or name, located in the lower-left quadrant of the page.

Handwritten text, possibly a signature or name, located in the lower-middle section of the page.

Handwritten text, possibly a signature or name, located in the lower-middle section of the page.

Handwritten text, possibly a signature or name, located in the lower-right section of the page.



ASSIGNMENT OF OIL AND GAS LEASE

K & J

KNOW ALL MEN BY THESE PRESENTS:

That the undersigned,

PATRICK J. GERSTNER OIL, L.L.C.

hereinafter referred to as Assignor, for and in consideration of the sum of One Dollar (\$1.00), the sufficiency of which is hereby acknowledged, does hereby sell, assign, transfer, and set over unto the following in the amount set out opposite their name:

|  |                 |
|--|-----------------|
| KEITH PARKERSON REVOCABLE LIVING TRUST DTD 7/25/2008 ..... | 0.71875%        |
| JO PARKERSON REVOCABLE LIVING TRUST DTD 7/25/2008 .....    | 0.71875%        |
| PARKERSON 2009 TRUST DTD 9/22/2009.....                    | 1.15000%        |
|  | <u>2.58750%</u> |

hereinafter called Assignee, all of Assignor's right, title and interest, subject to its proportionate share of overriding royalty interest of record, in and to the oil and gas lease described on Exhibit "A" attached hereto, together with the rights incident thereto and the personal property thereon, appurtenant thereto, or used or obtained in connection therewith.

All of the provisions of this Assignment shall be available to and binding upon the respective heirs, executors, administrators, successors, and assigns of the Assignor and Assignee herein.

This Assignment is executed by Assignor without warranty of title, express or implied.

This Assignment shall be effective as of October 1, 2021.

EXECUTED this 12 day of January, 2022.

PATRICK J. GERSTNER OIL, L.L.C.

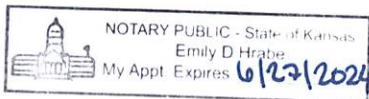
By: Patrick J. Gerstner  
 Patrick J. Gerstner, Manager

STATE OF KANSAS                    )  
   ) SS  
 COUNTY OF NESS                    )

The foregoing instrument was acknowledged before me this 12 day of January, 2022, by PATRICK J. GERSTNER, Manager of Patrick J. Gerstner Oil, L.L.C.

My appointment expires: 6/27/2024

Emily D. Hrabie  
 Notary Public





**EXHIBIT "A"**

(To that certain Assignment of Oil and Gas Lease from Nicholas P. Gerstner to Keith Parkerson Revocable Trust dtd 7/25/2008, Jo Parkerson Revocable Trust dtd 7/25/2008 and Parkerson 2009 Trust dtd 9/22/2009)

Lease Name: K & J  
Lessor: Jo Parkerson, Trustee of the Jo Parkerson Revocable Living Trust dated 7-25-08 and Keith Parkerson, Trustee of the Keith Parkerson Revocable Living Trust dated 7-25-08  
Lessee: Palomino Petroleum, Inc.  
Date: December 13, 2011  
Book: 347  
Page: 520  
Legal Description: Insofar and only insofar as said lease covers a 10 acre square tract around the wellbore of the K & J #1 well, the center of which is 999' FNL & 1537' FEL located in Section 36, Township 18 South, Range 24 West, Ness County, Kansas





ASSIGNMENT OF OIL AND GAS LEASE

KNOW ALL MEN BY THESE PRESENTS:

That the undersigned,

PALOMINO PETROLEUM, INC.

hereinafter referred to as Assignor, for and in consideration of the sum of One Dollar (\$1.00), the sufficiency of which is hereby acknowledged, does hereby sell, assign, transfer, and set over unto the following in the amount set out opposite their name:

|  | <u>BEFORE PAYOUT</u> | <u>AFTER PAYOUT</u> |
|--|----------------------|---------------------|
| NICHOLAS P. GERSTNER .....   | 0.50%                | 0.8250%             |
| PATRICK J. GERSTNER .....  | 0.75%                | 1.2375%             |
| KIRK T. RUNDLE and REBECCA RUNDLE, as joint tenants<br>with right of survivorship and not as tenants in common .....                           | 0.75%                | 1.2375%             |
| RICHARD L. SCHREIBER .....   | 0.75%                | 1.2375%             |
| BRIAN HUDNALL and JAMIE HUDNALL, TRUSTEES OF<br>THE HUDNALL FAMILY TRUST.....  | 2.50%                | 1.8750%             |
| SOUTHLAKE RESOURCES GROUP .....  | 2.50%                | 1.8750%             |
| ROBERT A. SCHREIBER .....  | 1.25%                | 2.0625%             |
| STEPHEN C. ROBBEN .....  | 2.50%                | 4.1250%             |
| KLEE R. WATCHOUS, TRUSTEE OF THE GST EXEMPT SHARE<br>UNDER THE VERA H. WATCHOUS REVOCABLE LIVING<br>TRUST AGREEMENT DATED MARCH 22, 2002 ..... | 2.50%                | 4.1250%             |
| RON E. PARKERSON and AIMEE PARKERSON, TRUSTEES<br>OF THE PARKERSON 2009 TRUST DATED 9/22/2009 .....  | 10.00%               | 10.0000%            |
| WATCHOUS ENTERPRISES, L.L.C. ....  | 16.00%               | 26.4000%            |
| JBH CONSULTING GROUP, L.L.C. ....  | 60.00%               | 45.0000%            |
|  | 100.00%              | 100.0000%           |

hereinafter called Assignee, of all right, title and interest, subject to its proportionate share of overriding royalty interest of record, in and to the oil and gas lease dated December 13, 2011, from

Jo Parkerson, Trustee of the Jo Parkerson Revocable Living Trust dated 7-25-08 and Keith Parkerson, Trustee of the Keith Parkerson Revocable Living Trust dated 7-25-08,

Lessors, to Palomino Petroleum, Inc., Lessee, said lease being recorded in Book 347, Page 520 in the office of the Register of Deeds of Ness County, Kansas, insofar and only insofar as said lease covers the following described land in Ness County, State of Kansas:

A 10 acre square tract around the wellbore of the K & J #1 well, the center of which is 999' FNL & 1537' FEL

of Section 36, Township 18 South, Range 24 West, and containing 10 acres, more or less, together with the rights incident thereto and the personal property thereon, appurtenant thereto, or used or obtained in connection therewith.

This assignment is subject to the terms of those certain Wellbore Interest Purchase Agreements between Palomino Petroleum, Inc., and Hudnall Family Trust, Southlake Resources Group and JBH Consulting Group, L.L.C. dated April 20, 2012. "Payout" is defined for the purposes hereof as the recovery by the owners of the working interest in said well out of working interest proceeds of oil or gas produced from said well, of the entire cost of drilling, testing, completing and operating said well, not to include the amount paid by Hudnall Family Trust, Southlake Resources Group and JBH Consulting Group, L.L.C., pursuant to paragraph 2 of said Wellbore Interest Purchase Agreements. Payout shall be effective at midnight on the first day of the calendar month next following the month in which payout shall actually occur.